









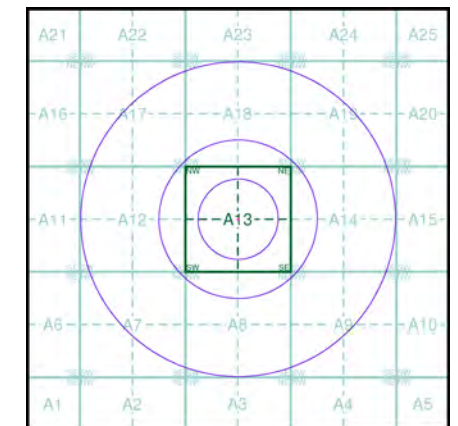
General

-  Specified Site
-  Specified Buffer(s)
-  Bearing Reference Point

Agency and Hydrological (Flood)

-  Extreme Flooding from Rivers or Sea without Defences (Zone 2)
-  Flooding from Rivers or Sea without Defences (Zone 3)
-  Area Benefiting from Flood Defence
-  Flood Water Storage Areas
-  Flood Defence

Flood Map - Slice A



Order Details

Order Number: 69108266_1_1
 Customer Ref: J12252 HC
 National Grid Reference: 526550, 185710
 Slice: A
 Site Area (Ha): 0.01
 Search Buffer (m): 1000

Site Details

2 Gayton Road, LONDON, NW3 1TX



© Crown Copyright. All Rights Reserved. License Number 100022432.

General

- Specified Site
- Specified Buffer(s)
- Bearing Reference Point
- Map ID
- Several of Type at Location

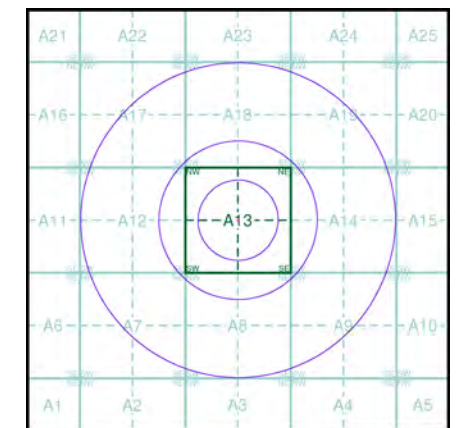
Agency and Hydrological (Boreholes)

- BGS Borehole Depth 0 - 10m
- BGS Borehole Depth 10 - 30m
- BGS Borehole Depth 30m +
- Confidential
- Other

For Borehole information please refer to the Borehole .csv file which accompanied this slice.

A copy of the BGS Borehole Ordering Form is available to download from the Support section of www.envirocheck.co.uk.

Borehole Map - Slice A



Order Details

Order Number: 69108266_1_1
 Customer Ref: J12252 HC
 National Grid Reference: 526550, 185710
 Slice: A
 Site Area (Ha): 0.01
 Search Buffer (m): 1000

Site Details

2 Gayton Road, LONDON, NW3 1TX



© Crown Copyright. All Rights Reserved. License Number 100022432.

General

- Specified Site
- Specified Buffer(s)
- Bearing Reference Point
- Map ID

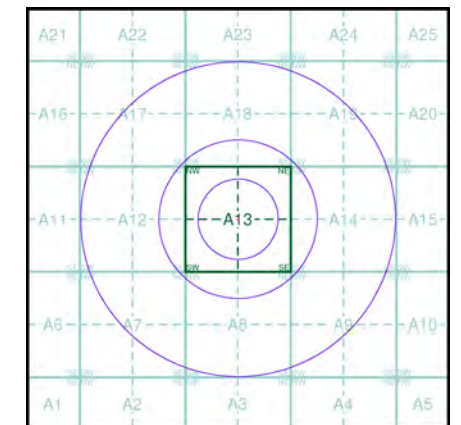
Detailed River Network Data

- Primary River
- Secondary River
- Tertiary River
- Canal
- Canal Tunnel
- Undefined River
- Lake/Reservoir
- Offline Drainage Feature
- Extended Culvert (greater than 50m)
- Underground River (inferred)
- Underground River (local knowledge)
- Downstream of High Water Mark
- Downstream of Seaward Extension
- Not assigned River feature

Contours (height in metres)

- Standard Contour 105
- Master Contour 100
- Spot Height 167.3
- MLW Mean Low Water
- MHW Mean High Water

EANRW Detailed River Network Map - Slice A



Order Details

Order Number: 69108266_1_1
 Customer Ref: J12252 HC
 National Grid Reference: 526550, 185710
 Slice: A
 Site Area (Ha): 0.01
 Search Buffer (m): 1000

Site Details

2 Gayton Road, LONDON, NW3 1TX



© Crown Copyright. All Rights Reserved. License Number 100022432.

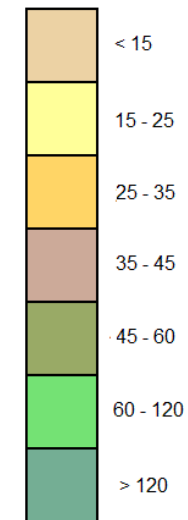
General

- ✦ Specified Site
- Specified Buffer(s)
- ✕ Bearing Reference Point

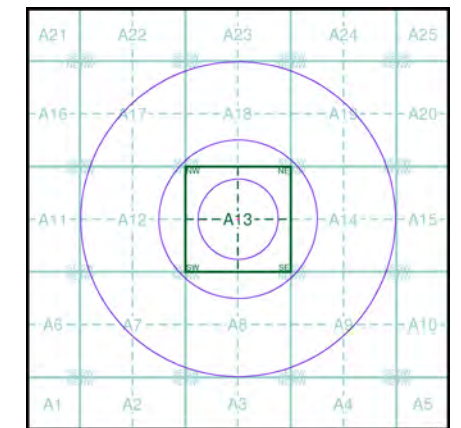
Urban Soil Chemistry Arsenic

● BGS Urban Soil Chemistry Measured Concentration Values (mg/kg)

Arsenic Concentrations mg/kg



Urban Soil Chemistry Arsenic - Slice A

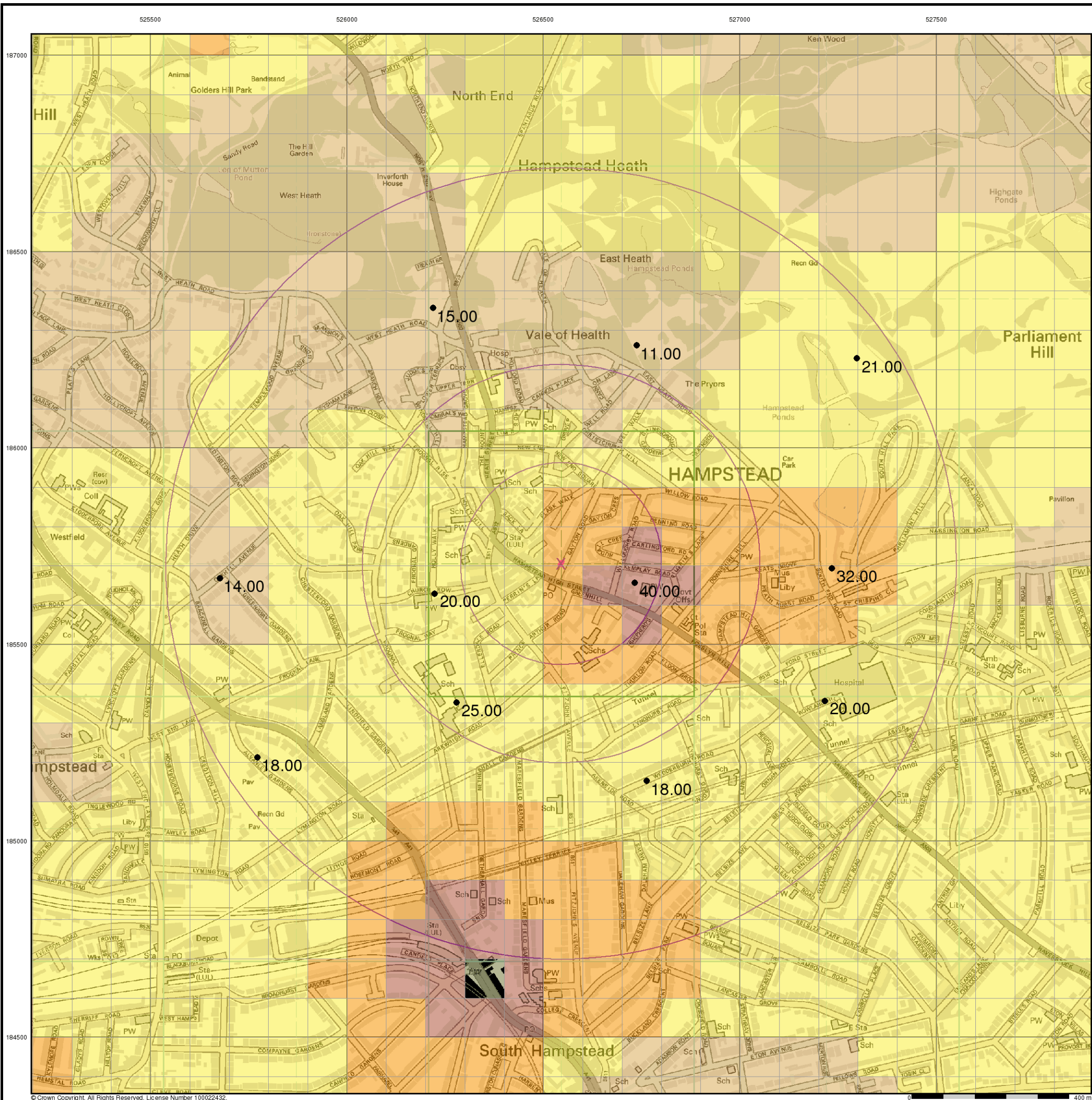


Order Details

Order Details: 69108266_1_1
 Customer Ref: J12252 HC
 National Grid Reference: 526550, 185710
 Slice: A
 Site Area (Ha): 0.01
 Search Buffer (m): 1000

Site Details

2 Gayton Road, LONDON, NW3 1TX



© Crown Copyright. All Rights Reserved. License Number 100022432.

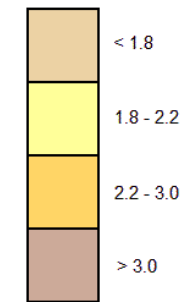
General

- Specified Site
- Specified Buffer(s)
- ✕ Bearing Reference Point

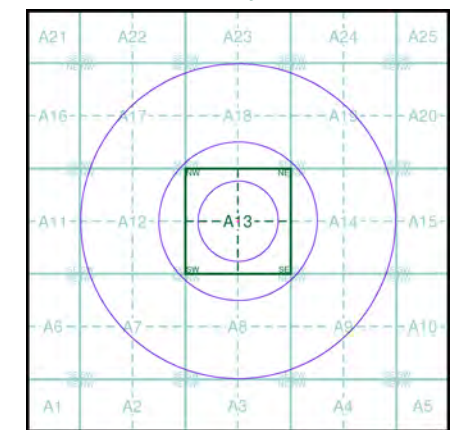
Urban Soil Chemistry Cadmium

● BGS Urban Soil Chemistry Measured Concentration Values (mg/kg)

Cadmium Concentrations mg/kg



Urban Soil Chemistry Cadmium - Slice A

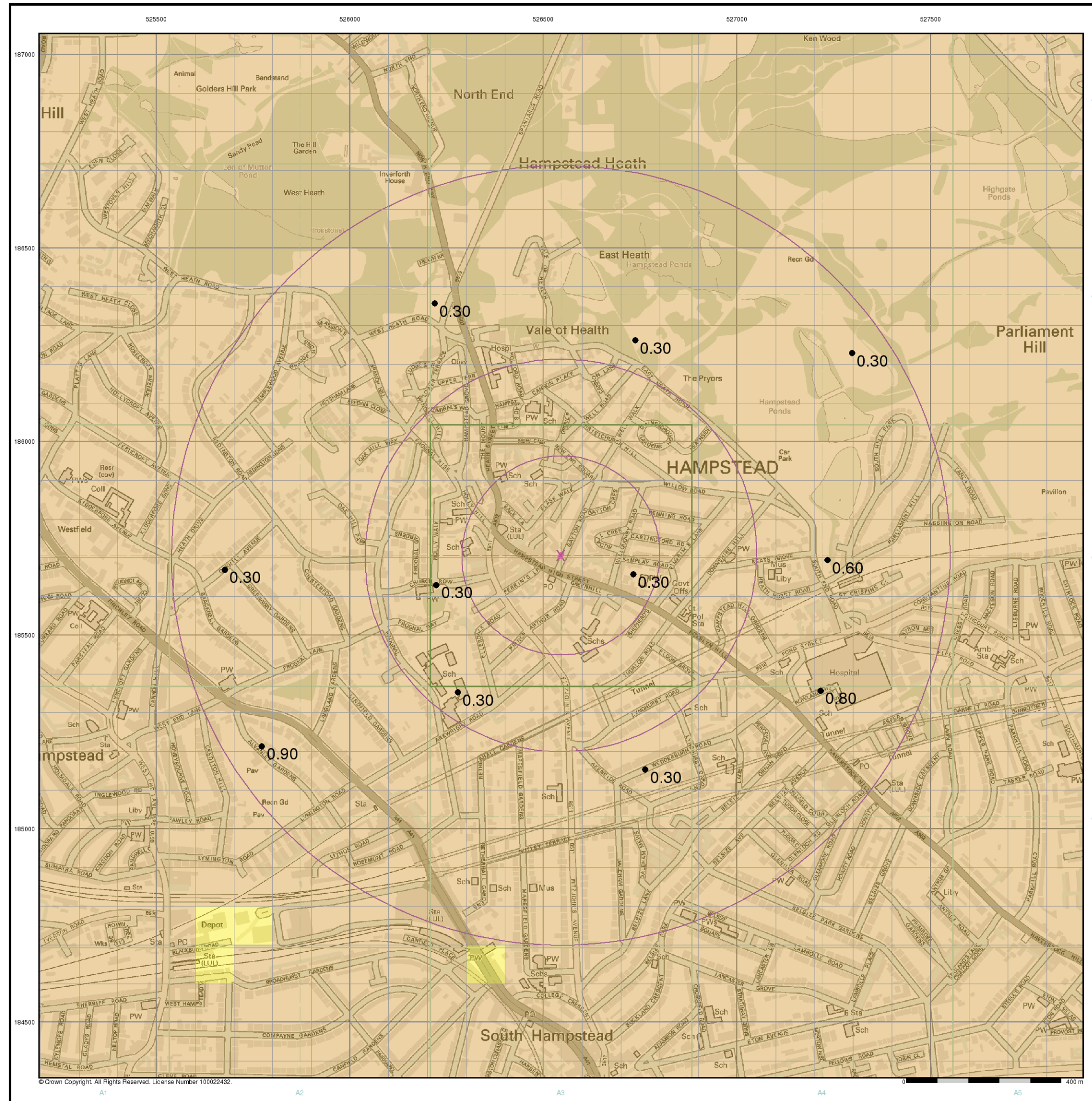


Order Details

Order Details: 69108266_1_1
 Customer Ref: J12252 HC
 National Grid Reference: 526550, 185710
 Slice: A
 Site Area (Ha): 0.01
 Search Buffer (m): 1000

Site Details

2 Gayton Road, LONDON, NW3 1TX



© Crown Copyright. All Rights Reserved. License Number 100022432.

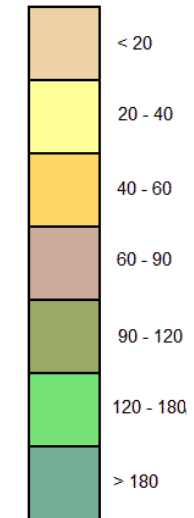
General

- Specified Site
- Specified Buffer(s)
- Bearing Reference Point

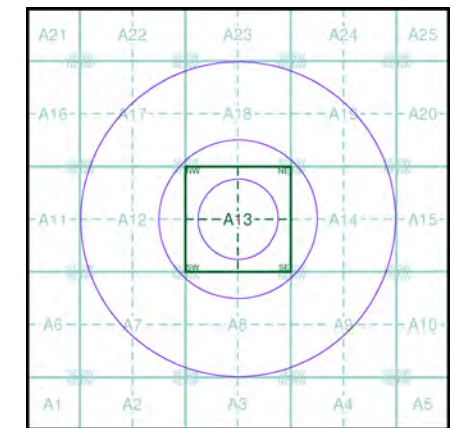
Urban Soil Chemistry Chromium

● BGS Urban Soil Chemistry Measured Concentration Values (mg/kg)

Chromium Concentrations mg/kg



Urban Soil Chemistry Chromium - Slice A



Order Details

Order Details: 69108266_1_1
 Customer Ref: J12252 HC
 National Grid Reference: 526550, 185710
 Slice: A
 Site Area (Ha): 0.01
 Search Buffer (m): 1000

Site Details

2 Gayton Road, LONDON, NW3 1TX

