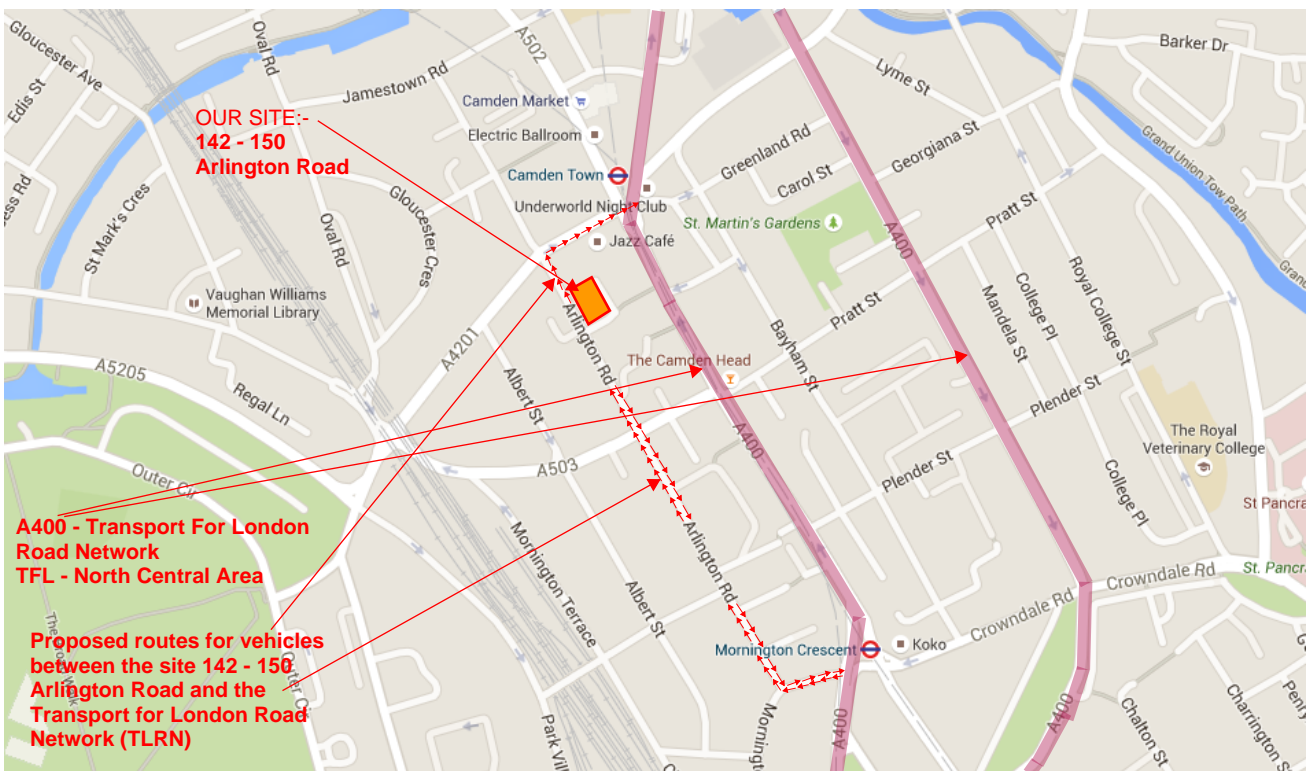
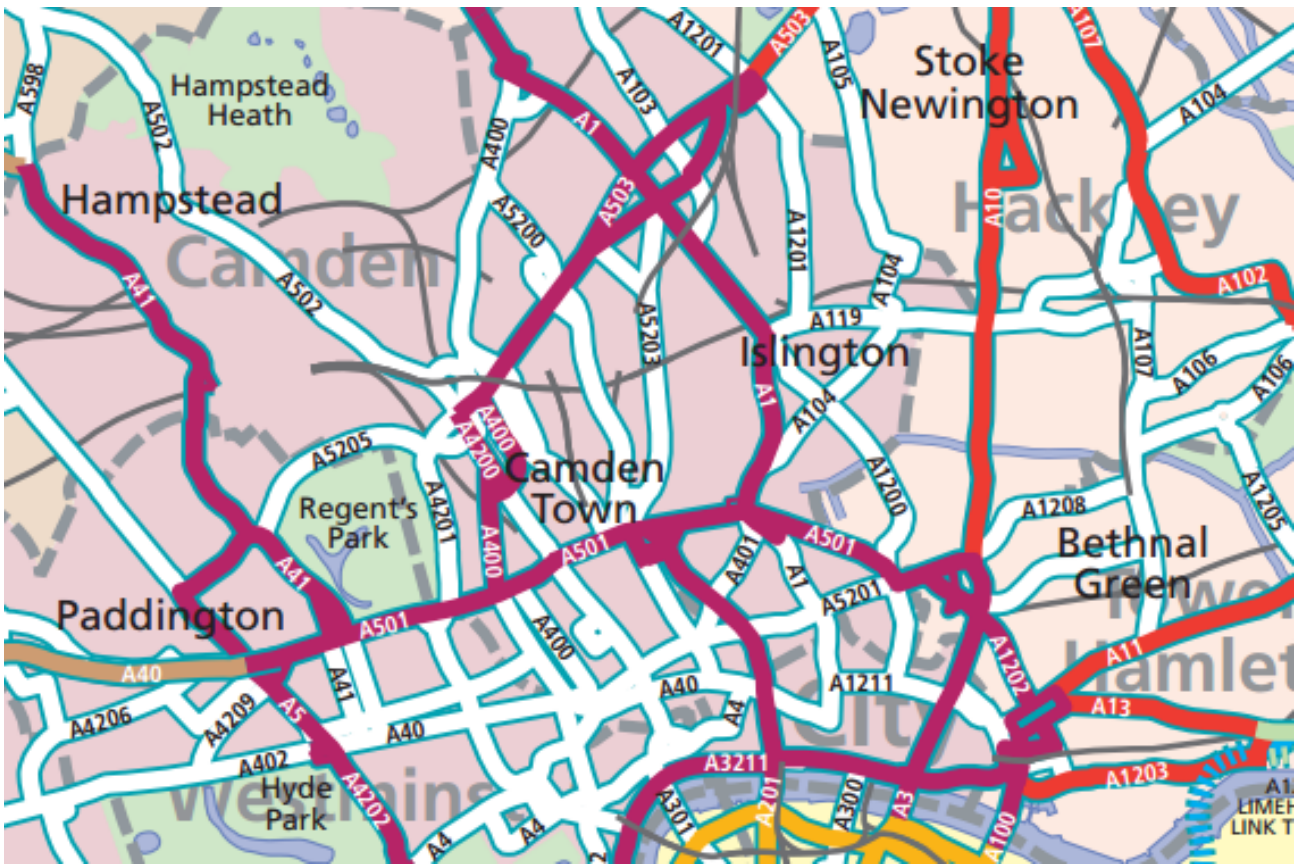
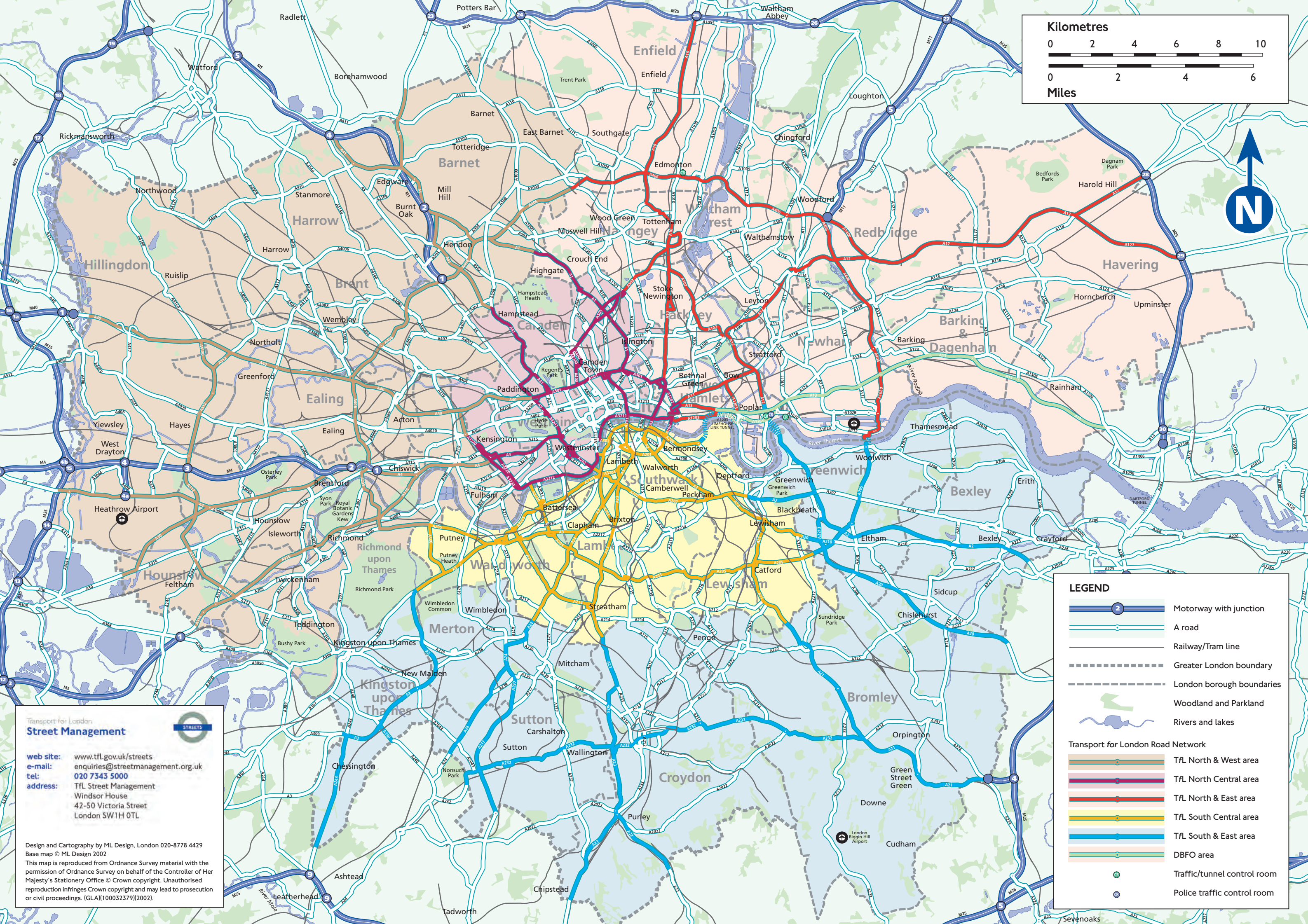
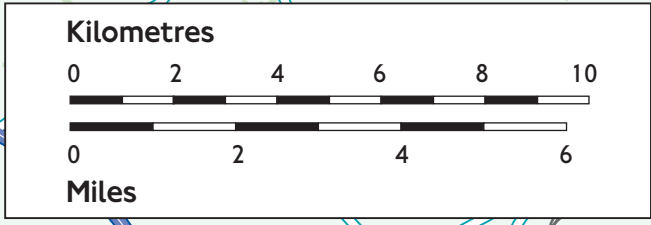


Proposed routes for vehicles between the site 142 - 150 Arlington Road and the Transport for London Road Network (TLRN)



Consideration has also been given to weight restrictions, low bridges, which do not exist in our proposed route for vehicles between the site - 142 - 150 Arlington Road and the Transport for London Road Network (TLRN) and cumulative effects of construction on the highway which we believe are negligible.



LEGEND

- Motorway with junction
- A road
- Railway/Tram line
- Greater London boundary
- London borough boundaries
- Woodland and Parkland
- Rivers and lakes

Transport for London Road Network

- TFL North & West area
- TFL North Central area
- TFL North & East area
- TFL South Central area
- TFL South & East area
- DBFO area

- Traffic/tunnel control room
- Police traffic control room

Transport for London
Street Management

web site: www.tfl.gov.uk/streets
e-mail: enquiries@streetmanagement.org.uk
tel: 020 7343 5000
address: TFL Street Management
 Windsor House
 42-50 Victoria Street
 London SW1H 0TL

Design and Cartography by ML Design. London 020-8778 4429
 Base map © ML Design 2002
 This map is reproduced from Ordnance Survey material with the permission of Ordnance Survey on behalf of the Controller of Her Majesty's Stationery Office © Crown copyright. Unauthorised reproduction infringes Crown copyright and may lead to prosecution or civil proceedings. [GLA]100032379(2002).