

























- NOTES:

1. ALL DIMENSIONS IN METRES UNLESS OTHERWISE STATED.
2. DO NOT SCALE FROM THIS DRAWING FOR SET OUT PURPOSES.
3. IF SITE CONDITIONS DICTATE THAT PREFERRED FOUNDATION SOLUTION CAN NOT BE IMPLEMENTED THEN REFER TO FOUNDATION DESIGN PACK FOR ALTERNATE FOUNDATION SOLUTIONS.
4. IF STATUTORY UNDERDRINKERS PLANT IS INDICATED AS PRESENT WITHIN THE FOOTPRINT, EXCAVATION WILL TAKE PLACE USING APPROPRIATE AVOIDANCE TECHNIQUES.
5. FEEDER PILLAR DUCTING ALIGNMENT IS INDICATIVE ONLY, ACTUAL DUCTING ALIGNMENT TO BE DETERMINED ON SITE BY CONTRACTOR.
6. WHERE POSSIBLE ALL MATERIALS NOT BEING RE-USED ON SITE ARE TO BE REMOVED TO CONTRACTORS YARD FOR RECYCLING OR ENVIRONMENTALLY FRIENDLY DISPOSAL IN ACCORDANCE WITH ISO 14001.
7. PROPOSED GULLIES TO BE CONNECTED TO EXISTING DRAINAGE FOLLOWING A DRAINAGE ASSESSMENT.


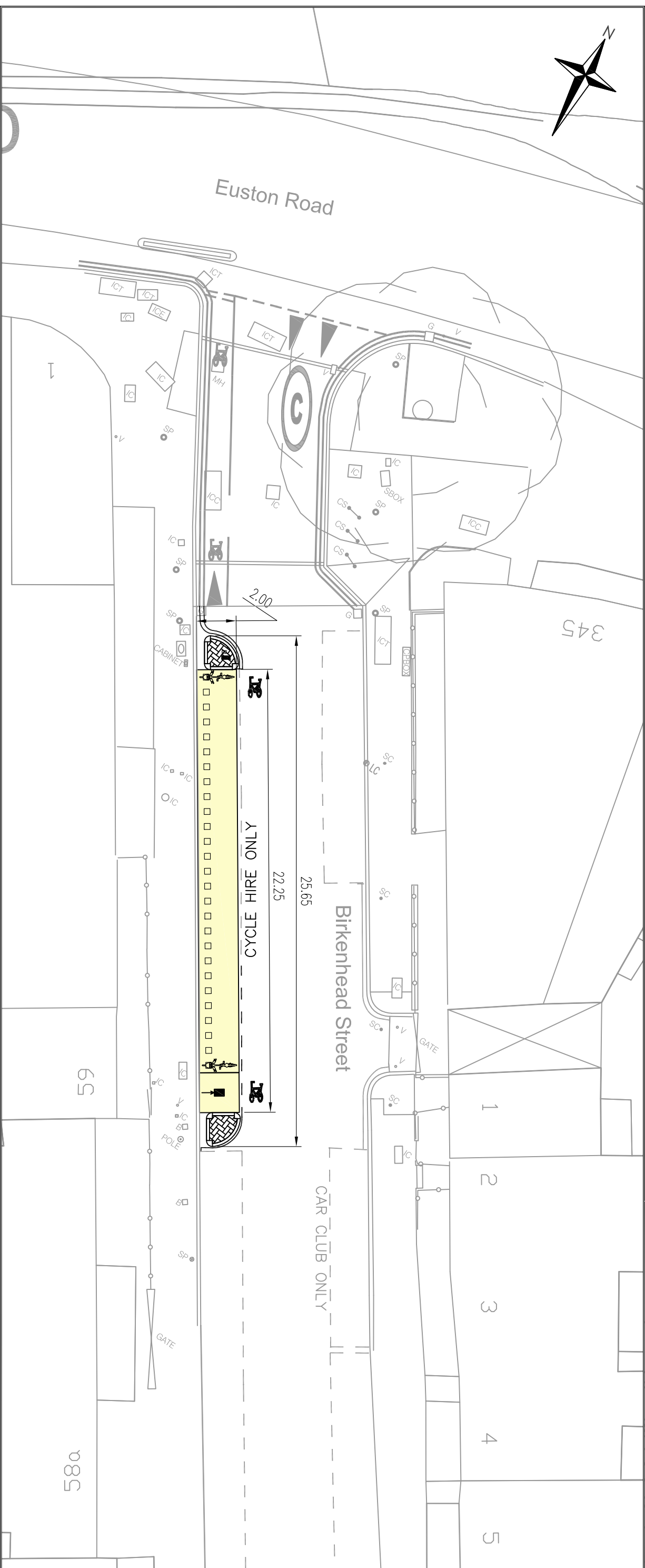
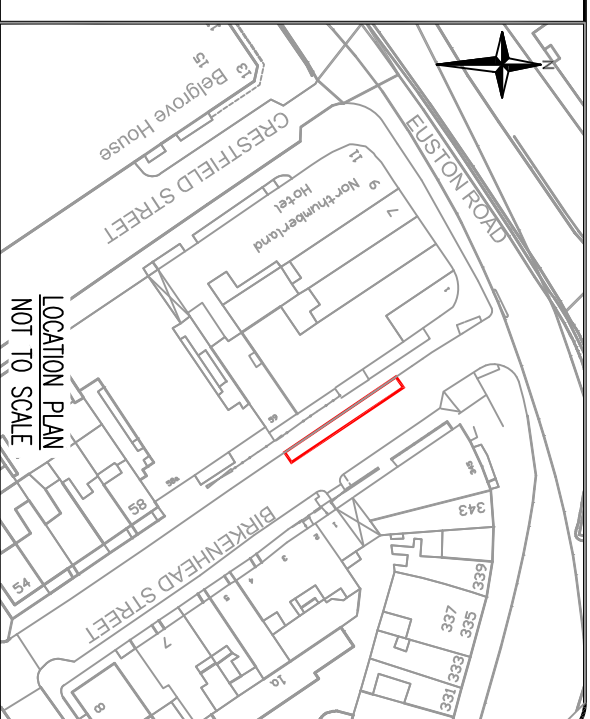
KEY:

	PROPOSED DOCKING POINTS AREA
	PROPOSED LOCATION OF TERMINAL
	EXISTING DOCKING POINTS AREA
	EXISTING LOCATION OF TERMINAL
	DOCKING POINT BASEPLATE
	TERMINAL BASEPLATE - ARROW INDICATES PRIMARY PAY POINT
	FEEDEER PILLAR
	INDICATIVE BCH BIKE IN DOCKING POINT


	LAMP COLUMN
	ROAD MARKING
	GULLY
	TELEPHONE BOX
	POST BOX
	TACTILE PAVING
	CYCLE STAND
	STATUTORY UNDERPASSES COVER (TEXT MAY SHOW EG, ETC. ER, FH, GX, IC, KO, MH, SC, SY, TC, UC, V or WM)

 RB	REFUSE BIN
	TREE AND TREE PIT
	DUCTING
 P	POST
 B	BOLLARD
 SP	SIGN POST
 P/D	PAY & DISPLAY MACHINE
	GUARDRAILING

ITEMS SHOWN IN GREY ARE EXISTING.  
ITEMS SHOWN IN BLACK ARE PROPOSED.



Roads Directorate



230 Blackfriars Road  
London  
SE1 8NW



Project

SANTANDER CYCLES

Drawing Title

GENERAL ARRANGEMENT  
BIRKENHEAD STREET  
MAXIMUM NUMBER OF DOCKING POINTS - 27

Borough

CAMDEN

Site No.

CA165

Date	Scale	Dwn	Chk	App
15/09/15	1:200 @ A3	JJS	DR	DK
Dwg N°	02-615515-GA			
Status	FOR APPROVAL			
				Rev
				—

Status	FOR APPROVAL

[illegible]