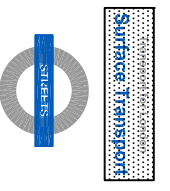
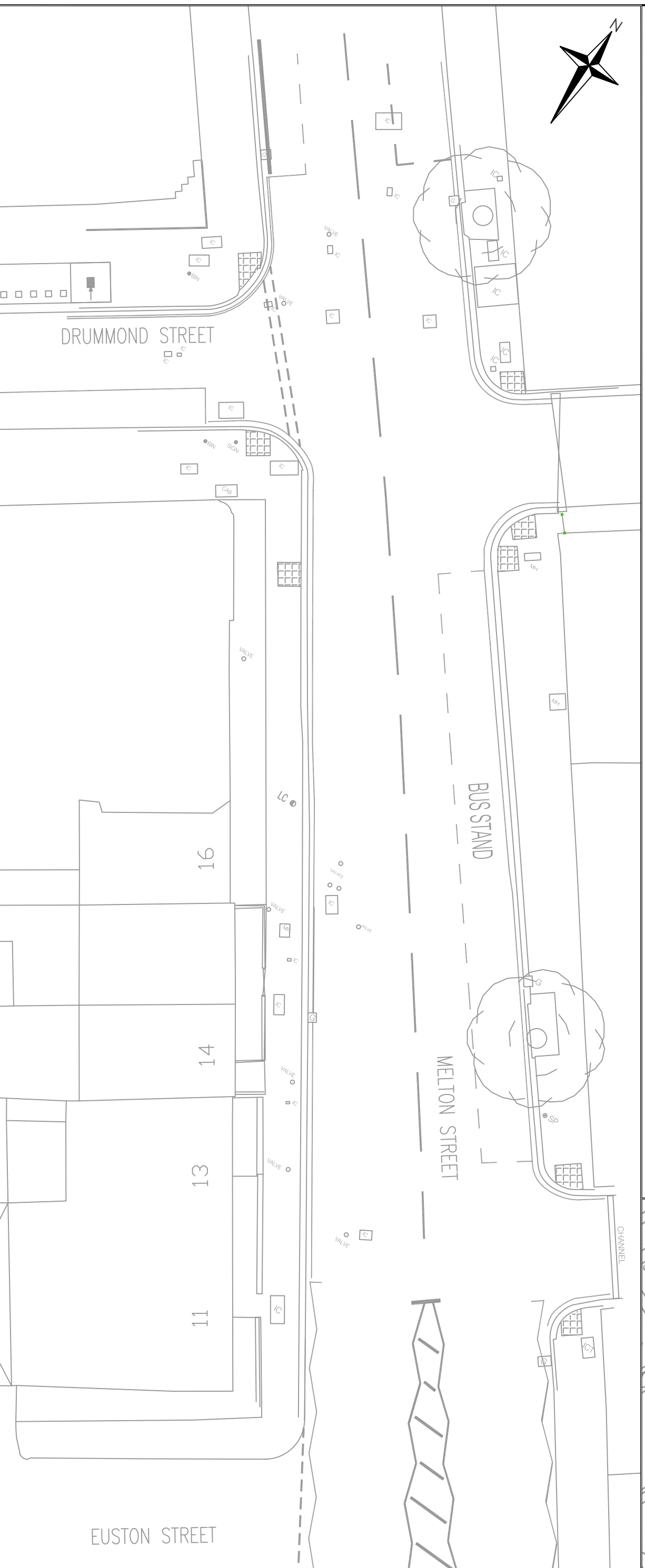
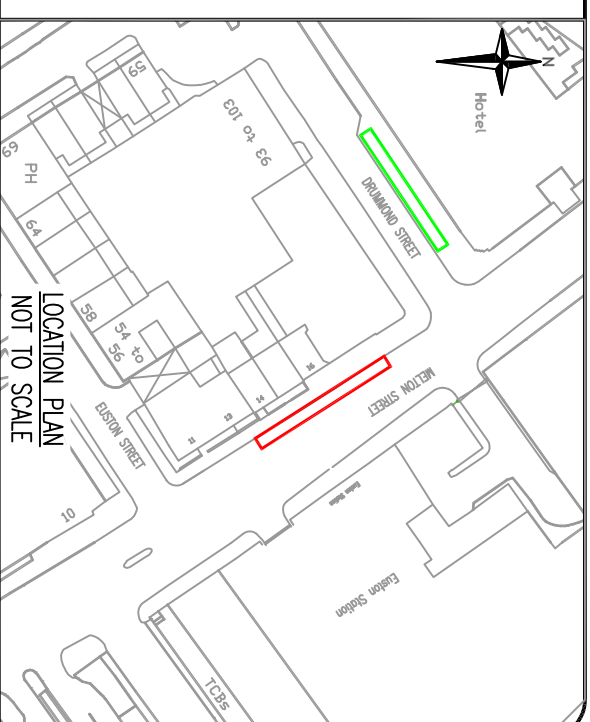


- NOTES:**
1. ALL DIMENSIONS IN METRES UNLESS OTHERWISE STATED.
 2. DO NOT SCALE FROM THIS DRAWING FOR SET OUT PURPOSES.
 3. IF STATUTORY UNDERTAKERS PLANT IS INDICATED AS PRESENT WITHIN THE FOOTPRINT, EXCAVATION WILL TAKE PLACE USING APPROPRIATE AVOIDANCE TECHNIQUES.
 4. WHERE POSSIBLE ALL MATERIALS NOT BEING RE-USED ON SITE ARE TO BE REMOVED TO CONTRACTORS YARD FOR RECYCLING OR ENVIRONMENTALLY FRIENDLY DISPOSAL IN ACCORDANCE WITH ISO 14001.

KEY:

	LAMP COLUMN
	ROAD MARKING
	GULLY
	TELEPHONE BOX
	POST BOX
	TACTILE PAVING
	CYCLE STAND
	STATUTORY UNDERTAKERS COVER (TEXT MAY SHOW EC, ELEC, ER, FH, GV, IC, KO, MH, SC, SY, TC, UC or WM)

	REFUSE BIN
	TREE AND TREE PIT
	DUCTING
	POST
	BOLLARD
	SIGN POST
	PAY & DISPLAY MACHINE
	GUARDRAILING



Roads Directorate
230 Blackfriars Road
London
SE1 8NW



Project		SANTANDER CYCLES	
Drawing Title		EXISTING LAYOUT MELTON STREET	
Borough		CAMDEN	
Site No.		CA166	
Date	Scale	Dm	CHK
15/09/15	1:200 @ A3	CEP	JJS
Dwg N°	02-615516-EX	Rev	DR
Status	FOR INFORMATION	Rev	App
Description		Dm	CHK
App		App	App

© Crown copyright and database right 2011 Ordnance Survey 100039271