



Geo-Environmental

BASEMENT IMPACT SCREENING REPORT  
for the site at  
267 EVERSOLT STREET,  
LONDON,  
NW1 1BA  
on behalf of  
SUNAN ARCHITECTURE+DESIGN



Report: BASEMENT IMPACT SCREENING REPORT  
Site: 267 EVERSOLT STREET, LONDON NW1 1BA  
Client: SUNAN ARCHITECTURE+DESIGN  
Date: 8 SEPTEMBER 2015  
Reference: GE10928/BIA/JT01/SEP15  
Version: 1.0

Prepared by:



JONATHAN TINGLEY CEnv, BEng (Hons), MSc, FGS, MIEEnvSc  
Technical Director

Reviewed by:



GAVIN ROBERTS CGeol, BEng (Hons), MSc, FGS  
Technical Director

---

## CONTENTS

<b>1.0</b>	<b>INTRODUCTION.....</b>	<b>1</b>
1.1	General.....	1
1.2	Form of Development.....	1
1.3	Objectives .....	1
1.4	Conditions .....	1
<b>2.0</b>	<b>THE SITE.....</b>	<b>2</b>
2.1	Geology.....	2
2.2	Hydrogeology .....	4
2.3	Hydrology .....	4
2.4	Historical Data .....	4
<b>3.0</b>	<b>SCREENING.....</b>	<b>6</b>
3.1	Screening Assessment .....	6
3.1.1	Subterranean (Groundwater) Screening Assessment .....	6
3.1.2	Stability Screening Assessment.....	7
3.1.3	Surface Flow and Flooding Screening Assessment .....	8
<b>4.0</b>	<b>SCOPING.....</b>	<b>9</b>
4.1	Potential Impacts .....	9
<b>6.0</b>	<b>CONCLUSIONS.....</b>	<b>11</b>

### FIGURES

- FIGURE 1:                      Site Location Plan  
 FIGURE 2:                      Basement Floor Plan

### APPENDICES

- APPENDIX A:                      Historical and Environmental Data  
 APPENDIX B:                      Site Photographs

## 1.0 INTRODUCTION

### 1.1 General

Geo-Environmental was instructed by Sunan Architecture+Design to undertake a desk based survey into the hydrogeological and geotechnical factors pertaining to a basement extension at 267 Eversholt Street, London, NW1 1BA, (see Figure 1).

### 1.2 Form of Development

It was understood that an existing basement had been extended to encompass the entire area beneath the ground floor of the property.

### 1.3 Objectives

The study was to comprise a desk based study of geotechnical, geo-environmental and hydrogeological factors pertaining to the site, including a site walkover survey and an examination of multiple sources of geo-environmental, hydrogeological and geotechnical information. It was understood that the site had been the subject of an incomplete planning application and that Camden Borough Council had requested the following:

*With regard to the proposed basement extension, the application site is located within an identified area susceptible to hydrological factors, as covered by policies DP27 of the Local Development Framework (LDF). In light of this, you are required to provide a general statement on meeting the terms of DP27 that addresses the following processes to establish if a basement impact assessment is required:*

- *Impact of proposals on surface flow and flooding*
- *Impact of proposals on groundwater flow*
- *Impact of proposals on structural stability*

This report has been prepared broadly in accordance with Camden Planning Guidance CPG4, 'Basement and lightwells' as this forms current good practice in such circumstances.

### 1.4 Conditions

The recommendations and opinions expressed in this report are based on the data obtained. Geo-Environmental takes no responsibility for conditions that either have not been revealed in the available records, or that occurs between or under points of physical investigation. Whilst every effort has been made to interpret the conditions, such information is only indicative and liability cannot be accepted for its accuracy.

Information contained in this report is intended for the use of the Client, and Geo-Environmental can take no responsibility for the use of this information by any party for uses other than that described in this report. Geo-Environmental makes no warranty or representation whatsoever express or implied with respect to the use of this information by any third party. Geo-Environmental does not indemnify the Client or any third parties against any dispute or claim arising from any finding or other result of this investigation report or any consequential losses.

## **2.0 THE SITE**

The site comprised a small, four storey, mixed retail and residential property fronting Eversholt Street. A convenience store was located at ground level with the upper three floors presumably used for residential purposes. A basement was located underneath the property which, at the time of the site walkover, was still under refurbishment and construction. A series of concrete stairs lead down from the entrance from Eversholt Street to an open stair well to a depth of approximately 2.70m below the surrounding ground level. From the stairwell a cloakroom and storage room were located on the north-eastern side and ran under the footpath on Eversholt Street, this area was separate from the main building.

A doorway on the south-western side opened up to the main basement, located underneath the shop, a hallway ran along the length of the basement with doors opening up to other rooms which were being refurbished.

The rear (south-west) of the hallway opened up to a narrow open stairwell, again approximately 2.70m below ground level. This in turn led to another series of rooms which formed the basement extension and was final stages of construction (plastering of walls etc.)

The rear of the site backed onto a large private parking area for Harrington Square.

The ground in the surrounding area was level with no visible evidence of subsidence. No surface water features or any signs of flooding/waterlogging or the like were observed in the immediate vicinity.

A number of broadleaf trees as well as exotic/ornamental species of plants were noted immediately to the north-west.

The neighbouring properties were of commensurate use with the site i.e. mixed commercial and residential. The surrounding area predominantly comprised residential and small scale commercial buildings with areas of parkland.

## **2.1 Geology**

With reference to British Geological Survey (BGS) mapping, the geology of the site was anticipated to comprise the London Clay Formation.



Extract from BGS 1:50,000 Solid and Drift Mapping

The London Clay Formation comprises brownish to bluish grey clay, often weathering to brown. It contains variable amounts of fine-grained sand and silt; and beds of calcareous 'cementstone' occur throughout the formation. Due to the degradation of pyrite found within the weathered portion of the London Clay, selenite crystals (calcium sulphate) occur frequently.

Using historic borehole records obtained from the BGS website, a general summary of the likely geological strata beneath the site and in the surrounding area is presented in Table 2.1. Unless otherwise stated, all depths are presented as metres below ground level (m bgl).

Made Ground/Drift		London Clay Formation		Location from Site
Top (m bgl)	Top (m bgl)	Top (m bgl)	Base (m bgl)	
0.00	1.83	1.83	Not encountered (7m+)	60m north
0.00	1.22	1.22	Not encountered (24m+)	140m south-east
0.00	0.90	0.90	Not encountered (8.4m+)	161m south-east
0.00	0.90	0.90	Not encountered (12.1+)	180m south-east
0.00	0.25	0.25	Not encountered (15.0m+)	185m east
0.00	0.75	0.75	Not encountered (12.3m+)	350m south-west

Table 2.1: Summary of Historical Borehole Logs



## 2.2 Hydrogeology

With reference to Environment Agency data, the underlying bedrock geology of the site was indicated to be an Unproductive stratum. No superficial deposits were anticipated on site.

Unproductive strata are rock layers or drift deposits with low permeability that have negligible significance for water supply or river base flow.

In addition, groundwater was generally only encountered as seepages associated with claystones or fissures within the historic boreholes undertaken in the surrounding area.

It is considered that any rain water infiltrating the London Clay will generally tend to flow vertically downwards at a very slow rate towards the underlying chalk aquifer at a significant depth beneath the site. Due to the cohesive nature of the soils, the groundwater flow rate is anticipated to be very slow. Published data for the permeability of the London Clay indicates the horizontal permeability to generally range between  $1 \times 10^{-10}$  m/s and  $1 \times 10^{-8}$  m/s, with an even lower vertical permeability.

With reference to the Environment Agency dataset within the Envirocheck Report the, the nearest recorded water well abstracting from groundwater was located approximately 997m north-east of the site at a Hanson Quarry Products concrete plant.

## 2.3 Hydrology

The nearest surface water feature noted within the Envirocheck Report was the Grand Union Canal located 614m to the north-east of the site. Canals tend not to have hydraulic connectivity with groundwater due to their form of construction. They might be fed or have connectivity with surface water bodies.

Reference has been made to the publication “The Lost Rivers of London” which indicated the nearest lost river was the River Fleet which was formerly located some 500m to the east of the site and flowed from a source on Hampstead Hill, presumably from a spring line at the geological boundary between the Bagshot Beds and Claygate Beds. The Fleet flowed in a southerly direction and joined the Thames near Blackfriars Bridge.

With reference to Environment Agency mapping, the site was indicated to be outside of any indicative tidal or fluvial flood zones, and any surface water flood zones or associated flood warning areas.

## 2.4 Historical Data

Historical maps dating back to 1875 were obtained as part of the desk study. A summary of the apparent key features noted on the map extracts both on the site and within the local area is presented in Table 2.2.

Date	On Site	Off Site
1875	The site was developed with a building footprint commensurate to the present day building. The building was located on the eastern side of the plot, adjacent to Eversholt Road. The western part of	The surrounding area was mostly developed with similar style properties with some areas of public open space. A post office was labelled to the east of Eversholt Street.

	the plot was undeveloped, possibly a garden.	
1896	No significant changes.	No significant changes.
1916-1920	No significant changes.	A station, presumably Mornington Crescent underground station, is marked to the north at the junction of Eversholt Street and Crowndale Road.
1938	No significant changes.	No significant changes.
1946 Aerial Photograph	No significant changes.	The properties formerly indicated to the south-west are no longer present, and may well have been cleared as a result of bomb damage.
1951	No significant changes.	No significant changes.
1953	No significant changes.	Hardwick House (a mansion style block) had been constructed to the south-west. The post office to the east had been extended. A tobacco works was shown c.70m to the west.
1957-59	No significant changes.	No significant changes.
1964-68	No significant changes.	No significant changes.
1971-74	No significant changes.	A large area c.130m to the south-east of the site had been cleared in preparation for a new development.
1986	No significant changes.	No significant changes.
1991-92	No significant changes.	No significant changes.
2006	No significant changes.	No significant changes.
2015	No significant changes.	No significant changes.

**Table 2.2 Summary of Historical Map Extracts**

In summary, the site appears to have been developed prior to 1875, and has remained relatively unchanged since that time.



### 3.0 SCREENING

The London Borough of Camden guidance suggests that any development proposal that includes a subterranean basement should be screened to determine whether or not a full Basement Impact Assessment (BIA) is required.

#### 3.1 Screening Assessment

A number of screening tools are included in the Camden Borough Council document and for the purposes of this report reference has been made to Figures 1 to 3 of their report which include a series of questions within a screening flowchart for three categories: groundwater flow, land stability, and surface water flow. Responses to the questions are presented in Tables 3.1 to 3.3.

##### 3.1.1 Subterranean (Groundwater) Screening Assessment

Question	Response for Site
1a. Is the site located directly above an aquifer?	No. The underlying geology (London Clay Formation) is designated as an Unproductive Stratum.
1b. Will the proposed basement extend beneath the water table surface?	No. Borehole records do not indicate the presence of groundwater within or at shallow depth beneath the anticipated construction depth zone.
2. Is the site within 100m of a watercourse, well (used/ disused) or potential spring line?	No known spring or well was identified within 100m of the site. The nearest surface water feature was the Grand Union Canal 614m to the north-east.
3. Is the site within the catchment of the pond chains on Hampstead Heath?	No. Site is at an elevation of c.24mAOD compared to c.64mAOD for the lowest Hampstead Heath pond.
4. Will the proposed basement development result in a change in the proportion of hard surfaced / paved areas?	No. The basement extension is beneath the existing ground floor.
5. As part of the site drainage, will more surface water (e.g. rainfall and run-off) than at present be discharged to the ground (e.g. via soakaways and/or SUDS)?	No new soakaways or SUDs are planned as part of the proposed development. Proposed site drainage will be connected to the existing mains sewers.
6. Is the lowest point of the proposed excavation (allowing for any drainage and foundation space under the basement floor) close to or lower than, the mean water level in any local pond or spring line?	No.

**Table 3.1: Screening Assessment for Groundwater Flow**

The above assessment has not identified any potential issues with regard to groundwater.

### 3.1.2 Stability Screening Assessment

Question	Response for Site
1. Does the existing site include slopes, natural or manmade, greater than 7°?	No.
2. Will the proposed re-profiling of landscaping at the site change slopes at the property boundary to more than 7°?	No.
3. Does the development neighbour land, including railway cuttings and the like, with a slope greater than 7°?	No.
4. Is the site within a wider hillside setting in which the general slope is greater than 7°?	No.
5. Is the London Clay Formation the shallowest strata at the site?	Yes, although some Made Ground may be present.
6. Will any trees be felled as part of the proposed development and / or are any works proposed within any tree protection zones where trees are to be retained?	No. Any existing trees on site will be retained as part of the development.
7. Is there a history of seasonal shrink-swell subsidence in the local area and/or evidence of such effects at the site?	No subsidence history is known at the time of writing.
8. Is the site within 100m of a watercourse or potential spring line?	No.
9. Is the site within an area of previously worked ground?	No.
10. Is the site within an aquifer?	No. The underlying geology (London Clay Formation) is designated as an Unproductive Stratum.
11. Is the site within 50m of Hampstead Heath ponds?	No
12. Is the site within 5m of a highway or pedestrian right of way?	No
13. Will the proposed basement significantly increase the differential depth of foundations relative to neighbouring properties?	<b>Yes</b> , the proposed basement foundation will be deeper than the existing neighbouring properties. No.s 265/263/261 all have partial basements.
14. Is the site over (or within the exclusion zone of) any tunnels, e.g. railway lines?	No.

**Table 3.2: Screening Assessment for Land Stability**

The above assessment has identified the following potential issues that need to be assessed:

- Q5                      The London Clay Formation is the shallowest stratum at the site.
- Q13                     The proposed basement foundation will be deeper than the existing neighbouring properties.

### 3.1.3 Surface Flow and Flooding Screening Assessment

Question	Response for Site
1. Is the site within the catchment of the pond chains on Hampstead Heath?	No.
2. As part of the proposed site drainage, will surface water flows (e.g. volume of rainfall and peak run-off) be materially changed from the existing route?	No.
3. Will the proposed basement development result in a change in the proportion of hard surfaced / paved areas?	No. Basement is beneath footprint of existing ground floor.
4. Will the proposed basement development result in changes to the profile of the inflows (instantaneous and long term) of surface water being received by adjacent properties or downstream watercourses?	No. Basement is beneath footprint of existing ground floor.
5. Will the proposed basement result in changes to the quantity of surface water being received by adjacent properties or downstream watercourses?	No. Basement is beneath footprint of existing ground floor.
6. Is the site in an area known to be at risk from surface water flooding, or is it at risk of flooding because the proposed basement is below the static water level of a nearby surface water feature?	No.

**Table 3.3: Screening Assessment for Surface Water Flow**

The above assessment has not identified any potential issues with regard to surface flow and flooding.

## 4.0 SCOPING

The purpose of scoping is to assess in more detail the factors to be investigated in the impact assessment. Potential consequences are assessed for each of the identified potential impact factors.

### 4.1 Potential Impacts

The following potential impacts have been identified. It should be noted that all potential impacts were identified within the land stability screening process.

Question	Comment
The London Clay Formation is the shallowest stratum at the site	The London Clay Formation is prone to seasonal shrink-swell (subsidence and heave).
The proposed basement foundation will be deeper than the existing neighbouring properties	Excavation for a basement may result in structural damage to neighbouring properties if there is a significant differential depth between adjacent foundations.

**Table 4.1: Summary of Potential Impacts**

These potential impacts have been investigated through the desk based study and as the application is retrospective through the known construction details, as detailed in the following section.

## 5.0 HYDROGEOLOGICAL ASSESSMENT

The screening identified a number of potential impacts. The desk based study and ground investigation information has been used below to further review the potential impacts, to assess the likelihood of them occurring and the scope for reasonable engineering mitigation.

Table 5.1 summarises the previously identified potential impacts and the additional information that is now available from the investigation in consideration of each impact.

Question	Response for Site
<p>The London Clay Formation is the shallowest strata at the site</p>	<p>No signs of significant structural distress were observed on the existing buildings which would indicate possible subsidence and/or heave at the site. Underpinning of adjacent structures/party walls would serve to reduce or mitigate potential shrink/swell movement impact on the structure.</p> <p>Therefore the presence of the London Clay Formation as the shallowest stratum on site is not considered to represent a risk in terms of land stability.</p>
<p>The proposed basement extension foundation will be deeper than the existing neighbouring properties</p>	<p>However, pre-commencement of the proposed basement it is understood the party walls were underpinned to a depth below the basement level.</p> <p>This would effectively negate the risk of structural damage to neighbouring properties from differential depth between adjacent foundations.</p>

**Table 5.1: Summary of Potential Impacts and their Mitigations**



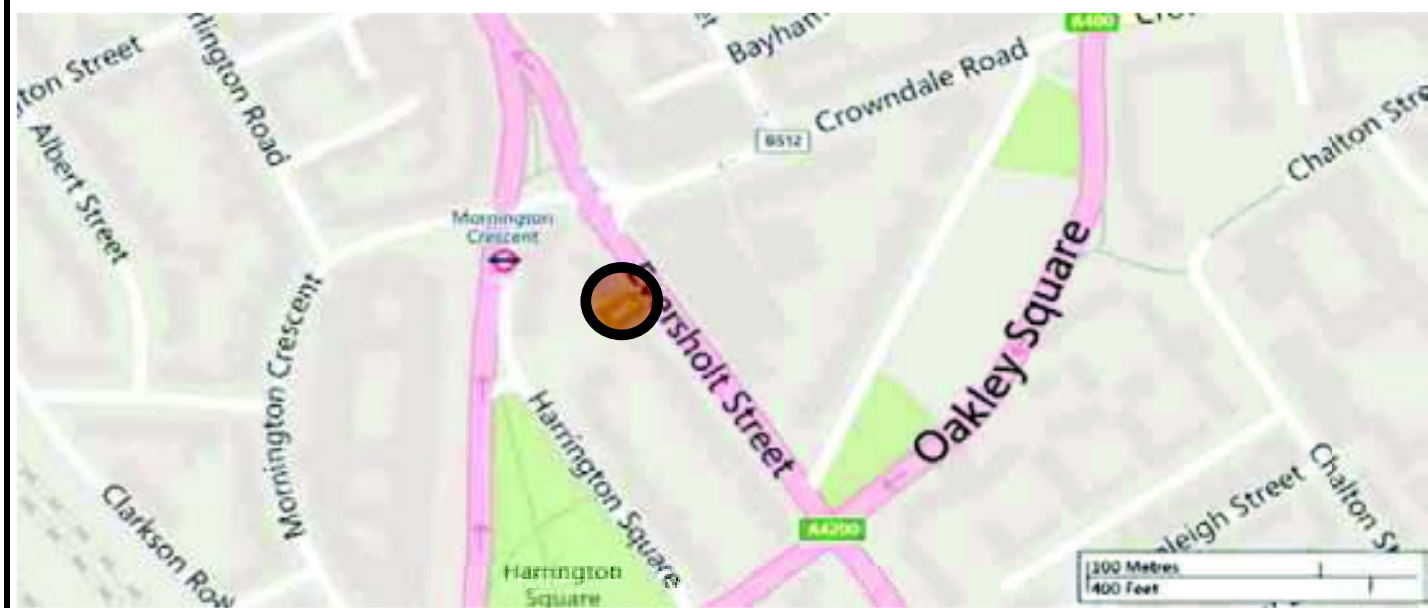
## 6.0 CONCLUSIONS

Based on the desk based study and development information on site it is concluded that the basement extension is highly unlikely to result in any specific issues relating to land or slope stability, the hydrogeology and hydrology of the site and surrounding area.

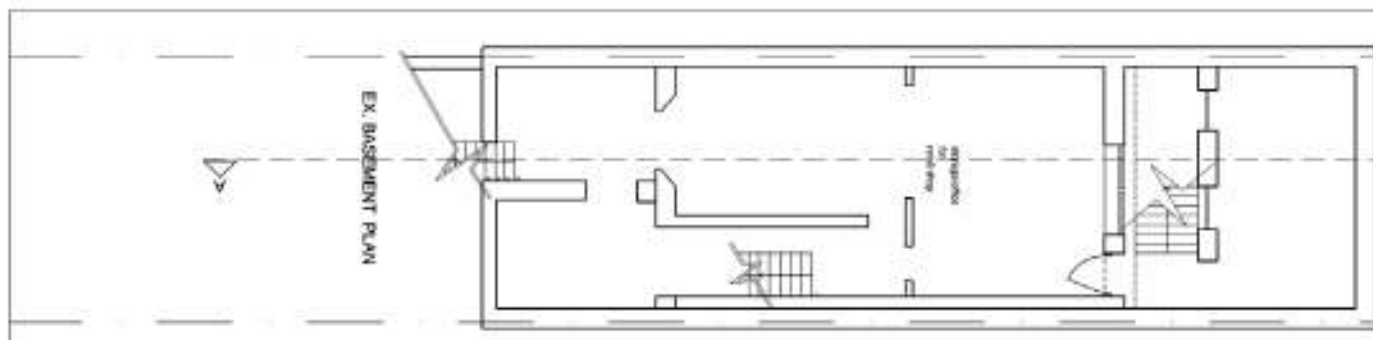


**FIGURES**

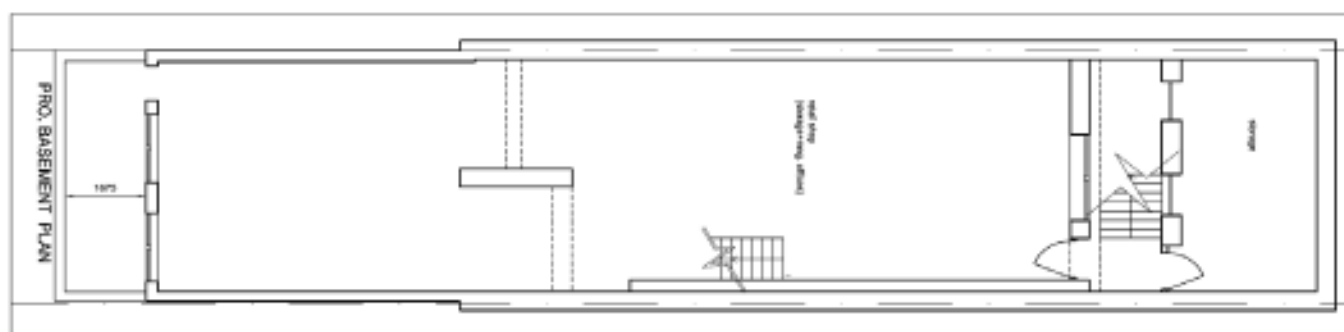




<b>Project:</b>	267 Eversholt Road, London, NW1 1BA			<b>Title</b>	Site Location Plan
<b>Client:</b>	Sunan Architecture+Design			Geo-Environmental Services Ltd	
<b>Ref No:</b>	GE10928	<b>Revision:</b>	-	Unit 7, Danworth Farm, Cuckfield Road,	
<b>Drawn:</b>	-	<b>Date:</b>	August 2015	Hurstpierpoint, West Sussex, BN6 9GL	
<b>Figure:</b>	1	<b>Scale:</b>	Not To Scale	E: mail@gesl.net T: 01273 832972	



Existing Basement



Proposed Basement

<b>Project:</b>	267 Eversholt Road, London, NW1 1BA			<b>Title</b>	Basement Plans
<b>Client:</b>	Sunan Architecture+Design			<b>Geo-Environmental Services Ltd</b>	
<b>Ref No:</b>	GE10928	<b>Revision:</b>	-	Unit 7, Danworth Farm, Cuckfield Road,	
<b>Drawn:</b>	-	<b>Date:</b>	August 2015	Hurstpierpoint, West Sussex, BN6 9GL	
<b>Figure:</b>	2	<b>Scale:</b>	Not To Scale	E: mail@gesl.net T: 01273 832972	



**APPENDIX A**

**HISTORICAL AND ENVIRONMENTAL DATA**

## Envirocheck<sup>®</sup> Report:

### Datasheet

#### Order Details:

**Order Number:**

70910849\_1\_1

**Customer Reference:**

GE10928

**National Grid Reference:**

529210, 183320

**Slice:**

A

**Site Area (Ha):**

0.02

**Search Buffer (m):**

1000

#### Site Details:

267 Eversholt Street

LONDON

NW1 1BA

#### Client Details:

Mr R Oak

Geo Environmental Services Ltd

Unit 7 Danworth Farm

Cuckfield Road

Hurstpierpoint

West Sussex

BN6 9GL

Report Section	Page Number
Summary	-
Agency & Hydrological	1
Waste	22
Hazardous Substances	29
Geological	30
Industrial Land Use	36
Sensitive Land Use	65
Data Currency	66
Data Suppliers	73
Useful Contacts	74

## Introduction

The Environment Act 1995 has made site sensitivity a key issue, as the legislation pays as much attention to the pathways by which contamination could spread, and to the vulnerable targets of contamination, as it does the potential sources of contamination. For this reason, Landmark's Site Sensitivity maps and Datasheet(s) place great emphasis on statutory data provided by the Environment Agency/Natural Resources Wales and the Scottish Environment Protection Agency; it also incorporates data from Natural England (and the Scottish and Welsh equivalents) and Local Authorities; and highlights hydrogeological features required by environmental and geotechnical consultants. It does not include any information concerning past uses of land. The datasheet is produced by querying the Landmark database to a distance defined by the client from a site boundary provided by the client.

In the attached datasheet the National Grid References (NGRs) are rounded to the nearest 10m in accordance with Landmark's agreements with a number of Data Suppliers.

## Copyright Notice

© Landmark Information Group Limited 2015. The Copyright on the information and data and its format as contained in this Envirocheck® Report ("Report") is the property of Landmark Information Group Limited ("Landmark") and several other Data Providers, including (but not limited to) Ordnance Survey, British Geological Survey, the Environment Agency/Natural Resources Wales and Natural England, and must not be reproduced in whole or in part by photocopying or any other method. The Report is supplied under Landmark's Terms and Conditions accepted by the Customer.

A copy of Landmark's Terms and Conditions can be found with the Index Map for this report. Additional copies of the Report may be obtained from Landmark, subject to Landmark's charges in force from time to time. The Copyright, design rights and any other intellectual rights shall remain the exclusive property of Landmark and /or other Data providers, whose Copyright material has been included in this Report.

## Natural England Copyright Notice

Site of Special Scientific Interest, National Nature Reserve, Ramsar, Special Protection Area, Special Conservation Area, Marine Nature Reserve data (derived from Ordnance Survey 1:10000 raster) is provided by, and used with the permission of, Natural England who retain the copyright and Intellectual Property Rights for the data.

## Ove Arup Copyright Notice

The Data provided in this report was obtained on Licence from Ove Arup & Partners Limited (for further information, contact [mining.review@arup.com](mailto:mining.review@arup.com)). No reproduction or further use of such Data is to be made without the prior written consent of Ove Arup & Partners Limited. The information and data supplied in the product are derived from publicly available records and other third party sources and neither Ove Arup & Partners nor Landmark warrant the accuracy or completeness of such information or data.

## Peter Brett Associates Copyright Notice

The cavity data presented has been extracted from the PBA enhanced version of the original DEFRA national cavity databases. PBA/DEFRA retain the copyright & intellectual property rights in the data. Whilst all reasonable efforts are made to check that the information contained in the cavity databases is accurate we do not warrant that the data is complete or error free. The information is based upon our own researches and those collated from a number of external sources and is continually being augmented and updated by PBA. In no event shall PBA/DEFRA or Landmark be liable for any loss or damage including, without limitation, indirect or consequential loss or damage arising from the use of this data.

## Radon Potential dataset Copyright Notice

Information supplied from a joint dataset compiled by The British Geological Survey and Public Health England.

## Report Version v49.0

Data Type	Page Number	On Site	0 to 250m	251 to 500m	501 to 1000m (*up to 2000m)
<b>Agency &amp; Hydrological</b>					
Contaminated Land Register Entries and Notices					
Discharge Consents	pg 1				2
Enforcement and Prohibition Notices					
Integrated Pollution Controls					
Integrated Pollution Prevention And Control					
Local Authority Integrated Pollution Prevention And Control					
Local Authority Pollution Prevention and Controls	pg 1		1	3	11
Local Authority Pollution Prevention and Control Enforcements					
Nearest Surface Water Feature	pg 3				Yes
Pollution Incidents to Controlled Waters	pg 3				5
Prosecutions Relating to Authorised Processes					
Prosecutions Relating to Controlled Waters					
Registered Radioactive Substances	pg 4			13	13
River Quality	pg 8				2
River Quality Biology Sampling Points					
River Quality Chemistry Sampling Points					
Substantiated Pollution Incident Register	pg 9				1
Water Abstractions	pg 9				7 (*42)
Water Industry Act Referrals					
Groundwater Vulnerability	pg 21	Yes	n/a	n/a	n/a
Bedrock Aquifer Designations	pg 21	Yes	n/a	n/a	n/a
Superficial Aquifer Designations			n/a	n/a	n/a
Source Protection Zones					
Extreme Flooding from Rivers or Sea without Defences				n/a	n/a
Flooding from Rivers or Sea without Defences				n/a	n/a
Areas Benefiting from Flood Defences				n/a	n/a
Flood Water Storage Areas				n/a	n/a
Flood Defences				n/a	n/a
Detailed River Network Lines	pg 21			Yes	n/a
Detailed River Network Offline Drainage					n/a

Data Type	Page Number	On Site	0 to 250m	251 to 500m	501 to 1000m (*up to 2000m)
<b>Waste</b>					
BGS Recorded Landfill Sites					
Historical Landfill Sites					
Integrated Pollution Control Registered Waste Sites					
Licensed Waste Management Facilities (Landfill Boundaries)					
Licensed Waste Management Facilities (Locations)	pg 22			1	7
Local Authority Recorded Landfill Sites					
Registered Landfill Sites					
Registered Waste Transfer Sites	pg 24			1	8
Registered Waste Treatment or Disposal Sites	pg 27			1	3
<b>Hazardous Substances</b>					
Control of Major Accident Hazards Sites (COMAH)					
Explosive Sites					
Notification of Installations Handling Hazardous Substances (NIHHS)	pg 29				1
Planning Hazardous Substance Consents					
Planning Hazardous Substance Enforcements					
<b>Geological</b>					
BGS 1:625,000 Solid Geology	pg 30	Yes	n/a	n/a	n/a
BGS Estimated Soil Chemistry	pg 30	Yes	Yes	Yes	Yes
BGS Recorded Mineral Sites	pg 32				3
BGS Urban Soil Chemistry	pg 32		Yes		Yes
BGS Urban Soil Chemistry Averages	pg 35	Yes			
Brine Compensation Area			n/a	n/a	n/a
Coal Mining Affected Areas			n/a	n/a	n/a
Mining Instability			n/a	n/a	n/a
Man-Made Mining Cavities					
Natural Cavities					
Non Coal Mining Areas of Great Britain				n/a	n/a
Potential for Collapsible Ground Stability Hazards	pg 35	Yes		n/a	n/a
Potential for Compressible Ground Stability Hazards				n/a	n/a
Potential for Ground Dissolution Stability Hazards				n/a	n/a
Potential for Landslide Ground Stability Hazards	pg 35	Yes	Yes	n/a	n/a
Potential for Running Sand Ground Stability Hazards				n/a	n/a
Potential for Shrinking or Swelling Clay Ground Stability Hazards	pg 35	Yes		n/a	n/a
Radon Potential - Radon Affected Areas			n/a	n/a	n/a
Radon Potential - Radon Protection Measures			n/a	n/a	n/a



Data Type	Page Number	On Site	0 to 250m	251 to 500m	501 to 1000m (*up to 2000m)
<b>Industrial Land Use</b>					
Contemporary Trade Directory Entries	pg 36		27	56	250
Fuel Station Entries	pg 63		1	1	2
<b>Sensitive Land Use</b>					
Areas of Adopted Green Belt					
Areas of Unadopted Green Belt					
Areas of Outstanding Natural Beauty					
Environmentally Sensitive Areas					
Forest Parks					
Local Nature Reserves	pg 65				1
Marine Nature Reserves					
National Nature Reserves					
National Parks					
Nitrate Sensitive Areas					
Nitrate Vulnerable Zones					
Ramsar Sites					
Sites of Special Scientific Interest					
Special Areas of Conservation					
Special Protection Areas					

Map ID	Details	Quadrant Reference (Compass Direction)	Estimated Distance From Site	Contact	NGR
1	<p><b>Discharge Consents</b></p> <p>Operator: The Jim Henson Studio  Property Type: Recreational &amp; Cultural  Location: 30 Oval Road, Camden Town, London, Nw1 7de  Authority: Environment Agency, Thames Region  Catchment Area: Not Given  Reference: CATM.2853  Permit Version: 1  Effective Date: 1st April 1997  Issued Date: 1st April 1997  Revocation Date: 30th September 2005  Discharge Type: Trade Discharges - Cooling Water  Discharge: Canal  Environment:  Receiving Water: Guc - Paddington Arm  <b>Status: Revoked (Water Resources Act 1991, Section 88 &amp; Schedule 10 as amended by Environment Act 1995)</b>  Positional Accuracy: Located by supplier to within 10m</p>	A17NE (NW)	950	3	528600 184050
1	<p><b>Discharge Consents</b></p> <p>Operator: Rushes Motion Control  Property Type: Recreational &amp; Cultural  Location: 30 Oval Road, Camden Town, London, Nw1 7de  Authority: Environment Agency, Thames Region  Catchment Area: Not Given  Reference: Cntm.1566  Permit Version: 1  Effective Date: 1st September 1994  Issued Date: 1st September 1994  Revocation Date: 1st October 1996  Discharge Type: Trade Discharges - Cooling Water  Discharge: Freshwater Stream/River  Environment:  Receiving Water: Guc - Paddington Arm  <b>Status: Lapsed (under Environment Act 1995, Schedule 23)</b>  Positional Accuracy: Located by supplier to within 100m</p>	A17NE (NW)	950	3	528600 184050
2	<p><b>Local Authority Pollution Prevention and Controls</b></p> <p>Name: Camden Dry Cleaners  Location: 27 Camden High Street, London, Nw1 7je  Authority: London Borough of Camden, Pollution Projects Team  Permit Reference: PPC/DC22  Dated: 25th January 2007  Process Type: Local Authority Pollution Prevention and Control  Description: PG6/46 Dry cleaning  <b>Status: Permitted</b>  Positional Accuracy: Located by supplier to within 10m</p>	A13NW (NW)	148	4	529141 183454
3	<p><b>Local Authority Pollution Prevention and Controls</b></p> <p>Name: Crowndale Dry Cleaners  Location: 2 Crowndale Road, London, Nw1 1ft  Authority: London Borough of Camden, Pollution Projects Team  Permit Reference: PPC/DC49  Dated: 26th February 2007  Process Type: Local Authority Pollution Prevention and Control  Description: PG6/46 Dry cleaning  <b>Status: Permitted</b>  Positional Accuracy: Located by supplier to within 10m</p>	A13NE (NE)	337	4	529510 183503
4	<p><b>Local Authority Pollution Prevention and Controls</b></p> <p>Name: Bp Euston  Location: 142 Hampstead Road, London, NW1 2PT  Authority: London Borough of Camden, Pollution Projects Team  Permit Reference: PPC17  Dated: 24th December 1998  Process Type: Local Authority Pollution Prevention and Control  Description: PG1/14 Petrol filling station  <b>Status: Permitted</b>  Positional Accuracy: Automatically positioned to the address</p>	A8NE (S)	359	4	529225 182954
5	<p><b>Local Authority Pollution Prevention and Controls</b></p> <p>Name: City Centre Dry Cleaners  Location: 118 Eversholt Street, London, Nw1 1bp  Authority: London Borough of Camden, Pollution Projects Team  Permit Reference: PPC/DC17  Dated: 12th January 2007  Process Type: Local Authority Pollution Prevention and Control  Description: PG6/46 Dry cleaning  <b>Status: Permitted</b>  Positional Accuracy: Located by supplier to within 10m</p>	A8NE (SE)	480	4	529523 182950

Map ID	Details	Quadrant Reference (Compass Direction)	Estimated Distance From Site	Contact	NGR
6	<p><b>Local Authority Pollution Prevention and Controls</b></p> <p>Name: Avis Rent A Car Ltd            Location: 88 Eversholt Street, London, NW1 1BP            Authority: London Borough of Camden, Pollution Projects Team            Permit Reference: PPC23            Dated: 1st April 1999            Process Type: Local Authority Pollution Prevention and Control            Description: PG1/14 Petrol filling station  <b>Status: Permitted</b>            Positional Accuracy: Automatically positioned to the address</p>	A9NW (SE)	534	4	529557 182908
7	<p><b>Local Authority Pollution Prevention and Controls</b></p> <p>Name: Stephe'S Dry Cleaner            Location: 52 Phoenix Road, London, Nw1 1es            Authority: London Borough of Camden, Pollution Projects Team            Permit Reference: PPC/DC36            Dated: 12th January 2007            Process Type: Local Authority Pollution Prevention and Control            Description: PG6/46 Dry cleaning  <b>Status: Permitted</b>            Positional Accuracy: Located by supplier to within 10m</p>	A14SW (SE)	610	4	529744 183007
8	<p><b>Local Authority Pollution Prevention and Controls</b></p> <p>Name: Smart Dry Cleaners            Location: 104 Parkway, London, Nw1 7an            Authority: London Borough of Camden, Pollution Projects Team            Permit Reference: PPC/DC20            Dated: 26th January 2007            Process Type: Local Authority Pollution Prevention and Control            Description: PG6/46 Dry cleaning  <b>Status: Permitted</b>            Positional Accuracy: Located by supplier to within 10m</p>	A17SE (NW)	631	4	528685 183676
8	<p><b>Local Authority Pollution Prevention and Controls</b></p> <p>Name: Jet Petrol Station            Location: 120 Parkway, LONDON, NW1 7NY            Authority: London Borough of Camden, Pollution Projects Team            Permit Reference: Not Given            Dated: 11th December 1998            Process Type: Local Authority Air Pollution Control            Description: PG1/14 Petrol filling station  <b>Status: Authorised</b>            Positional Accuracy: Manually positioned to the address or location</p>	A12NE (NW)	637	4	528655 183640
9	<p><b>Local Authority Pollution Prevention and Controls</b></p> <p>Name: Paradise Cleaners Ltd            Location: 58 Parkway, London, Nw1 7ah            Authority: London Borough of Camden, Pollution Projects Team            Permit Reference: PPC/DC39            Dated: 12th January 2007            Process Type: Local Authority Pollution Prevention and Control            Description: PG6/46 Dry cleaning  <b>Status: Permitted</b>            Positional Accuracy: Located by supplier to within 10m</p>	A17SE (NW)	634	4	528753 183762
10	<p><b>Local Authority Pollution Prevention and Controls</b></p> <p>Name: The Fresh Collection Ltd            Location: 104 Robert Street, London, Nw1 3qp            Authority: London Borough of Camden, Pollution Projects Team            Permit Reference: PPC/DC45            Dated: 24th January 2007            Process Type: Local Authority Pollution Prevention and Control            Description: PG6/46 Dry cleaning  <b>Status: Permitted</b>            Positional Accuracy: Located by supplier to within 10m</p>	A7NE (SW)	682	4	528874 182718
11	<p><b>Local Authority Pollution Prevention and Controls</b></p> <p>Name: Castle Cement Ltd            Location: Kings Cross Depot, York Way, London, N1 0AU            Authority: London Borough of Camden, Pollution Projects Team            Permit Reference: PPC6            Dated: 15th June 1992            Process Type: Local Authority Pollution Prevention and Control            Description: PG3/1 Blending, packing, loading and use of bulk cement  <b>Status: Permitted</b>            Positional Accuracy: Located by supplier to within 10m</p>	A19SW (NE)	875	4	529818 183968

Map ID	Details	Quadrant Reference (Compass Direction)	Estimated Distance From Site	Contact	NGR
12	<p><b>Local Authority Pollution Prevention and Controls</b></p> <p>Name: Camden Cleaners            Location: 122 Camden Road, London, Nw1 9ee            Authority: London Borough of Camden, Pollution Projects Team            Permit Reference: PPC/DC32/06            Dated: 25th January 2007            Process Type: Local Authority Pollution Prevention and Control            Description: PG6/46 Dry cleaning  <b>Status: Permitted</b>            Positional Accuracy: Located by supplier to within 10m</p>	A18NE (N)	907	4	529240 184236
13	<p><b>Local Authority Pollution Prevention and Controls</b></p> <p>Name: Hanson Products Europe Ltd            Location: British Rail Goods Yard, York Way, Camden, N1 0AU            Authority: London Borough of Camden, Pollution Projects Team            Permit Reference: PPC8            Dated: 11th October 1993            Process Type: Local Authority Pollution Prevention and Control            Description: PG3/1Blending, packing, loading and use of bulk cement  <b>Status: Permitted</b>            Positional Accuracy: Located by supplier to within 10m</p>	A19SE (NE)	918	4	529902 183945
14	<p><b>Local Authority Pollution Prevention and Controls</b></p> <p>Name: C Y M A            Location: 151 Euston Road, London, NW1 2AU            Authority: London Borough of Camden, Pollution Projects Team            Permit Reference: NOT GIVEN            Dated: Not Supplied            Process Type: Local Authority Air Pollution Control            Description: PG1/14 Petrol filling station  <b>Status: Application Not Yet Authorised</b>            Positional Accuracy: Manually positioned to the road within the address or location</p>	A9SW (SE)	929	4	529838 182628
15	<p><b>Local Authority Pollution Prevention and Controls</b></p> <p>Name: W Starling            Location: 9 -11 Leybourne Road, CAMDEN, NW1 8QY            Authority: London Borough of Camden, Pollution Projects Team            Permit Reference: PPC1            Dated: 9th January 1996            Process Type: Local Authority Pollution Prevention and Control            Description: PG6/34 Respraying of road vehicles  <b>Status: Permitted</b>            Positional Accuracy: Automatically positioned to the address</p>	A17NE (NW)	969	4	528811 184208
	<b>Nearest Surface Water Feature</b>	A19SW (NE)	614	-	529605 183808
16	<p><b>Pollution Incidents to Controlled Waters</b></p> <p>Property Type: Not Given            Location: CAMDEN TOWN            Authority: Environment Agency, Thames Region            Pollutant: Miscellaneous - Natural            Note: Not Supplied            Incident Date: 11th August 1998            Incident Reference: THNE1998039947            Catchment Area: Not Given            Receiving Water: Not Given            Cause of Incident: Not Given            Incident Severity: Category 3 - Minor Incident            Positional Accuracy: Located by supplier to within 100m</p>	A14NW (NE)	639	3	529800 183600
17	<p><b>Pollution Incidents to Controlled Waters</b></p> <p>Property Type: Not Given            Location: ST PANCRAS            Authority: Environment Agency, Thames Region            Pollutant: Miscellaneous - Other            Note: Not Supplied            Incident Date: Not Supplied            Incident Reference: SE960379            Catchment Area: Not Given            Receiving Water: Not Given            Cause of Incident: Not Given            Incident Severity: Category 3 - Minor Incident            Positional Accuracy: Located by supplier to within 100m</p>	A14NE (E)	699	3	529900 183500

Map ID	Details	Quadrant Reference (Compass Direction)	Estimated Distance From Site	Contact	NGR
18	<p><b>Pollution Incidents to Controlled Waters</b></p> <p>Property Type: Not Given            Location: LONDON            Authority: Environment Agency, Thames Region            Pollutant: Oils - Unknown            Note: Not Supplied            Incident Date: 15th January 1996            Incident Reference: SE960036            Catchment Area: Not Given            Receiving Water: Not Given            Cause of Incident: Not Given            Incident Severity: Category 3 - Minor Incident            Positional Accuracy: Located by supplier to within 100m</p>	A18NW (N)	929	3	529100 184250
19	<p><b>Pollution Incidents to Controlled Waters</b></p> <p>Property Type: Not Given            Location: Prince Albert Road            Authority: Environment Agency, Thames Region            Pollutant: Not Given            Note: Confirmed incident            Incident Date: 4th April 1999            Incident Reference: THNE1999043097            Catchment Area: Not Given            Receiving Water: Not Given            Cause of Incident: Not Given            Incident Severity: Category 3 - Minor Incident            Positional Accuracy: Approximate location provided by supplier</p>	A17SW (W)	982	3	528300 183700
20	<p><b>Pollution Incidents to Controlled Waters</b></p> <p>Property Type: Not Given            Location: E S W Goods Yard, Kings Cross, LONDON, NW            Authority: Environment Agency, Thames Region            Pollutant: Oils - Unknown            Note: Not Supplied            Incident Date: 21st February 1998            Incident Reference: 37838            Catchment Area: Not Given            Receiving Water: Not Given            Cause of Incident: Not Given            Incident Severity: Category 3 - Minor Incident            Positional Accuracy: Located by supplier to within 100m</p>	A19SE (NE)	997	3	530100 183800
21	<p><b>Registered Radioactive Substances</b></p> <p>Name: Gene Expression Technologies Ltd (Dissolved)            Location: Royal College Street, London, Nw1 0tu            Authority: Environment Agency, Thames Region            Permit Reference: Bt4460            Dated: 25th November 2002            Process Type: Authorisation under S13 RSA for the disposal of Radioactive waste (was RSA60 S7)            Description: Authorisation under RSA  <b>Status: Authorisation either revoked or cancelledCancelled</b>            Positional Accuracy: Manually positioned to the road within the address or location</p>	A13NE (NE)	407	3	529512 183613
21	<p><b>Registered Radioactive Substances</b></p> <p>Name: Royal Veterinary College            Location: The Beaumont Animals Hospital, Royal College Street, LONDON, Greater London, NW1 0TU            Authority: Environment Agency, Thames Region            Permit Reference: AE5268            Dated: 31st March 1991            Process Type: Registration under S7 RSA for the keeping and use of Radioactive materials (was RSA60 S1)            Description: Registration under the Act of an open source which is also the subject of an authorisation  <b>Status: Authorisation superseded by a substantial or non substantial variationSuperseded</b>            Positional Accuracy: Automatically positioned to the address</p>	A13NE (NE)	452	3	529548 183641
21	<p><b>Registered Radioactive Substances</b></p> <p>Name: Royal Veterinary College            Location: University Of London,Royal College Street, LONDON, NW1 0TU            Authority: Environment Agency, Thames Region            Permit Reference: CC8028            Dated: 27th January 2009            Process Type: Authorisation under S13 RSA for the disposal of Radioactive waste (was RSA60 S7)            Description: Substantial variation to authorisation under RSA  <b>Status: Application has been authorised and any conditions apply to the operatorAuthorised</b>            Positional Accuracy: Manually positioned to the address or location</p>	A13NE (NE)	455	3	529548 183645

Map ID	Details	Quadrant Reference (Compass Direction)	Estimated Distance From Site	Contact	NGR
21	<p><b>Registered Radioactive Substances</b></p> <p>Name: Royal Veterinary College            Location: Royal College Street,, LONDON, NW1 0TU            Authority: Environment Agency, Thames Region            Permit Reference: CC7501            Dated: 5th August 2008            Process Type: Registration under S7 RSA for the keeping and use of Radioactive materials (was RSA60 S1)            Description: Substantial variation to a registration under the Act of an open source which is also the subject of an authorisation  <b>Status: Application has been authorised and any conditions apply to the operatorAuthorised</b>            Positional Accuracy: Manually positioned to the address or location</p>	A13NE (NE)	455	3	529548 183645
21	<p><b>Registered Radioactive Substances</b></p> <p>Name: Royal Veterinary College            Location: Royal College Street, LONDON, NW1 0TU            Authority: Environment Agency, Thames Region            Permit Reference: Bz7046            Dated: 24th May 2006            Process Type: Registration under S7 RSA for the keeping and use of Radioactive materials (was RSA60 S1)            Description: Minor variation to a registration under the Act of an open source which is also the subject of an authorisation  <b>Status: Authorisation superseded by a substantial or non substantial variationSuperseded</b>            Positional Accuracy: Automatically positioned to the address</p>	A13NE (NE)	455	3	529548 183646
21	<p><b>Registered Radioactive Substances</b></p> <p>Name: Royal Veterinary College            Location: Royal College Street, London, NW1 0TU            Authority: Environment Agency, Thames Region            Permit Reference: By9434            Dated: 11th November 2005            Process Type: Authorisation under S13 RSA for the disposal of Radioactive waste (was RSA60 S7)            Description: Minor variation to authorisation under RSA  <b>Status: Authorisation superseded by a substantial or non substantial variationSuperseded</b>            Positional Accuracy: Automatically positioned to the address</p>	A13NE (NE)	455	3	529548 183646
21	<p><b>Registered Radioactive Substances</b></p> <p>Name: Royal Veterinary College            Location: Royal College Street, LONDON, NW1 0TU            Authority: Environment Agency, Thames Region            Permit Reference: Bw7333            Dated: 1st December 2003            Process Type: Authorisation under S13 RSA for the disposal of Radioactive waste (was RSA60 S7)            Description: Minor variation to authorisation under RSA  <b>Status: Authorisation superseded by a substantial or non substantial variationSuperseded</b>            Positional Accuracy: Automatically positioned to the address</p>	A13NE (NE)	455	3	529548 183646
21	<p><b>Registered Radioactive Substances</b></p> <p>Name: Royal Veterinary College            Location: The Beaumont Animals Hospital, Royal College Street, LONDON, Greater London, NW1 0TU            Authority: Environment Agency, Thames Region            Permit Reference: AE5250            Dated: 31st March 1991            Process Type: Authorisation under S13 RSA for the disposal of Radioactive waste (was RSA60 S7)            Description: Authorisation under RSA  <b>Status: Authorisation either revoked or cancelledCancelled</b>            Positional Accuracy: Automatically positioned to the address</p>	A13NE (NE)	455	3	529548 183646
21	<p><b>Registered Radioactive Substances</b></p> <p>Name: Proxima Concepts            Location: Royal College Street, London, NW1 0TU            Authority: Environment Agency, Thames Region            Permit Reference: Br9618            Dated: 5th September 2002            Process Type: Authorisation under S13 RSA for the disposal of Radioactive waste (was RSA60 S7)            Description: Authorisation under RSA  <b>Status: Application has been authorised and any conditions apply to the operatorAuthorised</b>            Positional Accuracy: Automatically positioned to the address</p>	A13NE (NE)	456	3	529548 183646

Map ID	Details	Quadrant Reference (Compass Direction)	Estimated Distance From Site	Contact	NGR
21	<p><b>Registered Radioactive Substances</b></p> <p>Name: Royal Veterinary College            Location: University Of London, Royal College Street, LONDON, NW1 0TU            Authority: Environment Agency, Thames Region            Permit Reference: Bi1188            Dated: 9th June 2000            Process Type: Authorisation under S13 RSA for the disposal of Radioactive waste (was RSA60 S7)            Description: Minor variation to authorisation under RSA  <b>Status: Authorisation superseded by a substantial or non substantial variationSuperseded</b>            Positional Accuracy: Automatically positioned to the address</p>	A13NE (NE)	456	3	529548 183646
22	<p><b>Registered Radioactive Substances</b></p> <p>Name: Gene Expression Technologies Ltd (Dissolved)            Location: Royal College Street, London, Nw1 0tu            Authority: Environment Agency, Thames Region            Permit Reference: Bt4478            Dated: 25th November 2002            Process Type: Registration under S7 RSA for the keeping and use of Radioactive materials (was RSA60 S1)            Description: Registration under the Act of an open source which is also the subject of an authorisation  <b>Status: Authorisation either revoked or cancelledCancelled</b>            Positional Accuracy: Manually positioned to the road within the address or location</p>	A18SE (NE)	431	3	529476 183677
23	<p><b>Registered Radioactive Substances</b></p> <p>Name: Royal Veterinary College            Location: The Beaumont Animals Hospital, Royal College Street, LONDON, Greater London, NW1 0TU            Authority: Environment Agency, Thames Region            Permit Reference: AQ1510            Dated: 28th March 1995            Process Type: Authorisation under S13 RSA for the disposal of Radioactive waste (was RSA60 S7)            Description: Authorisation under RSA  <b>Status: Authorisation superseded by a substantial or non substantial variationSuperseded</b>            Positional Accuracy: Automatically positioned to the address</p>	A14NW (NE)	456	3	529553 183641
23	<p><b>Registered Radioactive Substances</b></p> <p>Name: Royal Veterinary College            Location: The Beaumont Animals Hospital, Royal College Street, LONDON, Greater London, NW1 0TU            Authority: Environment Agency, Thames Region            Permit Reference: AE5241            Dated: 31st March 1991            Process Type: Authorisation under S13 RSA for the disposal of Radioactive waste (was RSA60 S7)            Description: Authorisation under RSA  <b>Status: Authorisation either revoked or cancelledCancelled</b>            Positional Accuracy: Automatically positioned to the address</p>	A14NW (NE)	463	3	529553 183651
24	<p><b>Registered Radioactive Substances</b></p> <p>Name: Spirogen Ltd            Location: 2, Royal College Street, London, NW1 0NH            Authority: Environment Agency, Thames Region            Permit Reference: CA5052            Dated: 20th December 2006            Process Type: Registration under S7 RSA for the keeping and use of Radioactive materials (was RSA60 S1)            Description: Registration under the Act of an open source which is also the subject of an authorisation  <b>Status: Authorisation either revoked or cancelledCancelled</b>            Positional Accuracy: Automatically positioned to the address</p>	A18SW (NW)	534	3	528965 183798
24	<p><b>Registered Radioactive Substances</b></p> <p>Name: Spirogen Ltd            Location: 2, Royal College Street, London, NW1 0NH            Authority: Environment Agency, Thames Region            Permit Reference: CA5079            Dated: 20th December 2006            Process Type: Authorisation under S13 RSA for the disposal of Radioactive waste (was RSA60 S7)            Description: Authorisation under RSA  <b>Status: Authorisation either revoked or cancelledCancelled</b>            Positional Accuracy: Automatically positioned to the address</p>	A18SW (NW)	534	3	528965 183798



Map ID	Details	Quadrant Reference (Compass Direction)	Estimated Distance From Site	Contact	NGR
25	<p><b>Registered Radioactive Substances</b></p> <p>Name: London School Of Hygiene And Tropical Medicine            Location: St. Pancras Hospital, 4 St. Pancras Way, LONDON, Greater London, NW1 0PE            Authority: Environment Agency, Thames Region            Permit Reference: AC4503            Dated: 31st March 1991            Process Type: Authorisation under S13 RSA for the disposal of Radioactive waste (was RSA60 S7)            Description: Authorisation under RSA  <b>Status: Authorisation either revoked or cancelledCancelled</b>            Positional Accuracy: Unknown</p>	A14NW (NE)	544	3	529689 183607
26	<p><b>Registered Radioactive Substances</b></p> <p>Name: Proxima Concepts            Location: Royal College Street., LONDON, NW1 0TU            Authority: Environment Agency, Thames Region            Permit Reference: Br9600            Dated: 5th September 2002            Process Type: Registration under S7 RSA for the keeping and use of Radioactive materials (was RSA60 S1)            Description: Registration under the Act of an open source which is also the subject of an authorisation  <b>Status: Application has been authorised and any conditions apply to the operatorAuthorised</b>            Positional Accuracy: Manually positioned to the road within the address or location</p>	A18SE (N)	636	3	529326 183956
27	<p><b>Registered Radioactive Substances</b></p> <p>Name: University College London            Location: Wolfson House, 4, Stephenson Way, LONDON, NW1 2HE            Authority: Environment Agency, Thames Region            Permit Reference: Bz9987            Dated: 4th January 2006            Process Type: Authorisation under S13 RSA for the disposal of Radioactive waste (was RSA60 S7)            Description: Minor variation to authorisation under RSA  <b>Status: Application has been authorised and any conditions apply to the operatorAuthorised</b>            Positional Accuracy: Automatically positioned to the address</p>	A8SE (S)	823	3	529465 182532
27	<p><b>Registered Radioactive Substances</b></p> <p>Name: University College London            Location: 4 Wolfson House, Stephenson Way, LONDON, NW1 2HE            Authority: Environment Agency, Thames Region            Permit Reference: By1891            Dated: 9th November 2004            Process Type: Authorisation under S13 RSA for the disposal of Radioactive waste (was RSA60 S7)            Description: Authorisation under RSA  <b>Status: Authorisation superseded by a substantial or non substantial variationSuperseded</b>            Positional Accuracy: Automatically positioned to the address</p>	A8SE (S)	823	3	529465 182532
27	<p><b>Registered Radioactive Substances</b></p> <p>Name: University College London            Location: 4 Wolfson House, Stephenson Way, LONDON, NW1 2HE            Authority: Environment Agency, Thames Region            Permit Reference: By1905            Dated: 9th November 2004            Process Type: Registration under S7 RSA for the keeping and use of Radioactive materials (was RSA60 S1)            Description: Registration under the Act of an open source which is also the subject of an authorisation  <b>Status: Application has been authorised and any conditions apply to the operatorAuthorised</b>            Positional Accuracy: Automatically positioned to the address</p>	A8SE (S)	823	3	529465 182532
28	<p><b>Registered Radioactive Substances</b></p> <p>Name: Unilabs Clinical Pathology            Location: Bewlay House, 32 Jamestown Road, LONDON, Greater London, NW1 7BY            Authority: Environment Agency, Thames Region            Permit Reference: BC2742            Dated: 21st October 1998            Process Type: Authorisation under S13 RSA for the disposal of Radioactive waste (was RSA60 S7)            Description: Authorisation under RSA  <b>Status: Application made in error</b>            Positional Accuracy: Unknown</p>	A17NE (NW)	881	3	528671 184018

Map ID	Details	Quadrant Reference (Compass Direction)	Estimated Distance From Site	Contact	NGR
28	<p><b>Registered Radioactive Substances</b></p> <p>Name: Omnilabs (Uk) Ltd            Location: Bewlay House, 32 Jamestown Road, LONDON, Greater London, NW1 7BY            Authority: Environment Agency, Thames Region            Permit Reference: AE8755            Dated: 31st March 1991            Process Type: Authorisation under S13 RSA for the disposal of Radioactive waste (was RSA60 S7)            Description: Authorisation under RSA  <b>Status: Authorisation either revoked or cancelledCancelled</b>            Positional Accuracy: Unknown</p>	A17NE (NW)	901	3	528642 184022
29	<p><b>Registered Radioactive Substances</b></p> <p>Name: Novartis Institute For Medical Sciences            Location: 5 Gower Place, LONDON, WC1E 6BN            Authority: Environment Agency, Thames Region            Permit Reference: BG6367            Dated: 29th November 1999            Process Type: Registration under S7 RSA for the keeping and use of Radioactive materials (was RSA60 S1)            Description: Registration under the Act of an open source which is also the subject of an authorisation  <b>Status: Authorisation either revoked or cancelledCancelled</b>            Positional Accuracy: Automatically positioned in the proximity of the address</p>	A8SE (S)	951	3	529550 182426
29	<p><b>Registered Radioactive Substances</b></p> <p>Name: Novartis Institute For Medical Sciences            Location: 5 Gower Place, LONDON, Greater London, WC1E 6BN            Authority: Environment Agency, Thames Region            Permit Reference: AY8280            Dated: 8th August 1997            Process Type: Authorisation under S13 RSA for the disposal of Radioactive waste (was RSA60 S7)            Description: Authorisation under RSA  <b>Status: Authorisation superseded by a substantial or non substantial variationSuperseded</b>            Positional Accuracy: Unknown</p>	A8SE (S)	982	3	529529 182385
29	<p><b>Registered Radioactive Substances</b></p> <p>Name: Novartis Institute For Medical Sciences            Location: 5 Gower Place, LONDON, WC1E 6BS            Authority: Environment Agency, Thames Region            Permit Reference: Bw7449            Dated: 1st December 2003            Process Type: Authorisation under S13 RSA for the disposal of Radioactive waste (was RSA60 S7)            Description: Minor variation to authorisation under RSA  <b>Status: Authorisation either revoked or cancelledCancelled</b>            Positional Accuracy: Automatically positioned to the address</p>	A8SE (S)	1000	3	529533 182368
29	<p><b>Registered Radioactive Substances</b></p> <p>Name: Novartis Institute For Medical Sciences            Location: 5, Gower Place, LONDON, WC1E 6BS            Authority: Environment Agency, Thames Region            Permit Reference: Bz9766            Dated: Not Supplied            Process Type: Authorisation under S13 RSA for the disposal of Radioactive waste (was RSA60 S7)            Description: Minor variation to authorisation under RSA  <b>Status: Application has met the requirements for authorisation (but not yet authorised)Not Yet Authorised</b>            Positional Accuracy: Automatically positioned to the address</p>	A8SE (S)	1000	3	529533 182368
	<p><b>River Quality</b></p> <p>Name: Guc (Regent'S Canal)            GQA Grade: River Quality C            Reach: Camden Road - Hertford Union            Estimated Distance (km): 7.1            Flow Rate: Flow greater than 80 cumecs            Flow Type: Canal            Year: 2000</p>	A19SW (NE)	600	3	529586 183804
	<p><b>River Quality</b></p> <p>Name: Guc (Paddington Arm)            GQA Grade: River Quality E            Reach: Canal Feeder - Camden Road            Estimated Distance (km): 10.5            Flow Rate: Flow greater than 80 cumecs            Flow Type: Canal            Year: 2000</p>	A18NW (N)	696	3	529172 184024

Map ID	Details	Quadrant Reference (Compass Direction)	Estimated Distance From Site	Contact	NGR
30	<p><b>Substantiated Pollution Incident Register</b></p> <p>Authority: Environment Agency - Thames Region, North East Area            Incident Date: 9th February 2008            Incident Reference: 562771            Water Impact: Category 4 - No Impact            Air Impact: Category 2 - Significant Incident            Land Impact: Category 4 - No Impact            Positional Accuracy: Located by supplier to within 10m            Pollutant: Atmospheric Pollutants And Effects: Smoke</p>	A17NE (NW)	967	3	528712 184151
31	<p><b>Water Abstractions</b></p> <p>Operator: British Waterways Board            Licence Number: 28/39/39/0172            Permit Version: 100            Location: Grand Union Canal At Camley Street Nature Park, London            Authority: Environment Agency, Thames Region            Abstraction: Environmental: Non-remedial River/Wetland Support: Make-Up or Top Up Water            Abstraction Type: Water may be abstracted from a single point            Source: Surface            Daily Rate (m3): 16            Yearly Rate (m3): 2273            Details: Camley Street Nature Park, Camden, London, Nw1            Authorised Start: 01 January            Authorised End: 31 December            Permit Start Date: 18th September 1991            Permit End Date: Not Supplied            Positional Accuracy: Located by supplier to within 10m</p>	A14NW (NE)	594	3	529750 183600
32	<p><b>Water Abstractions</b></p> <p>Operator: British Waterways            Licence Number: 28/39/39/0164B            Permit Version: Not Supplied            Location: Southampton Bridge, LONDON, Nw8            Authority: Environment Agency, Thames Region            Abstraction: Industrial Cooling (Cegb)            Abstraction Type: Not Supplied            Source: River            Daily Rate (m3): 3840            Yearly Rate (m3): 1            Details: Annual Abstraction Total Aggregated To Another Licence For Quantity Purposes.            Authorised Start: Not Supplied            Authorised End: Not Supplied            Permit Start Date: Not Supplied            Permit End Date: Not Supplied            Positional Accuracy: Located by supplier to within 100m</p>	A17NW (NW)	981	3	528500 184000
32	<p><b>Water Abstractions</b></p> <p>Operator: Canal And River Trust            Licence Number: 28/39/39/0164            Permit Version: 101            Location: Southampton Bridge, London, Nw8 - Regents Canal            Authority: Environment Agency, Thames Region            Abstraction: Amenity: Spray Irrigation - Direct            Abstraction Type: Water may be abstracted from a single point            Source: Surface            Daily Rate (m3): Not Supplied            Yearly Rate (m3): Not Supplied            Details: Pipeline Alongside The Regents Canal, London            Authorised Start: 01 January            Authorised End: 31 December            Permit Start Date: 17th December 2007            Permit End Date: Not Supplied            Positional Accuracy: Located by supplier to within 10m</p>	A17NW (NW)	995	3	528500 184020
32	<p><b>Water Abstractions</b></p> <p>Operator: British Waterways Board            Licence Number: 28/39/39/0164            Permit Version: 100            Location: Southampton Bridge, London, Nw8 - Regents Canal            Authority: Environment Agency, Thames Region            Abstraction: Amenity: Spray Irrigation - Direct            Abstraction Type: Water may be abstracted from a single point            Source: Surface            Daily Rate (m3): 3840            Yearly Rate (m3): 1            Details: Pipeline Alongside The Regents Canal, London            Authorised Start: 01 January            Authorised End: 31 December            Permit Start Date: 25th April 1983            Permit End Date: Not Supplied            Positional Accuracy: Located by supplier to within 10m</p>	A17NW (NW)	995	3	528500 184020

Map ID	Details	Quadrant Reference (Compass Direction)	Estimated Distance From Site	Contact	NGR
33	<p><b>Water Abstractions</b></p> <p>Operator: Hanson Quarry Products Europe Ltd  Licence Number: Th/039/0039/027  Permit Version: 2  Location: Kings Cross Concrete Plant-Borehole  Authority: Environment Agency, Thames Region  Abstraction: Mineral Products: General use relating to Secondary Category (High Loss)  Abstraction Type: Water may be abstracted from a single point  Source: Groundwater  Daily Rate (m3): Not Supplied  Yearly Rate (m3): Not Supplied  Details: Kings Cross Concrete Plant, Off York Way, London.  Authorised Start: 01 January  Authorised End: 31 December  Permit Start Date: 13th August 2012  Permit End Date: Not Supplied  Positional Accuracy: Located by supplier to within 10m</p>	A19NE (NE)	997	3	529920 184040
33	<p><b>Water Abstractions</b></p> <p>Operator: Hanson Quarry Products Europe Ltd  Licence Number: Th/039/0039/027  Permit Version: 1  Location: Kings Cross Concrete Plant-Borehole  Authority: Environment Agency, Thames Region  Abstraction: Mineral Products: General use relating to Secondary Category (High Loss)  Abstraction Type: Water may be abstracted from a single point  Source: Groundwater  Daily Rate (m3): Not Supplied  Yearly Rate (m3): Not Supplied  Details: Kings Cross Concrete Plant, Off York Way, London.  Authorised Start: 01 January  Authorised End: 31 December  Permit Start Date: 21st April 2010  Permit End Date: Not Supplied  Positional Accuracy: Located by supplier to within 10m</p>	A19NE (NE)	997	3	529920 184040
33	<p><b>Water Abstractions</b></p> <p>Operator: Hanson Quarry Products Europe Ltd  Licence Number: 28/39/39/0222  Permit Version: 1  Location: Kings Cross Concrete Plant-Borehole  Authority: Environment Agency, Thames Region  Abstraction: Mineral Products: General use relating to Secondary Category (High Loss)  Abstraction Type: Water may be abstracted from a single point  Source: Groundwater  Daily Rate (m3): Not Supplied  Yearly Rate (m3): Not Supplied  Details: Kings Cross Concrete Plant, Off York Way, London.  Authorised Start: 01 January  Authorised End: 31 December  Permit Start Date: 31st August 2006  Permit End Date: Not Supplied  Positional Accuracy: Located by supplier to within 10m</p>	A19NE (NE)	997	3	529920 184040
	<p><b>Water Abstractions</b></p> <p>Operator: British Waterways Board  Licence Number: 28/39/39/0173  Permit Version: 100  Location: Oval Road, Camden - Grand Union Regents Canal  Authority: Environment Agency, Thames Region  Abstraction: Other Industrial/Commercial/Public Services: Non-Evaporative Cooling  Abstraction Type: Water may be abstracted from a single point  Source: Surface  Daily Rate (m3): 20  Yearly Rate (m3): 7000  Details: Land At Oval Road, Camden, London  Authorised Start: 01 January  Authorised End: 31 December  Permit Start Date: 8th December 1994  Permit End Date: Not Supplied  Positional Accuracy: Located by supplier to within 10m</p>	A17NW (NW)	1002	3	528490 184020

Map ID	Details	Quadrant Reference (Compass Direction)	Estimated Distance From Site	Contact	NGR
	<p><b>Water Abstractions</b></p> <p>Operator: University College London  Licence Number: Th/039/0039/064  Permit Version: 2  Location: Borehole At Bidborough House, 20 Mabledon Place, London  Authority: Environment Agency, Thames Region  Abstraction: Other Industrial/Commercial/Public Services: Heat Pump  Abstraction Type: Water may be abstracted from a single point  Source: Groundwater  Daily Rate (m3): Not Supplied  Yearly Rate (m3): Not Supplied  Details: Bidborough House, 20 Mabledon Place London  Authorised Start: 01 April  Authorised End: 31 March  Permit Start Date: 21st November 2014  Permit End Date: Not Supplied  Positional Accuracy: Located by supplier to within 10m</p>	A9NE (SE)	1027	3	530052 182718
	<p><b>Water Abstractions</b></p> <p>Operator: London Borough Of Camden  Licence Number: Th/039/0039/064  Permit Version: 1  Location: Borehole At Bidborough House, 20 Mabledon Place, London  Authority: Environment Agency, Thames Region  Abstraction: Other Industrial/Commercial/Public Services: Heat Pump  Abstraction Type: Water may be abstracted from a single point  Source: Groundwater  Daily Rate (m3): Not Supplied  Yearly Rate (m3): Not Supplied  Details: Bidborough House, 20 Mabledon Place London  Authorised Start: 01 April  Authorised End: 31 March  Permit Start Date: 16th April 2013  Permit End Date: Not Supplied  Positional Accuracy: Located by supplier to within 10m</p>	A9NE (SE)	1027	3	530052 182718
	<p><b>Water Abstractions</b></p> <p>Operator: London Borough Of Camden  Licence Number: Th/039/0039/001  Permit Version: 1  Location: Bidborough House 20 Mabledon Place London  Authority: Environment Agency, Thames Region  Abstraction: Other Industrial/Commercial/Public Services: Heat Pump  Abstraction Type: Water may be abstracted from a single point  Source: Groundwater  Daily Rate (m3): Not Supplied  Yearly Rate (m3): Not Supplied  Details: Bidborough House, 20 Mabledon Place London  Authorised Start: 01 January  Authorised End: 31 December  Permit Start Date: 9th April 2009  Permit End Date: Not Supplied  Positional Accuracy: Located by supplier to within 10m</p>	A9NE (SE)	1027	3	530052 182718
	<p><b>Water Abstractions</b></p> <p>Operator: British Waterways  Licence Number: 28/39/39/0164C  Permit Version: Not Supplied  Location: Maiden Lane Bridge, LONDON, Nw1  Authority: Environment Agency, Thames Region  Abstraction: Industrial Cooling (Cegb)  Abstraction Type: Not Supplied  Source: River  Daily Rate (m3): 3840  Yearly Rate (m3): 1  Details: Annual Abstraction Total Aggregated To Another Licence For Quantity Purposes.  Authorised Start: Not Supplied  Authorised End: Not Supplied  Permit Start Date: Not Supplied  Permit End Date: Not Supplied  Positional Accuracy: Located by supplier to within 100m</p>	A15NW (E)	1090	3	530300 183500

Map ID	Details	Quadrant Reference (Compass Direction)	Estimated Distance From Site	Contact	NGR
	<p><b>Water Abstractions</b></p> <p>Operator: Canal And River Trust  Licence Number: 28/39/39/0164  Permit Version: 101  Location: Maiden Lane Bridge, London, Nw1 - Regents Canal  Authority: Environment Agency, Thames Region  Abstraction: Amenity: Spray Irrigation - Direct  Abstraction Type: Water may be abstracted from a single point  Source: Surface  Daily Rate (m3): Not Supplied  Yearly Rate (m3): Not Supplied  Details: Pipeline Alongside The Regents Canal, London  Authorised Start: 01 January  Authorised End: 31 December  Permit Start Date: 17th December 2007  Permit End Date: Not Supplied  Positional Accuracy: Located by supplier to within 10m</p>	A15NW (E)	1104	3	530310 183520
	<p><b>Water Abstractions</b></p> <p>Operator: British Waterways Board  Licence Number: 28/39/39/0164  Permit Version: 100  Location: Maiden Lane Bridge, London, Nw1 - Regents Canal  Authority: Environment Agency, Thames Region  Abstraction: Amenity: Spray Irrigation - Direct  Abstraction Type: Water may be abstracted from a single point  Source: Surface  Daily Rate (m3): 3840  Yearly Rate (m3): 1  Details: Pipeline Alongside The Regents Canal, London  Authorised Start: 01 January  Authorised End: 31 December  Permit Start Date: 25th April 1983  Permit End Date: Not Supplied  Positional Accuracy: Located by supplier to within 10m</p>	A15NW (E)	1104	3	530310 183520
	<p><b>Water Abstractions</b></p> <p>Operator: Bnp Paribas Jersey Trust Corp Ltd And Anley Trustees Ltd  Licence Number: Th/039/0039/055  Permit Version: 2  Location: Regent Quarter - Borehole A  Authority: Environment Agency, Thames Region  Abstraction: Other Industrial/Commercial/Public Services: Heat Pump  Abstraction Type: Water may be abstracted from a single point  Source: Groundwater  Daily Rate (m3): Not Supplied  Yearly Rate (m3): Not Supplied  Details: Regent Quarter, Kings Cross, London  Authorised Start: 01 April  Authorised End: 31 March  Permit Start Date: 25th June 2014  Permit End Date: Not Supplied  Positional Accuracy: Located by supplier to within 10m</p>	A15SW (E)	1145	3	530368 183294
	<p><b>Water Abstractions</b></p> <p>Operator: Bnp Paribas Jersey Trust Corp Ltd And Anley Trustees Ltd  Licence Number: Th/039/0039/055  Permit Version: 1  Location: Regent Quarter - Borehole A  Authority: Environment Agency, Thames Region  Abstraction: Other Industrial/Commercial/Public Services: Heat Pump  Abstraction Type: Water may be abstracted from a single point  Source: Groundwater  Daily Rate (m3): Not Supplied  Yearly Rate (m3): Not Supplied  Details: Not Supplied  Authorised Start: 01 April  Authorised End: 31 March  Permit Start Date: 6th February 2013  Permit End Date: Not Supplied  Positional Accuracy: Located by supplier to within 10m</p>	A15SW (E)	1145	3	530368 183294



Map ID	Details	Quadrant Reference (Compass Direction)	Estimated Distance From Site	Contact	NGR
	<p><b>Water Abstractions</b></p> <p>Operator: Zoological Society Of London  Licence Number: 28/39/39/0035  Permit Version: 100  Location: Borehole At Regent'S Park, London Nw1  Authority: Environment Agency, Thames Region  Abstraction: Zoos/Kennels/Stables: Animal Watering &amp; General Use (Non Agricultural)  Abstraction Type: Water may be abstracted from a single point  Source: Groundwater  Daily Rate (m3): 59  Yearly Rate (m3): 681  Details: Regent'S Park, London Nw1  Authorised Start: 01 January  Authorised End: 31 December  Permit Start Date: 4th April 1966  Permit End Date: Not Supplied  Positional Accuracy: Located by supplier to within 100m</p>	A11NE (W)	1207	3	528000 183400
	<p><b>Water Abstractions</b></p> <p>Operator: Sir Ritblat  Licence Number: Th/039/0039/022  Permit Version: 1  Location: Doric Villa, York Terrace East, London  Authority: Environment Agency, Thames Region  Abstraction: Production of Energy: Electricity: Heat Pump  Abstraction Type: Water may be abstracted from a single point  Source: Groundwater  Daily Rate (m3): Not Supplied  Yearly Rate (m3): Not Supplied  Details: Not Supplied  Authorised Start: 01 January  Authorised End: 31 December  Permit Start Date: 26th February 2010  Permit End Date: Not Supplied  Positional Accuracy: Located by supplier to within 10m</p>	A2NW (SW)	1352	3	528407 182223
	<p><b>Water Abstractions</b></p> <p>Operator: Greenwich Leisure Limited  Licence Number: 28/39/39/0091  Permit Version: 101  Location: Kentish Town Sports Centre, Prince Of Wales St  Authority: Environment Agency, Thames Region  Abstraction: Commercial/Industrial/Public Services: Drinking; Cooking; Sanitary; Washing; (Small Garden)  Abstraction Type: Water may be abstracted from a single point  Source: Groundwater  Daily Rate (m3): Not Supplied  Yearly Rate (m3): Not Supplied  Details: Kentish Town Sports Centre, Prince Of Wales Road, London  Authorised Start: 01 January  Authorised End: 31 December  Permit Start Date: 25th May 2012  Permit End Date: Not Supplied  Positional Accuracy: Located by supplier to within 100m</p>	A22NE (N)	1434	3	528800 184700
	<p><b>Water Abstractions</b></p> <p>Operator: Greenwich Leisure Limited  Licence Number: 28/39/39/0091  Permit Version: 101  Location: Kentish Town Sports Centre, Prince Of Wales St  Authority: Environment Agency, Thames Region  Abstraction: Other Industrial/Commercial/Public Services: Process Water  Abstraction Type: Water may be abstracted from a single point  Source: Groundwater  Daily Rate (m3): Not Supplied  Yearly Rate (m3): Not Supplied  Details: St. Pancras Public Baths, Prince Of Wales Road, London Nw1  Authorised Start: 01 January  Authorised End: 31 December  Permit Start Date: 25th May 2012  Permit End Date: Not Supplied  Positional Accuracy: Located by supplier to within 100m</p>	A22NE (N)	1434	3	528800 184700



Map ID	Details	Quadrant Reference (Compass Direction)	Estimated Distance From Site	Contact	NGR
	<p><b>Water Abstractions</b></p> <p>Operator: Greenwich Leisure Ltd  Licence Number: 28/39/39/0091  Permit Version: 101  Location: Two Bores At Kentish Town Sports Centre, Prince Of Wales St  Authority: Environment Agency, Thames Region  Abstraction: Other Industrial/Commercial/Public Services: Process Water  Abstraction Type: Water may be abstracted from a single point  Source: Groundwater  Daily Rate (m3): Not Supplied  Yearly Rate (m3): Not Supplied  Details: St. Pancras Public Baths, Prince Of Wales Road, London Nw1  Authorised Start: 01 January  Authorised End: 31 December  Permit Start Date: 5th April 2012  Permit End Date: Not Supplied  Positional Accuracy: Located by supplier to within 100m</p>	A22NE (N)	1434	3	528800 184700
	<p><b>Water Abstractions</b></p> <p>Operator: London Borough Of Camden  Licence Number: 28/39/39/0091  Permit Version: 100  Location: Two Bores At Kentish Town Sports Centre, Prince Of Wales St  Authority: Environment Agency, Thames Region  Abstraction: Commercial/Industrial/Public Services: Drinking; Cooking; Sanitary; Washing; (Small Garden)  Abstraction Type: Water may be abstracted from a single point  Source: Groundwater  Daily Rate (m3): 605  Yearly Rate (m3): 76509  Details: Kentish Town Sports Centre, Prince Of Wales Road, London  Authorised Start: 01 January  Authorised End: 31 December  Permit Start Date: 13th June 1966  Permit End Date: Not Supplied  Positional Accuracy: Located by supplier to within 100m</p>	A22NE (N)	1434	3	528800 184700
	<p><b>Water Abstractions</b></p> <p>Operator: London Borough Of Camden  Licence Number: 28/39/39/0091  Permit Version: 100  Location: Two Bores At Kentish Town Sports Centre, Prince Of Wales St  Authority: Environment Agency, Thames Region  Abstraction: Industrial; Commercial And Public Services: Laundry Use  Abstraction Type: Water may be abstracted from a single point  Source: Groundwater  Daily Rate (m3): Not Supplied  Yearly Rate (m3): Not Supplied  Details: St. Pancras Public Baths, Prince Of Wales Road, London Nw1  Authorised Start: 01 January  Authorised End: 31 December  Permit Start Date: 13th June 1966  Permit End Date: Not Supplied  Positional Accuracy: Located by supplier to within 10m</p>	A22NE (N)	1434	3	528800 184700
	<p><b>Water Abstractions</b></p> <p>Operator: London Borough Of Camden  Licence Number: 28/39/39/0091  Permit Version: 100  Location: Two Bores At Kentish Town Sports Centre, Prince Of Wales St  Authority: Environment Agency, Thames Region  Abstraction: Other Industrial/Commercial/Public Services: Process Water  Abstraction Type: Water may be abstracted from a single point  Source: Groundwater  Daily Rate (m3): Not Supplied  Yearly Rate (m3): Not Supplied  Details: St. Pancras Public Baths, Prince Of Wales Road, London Nw1  Authorised Start: 01 January  Authorised End: 31 December  Permit Start Date: 13th June 1966  Permit End Date: Not Supplied  Positional Accuracy: Located by supplier to within 10m</p>	A22NE (N)	1434	3	528800 184700

Map ID	Details	Quadrant Reference (Compass Direction)	Estimated Distance From Site	Contact	NGR
	<p><b>Water Abstractions</b></p> <p>Operator: Ridgeford Properties Limited  Licence Number: Th/039/0039/068  Permit Version: 1  Location: 10 Weymouth Street, Ridgeford Properties  Authority: Environment Agency, Thames Region  Abstraction: Other Industrial/Commercial/Public Services: Heat Pump  Abstraction Type: Water may be abstracted from a single point  Source: Groundwater  Daily Rate (m3): Not Supplied  Yearly Rate (m3): Not Supplied  Details: Not Supplied  Authorised Start: 01 April  Authorised End: 31 March  Permit Start Date: 1st April 2013  Permit End Date: Not Supplied  Positional Accuracy: Located by supplier to within 10m</p>	A2SE (S)	1462	3	528830 181900
	<p><b>Water Abstractions</b></p> <p>Operator: Ridgeford Properties Limited  Licence Number: Th/039/0039/010  Permit Version: 1  Location: 10 Weymouth Street, Ridgeford Properties  Authority: Environment Agency, Thames Region  Abstraction: Other Industrial/Commercial/Public Services: Heat Pump  Abstraction Type: Water may be abstracted from a single point  Source: Groundwater  Daily Rate (m3): Not Supplied  Yearly Rate (m3): Not Supplied  Details: Not Supplied  Authorised Start: 01 January  Authorised End: 31 December  Permit Start Date: 13th August 2009  Permit End Date: Not Supplied  Positional Accuracy: Located by supplier to within 10m</p>	A2SE (S)	1462	3	528830 181900
	<p><b>Water Abstractions</b></p> <p>Operator: Trustees Of The London Clinic Limited  Licence Number: 28/39/39/0215  Permit Version: 1  Location: 3-5 Devonshire Place-Borehole A  Authority: Environment Agency, Thames Region  Abstraction: Other Industrial/Commercial/Public Services: Non-Evaporative Cooling  Abstraction Type: Water may be abstracted from a single point  Source: Groundwater  Daily Rate (m3): Not Supplied  Yearly Rate (m3): Not Supplied  Details: 3-5 Devonshire Place, London.  Authorised Start: 01 January  Authorised End: 31 December  Permit Start Date: 24th February 2005  Permit End Date: Not Supplied  Positional Accuracy: Located by supplier to within 10m</p>	A2SW (SW)	1562	3	528480 181930
	<p><b>Water Abstractions</b></p> <p>Operator: Trustees Of The London Clinic Limited  Licence Number: 28/39/39/0215  Permit Version: 1  Location: 20 Devonshire Place, London-Borehole A  Authority: Environment Agency, Thames Region  Abstraction: Other Industrial/Commercial/Public Services: Non-Evaporative Cooling  Abstraction Type: Water may be abstracted from a single point  Source: Groundwater  Daily Rate (m3): Not Supplied  Yearly Rate (m3): Not Supplied  Details: 20 Devonshire Place, London.  Authorised Start: 01 January  Authorised End: 31 December  Permit Start Date: 24th February 2005  Permit End Date: Not Supplied  Positional Accuracy: Located by supplier to within 10m</p>	A2SW (SW)	1571	3	528480 181920

Map ID	Details	Quadrant Reference (Compass Direction)	Estimated Distance From Site	Contact	NGR
	<p><b>Water Abstractions</b></p> <p>Operator: Trustees Of The London Clinic Limited  Licence Number: 28/39/39/0215  Permit Version: 1  Location: 3-5 Devonshire Place-Borehole B  Authority: Environment Agency, Thames Region  Abstraction: Other Industrial/Commercial/Public Services: Non-Evaporative Cooling  Abstraction Type: Water may be abstracted from a single point  Source: Groundwater  Daily Rate (m3): Not Supplied  Yearly Rate (m3): Not Supplied  Details: 3-5 Devonshire Place, London.  Authorised Start: 01 January  Authorised End: 31 December  Permit Start Date: 24th February 2005  Permit End Date: Not Supplied  Positional Accuracy: Located by supplier to within 10m</p>	A2SW (SW)	1572	3	528460 181930
	<p><b>Water Abstractions</b></p> <p>Operator: Trustees Of The London Clinic Limited  Licence Number: 28/39/39/0215  Permit Version: 1  Location: 20 Devonshire Place, London-Borehole B  Authority: Environment Agency, Thames Region  Abstraction: Other Industrial/Commercial/Public Services: Non-Evaporative Cooling  Abstraction Type: Water may be abstracted from a single point  Source: Groundwater  Daily Rate (m3): Not Supplied  Yearly Rate (m3): Not Supplied  Details: 20 Devonshire Place, London.  Authorised Start: 01 January  Authorised End: 31 December  Permit Start Date: 24th February 2005  Permit End Date: Not Supplied  Positional Accuracy: Located by supplier to within 10m</p>	A2SW (SW)	1585	3	528470 181910
	<p><b>Water Abstractions</b></p> <p>Operator: London School Of Hygiene And Tropical Medicine  Licence Number: Th/039/0039/031  Permit Version: 1  Location: Keppel Street, Bloomsbury, London - Borehole 2  Authority: Environment Agency, Thames Region  Abstraction: Other Industrial/Commercial/Public Services: Heat Pump  Abstraction Type: Water may be abstracted from a single point  Source: Groundwater  Daily Rate (m3): Not Supplied  Yearly Rate (m3): Not Supplied  Details: Not Supplied  Authorised Start: 01 April  Authorised End: 31 March  Permit Start Date: 8th November 2010  Permit End Date: Not Supplied  Positional Accuracy: Located by supplier to within 10m</p>	A4SW (SE)	1588	3	529858 181865
	<p><b>Water Abstractions</b></p> <p>Operator: London School Of Hygiene And Tropical Medicine  Licence Number: Th/039/0039/031  Permit Version: 1  Location: Keppel Street, Bloomsbury, London - Borehole 1  Authority: Environment Agency, Thames Region  Abstraction: Other Industrial/Commercial/Public Services: Heat Pump  Abstraction Type: Water may be abstracted from a single point  Source: Groundwater  Daily Rate (m3): Not Supplied  Yearly Rate (m3): Not Supplied  Details: Not Supplied  Authorised Start: 01 April  Authorised End: 31 March  Permit Start Date: 8th November 2010  Permit End Date: Not Supplied  Positional Accuracy: Located by supplier to within 10m</p>	A4SW (SE)	1590	3	529860 181863

Map ID	Details	Quadrant Reference (Compass Direction)	Estimated Distance From Site	Contact	NGR
	<p><b>Water Abstractions</b></p> <p>Operator: Thames Water Utilities Ltd  Licence Number: 28/39/39/0231  Permit Version: 1  Location: Barrow Hill Pumping Station - Borehole  Authority: Environment Agency, Thames Region  Abstraction: Public Water Supply: Potable Water Supply - Direct  Abstraction Type: Water may be abstracted from a single point  Source: Groundwater  Daily Rate (m3): Not Supplied  Yearly Rate (m3): Not Supplied  Details: Barrow Hill Pumping Station  Authorised Start: 01 January  Authorised End: 31 December  Permit Start Date: 1st April 2007  Permit End Date: Not Supplied  Positional Accuracy: Located by supplier to within 10m</p>	A16SW (W)	1608	3	527640 183690
	<p><b>Water Abstractions</b></p> <p>Operator: Thames Water Utilities Ltd  Licence Number: 28/39/39/0202  Permit Version: 1  Location: Barrow Hill Pumping Station - Borehole  Authority: Environment Agency, Thames Region  Abstraction: Public Water Supply: Potable Water Supply - Direct  Abstraction Type: Water may be abstracted from a single point  Source: Groundwater  Daily Rate (m3): Not Supplied  Yearly Rate (m3): Not Supplied  Details: Barrow Hill Pumping Station  Authorised Start: 01 January  Authorised End: 31 December  Permit Start Date: 26th September 2002  Permit End Date: Not Supplied  Positional Accuracy: Located by supplier to within 10m</p>	A16SW (W)	1608	3	527640 183690
	<p><b>Water Abstractions</b></p> <p>Operator: Thames Water Utilities Ltd  Licence Number: Th/039/0039/058  Permit Version: 1  Location: Borehole At Barrow Hill  Authority: Environment Agency, Thames Region  Abstraction: Public Water Supply: Potable Water Supply - Direct  Abstraction Type: Water may be abstracted from a single point  Source: Groundwater  Daily Rate (m3): Not Supplied  Yearly Rate (m3): Not Supplied  Details: Not Supplied  Authorised Start: 01 April  Authorised End: 31 March  Permit Start Date: 1st April 2013  Permit End Date: Not Supplied  Positional Accuracy: Located by supplier to within 10m</p>	A16SW (W)	1613	3	527636 183697
	<p><b>Water Abstractions</b></p> <p>Operator: Baskerville Estates (Gp) Limited  Licence Number: 28/39/39/0070  Permit Version: 102  Location: Abbey House, Baker Street- Borehole  Authority: Environment Agency, Thames Region  Abstraction: Commercial/Industrial/Public Services: Drinking; Cooking; Sanitary; Washing; (Small Garden)  Abstraction Type: Water may be abstracted from a single point  Source: Groundwater  Daily Rate (m3): Not Supplied  Yearly Rate (m3): Not Supplied  Details: Abbey House, Baker Street, London Nw1  Authorised Start: 01 January  Authorised End: 31 December  Permit Start Date: 19th December 2003  Permit End Date: Not Supplied  Positional Accuracy: Located by supplier to within 10m</p>	A1NW (SW)	1820	3	527850 182100

Map ID	Details	Quadrant Reference (Compass Direction)	Estimated Distance From Site	Contact	NGR
	<p><b>Water Abstractions</b></p> <p>Operator: Thames Water Utilities Ltd  Licence Number: Th/039/0039/057  Permit Version: 1  Location: Borehole At Barnard Park  Authority: Environment Agency, Thames Region  Abstraction: Public Water Supply: Potable Water Supply - Direct  Abstraction Type: Water may be abstracted from a single point  Source: Groundwater  Daily Rate (m3): Not Supplied  Yearly Rate (m3): Not Supplied  Details: Not Supplied  Authorised Start: 01 April  Authorised End: 31 March  Permit Start Date: 1st April 2013  Permit End Date: Not Supplied  Positional Accuracy: Located by supplier to within 10m</p>	(E)	1833	3	531022 183681
	<p><b>Water Abstractions</b></p> <p>Operator: Thames Water Utilities Ltd  Licence Number: 28/39/39/0207  Permit Version: 1  Location: Barnard Park, Islington - Borehole  Authority: Environment Agency, Thames Region  Abstraction: Public Water Supply: Potable Water Supply - Direct  Abstraction Type: Water may be abstracted from a single point  Source: Groundwater  Daily Rate (m3): Not Supplied  Yearly Rate (m3): Not Supplied  Details: Not Specified S.46(4) Water Resources Act 1991  Authorised Start: 01 January  Authorised End: 31 December  Permit Start Date: 8th January 2004  Permit End Date: Not Supplied  Positional Accuracy: Located by supplier to within 10m</p>	(E)	1833	3	531020 183690
	<p><b>Water Abstractions</b></p> <p>Operator: Abbey National Plc  Licence Number: 28/39/39/0070  Permit Version: 101  Location: Borehole At Abbey House, Baker Street, London Nw1  Authority: Environment Agency, Thames Region  Abstraction: Commercial/Industrial/Public Services: Drinking; Cooking; Sanitary; Washing; (Small Garden)  Abstraction Type: Water may be abstracted from a single point  Source: Groundwater  Daily Rate (m3): 91  Yearly Rate (m3): 2273  Details: Abbey House, Baker Street, London Nw1  Authorised Start: 01 January  Authorised End: 31 December  Permit Start Date: 2nd May 2000  Permit End Date: Not Supplied  Positional Accuracy: Located by supplier to within 100m</p>	A1NW (SW)	1858	3	527800 182100
	<p><b>Water Abstractions</b></p> <p>Operator: Abbey Lodge Rtm Company Limited  Licence Number: 28/39/39/0115  Permit Version: 101  Location: Abbey Lodge, Park Road, London Nw8-Two Boreholes  Authority: Environment Agency, Thames Region  Abstraction: Household Water Supply: Drinking; Cooking; Sanitary; Washing; (Small Garden)  Abstraction Type: Water may be abstracted from a single point  Source: Groundwater  Daily Rate (m3): Not Supplied  Yearly Rate (m3): Not Supplied  Details: Abbey Lodge, Park Road, London Nw8  Authorised Start: 01 January  Authorised End: 31 December  Permit Start Date: 1st June 2006  Permit End Date: Not Supplied  Positional Accuracy: Located by supplier to within 10m</p>	(W)	1915	3	527420 182620

Map ID	Details	Quadrant Reference (Compass Direction)	Estimated Distance From Site	Contact	NGR
	<p><b>Water Abstractions</b></p> <p>Operator: Wood Management Trustees Ltd  Licence Number: 28/39/39/0115  Permit Version: 100  Location: Two Boreholes At Abbey Lodge, Park Road, London Nw8  Authority: Environment Agency, Thames Region  Abstraction: Household Water Supply: Drinking; Cooking; Sanitary; Washing; (Small Garden)</p> <p>Abstraction Type: Water may be abstracted from a single point  Source: Groundwater  Daily Rate (m3): 100  Yearly Rate (m3): 28640  Details: Abbey Lodge, Park Road, London Nw8  Authorised Start: 01 January  Authorised End: 31 December  Permit Start Date: 28th November 1991  Permit End Date: Not Supplied  Positional Accuracy: Located by supplier to within 100m</p>	(W)	1915	3	527420 182620
	<p><b>Water Abstractions</b></p> <p>Operator: Capital And Counties Property Company Limited  Licence Number: 28/39/39/0138  Permit Version: 100  Location: Walmer House, 296 Regent Street, London W1-Borehole B  Authority: Environment Agency, Thames Region  Abstraction: Commercial/Industrial/Public Services: Drinking; Cooking; Sanitary; Washing; (Small Garden)</p> <p>Abstraction Type: Water may be abstracted from a single point  Source: Groundwater  Daily Rate (m3): Not Supplied  Yearly Rate (m3): Not Supplied  Details: Walmer House, 296 Regent Street, London W1  Authorised Start: 01 January  Authorised End: 31 December  Permit Start Date: 26th November 1979  Permit End Date: Not Supplied  Positional Accuracy: Located by supplier to within 10m</p>	(S)	1916	3	529100 181400
	<p><b>Water Abstractions</b></p> <p>Operator: Dorset House Residential Limited  Licence Number: 28/39/39/0021  Permit Version: 103  Location: Dorset House, London- 2 Boreholes  Authority: Environment Agency, Thames Region  Abstraction: Household Water Supply: Drinking; Cooking; Sanitary; Washing; (Small Garden)</p> <p>Abstraction Type: Water may be abstracted from a single point  Source: Groundwater  Daily Rate (m3): Not Supplied  Yearly Rate (m3): Not Supplied  Details: Dorset House, Gloucester Place, London W1  Authorised Start: 01 January  Authorised End: 31 December  Permit Start Date: 20th November 2014  Permit End Date: Not Supplied  Positional Accuracy: Located by supplier to within 100m</p>	A1NW (SW)	1924	3	527800 182000
	<p><b>Water Abstractions</b></p> <p>Operator: Bellnorth Limited  Licence Number: 28/39/39/0021  Permit Version: 102  Location: Dorset House, London- 2 Boreholes  Authority: Environment Agency, Thames Region  Abstraction: Household Water Supply: Drinking; Cooking; Sanitary; Washing; (Small Garden)</p> <p>Abstraction Type: Water may be abstracted from a single point  Source: Groundwater  Daily Rate (m3): Not Supplied  Yearly Rate (m3): Not Supplied  Details: Dorset House, Gloucester Place, London W1  Authorised Start: 01 January  Authorised End: 31 December  Permit Start Date: 8th August 2005  Permit End Date: Not Supplied  Positional Accuracy: Located by supplier to within 100m</p>	A1NW (SW)	1924	3	527800 182000

Map ID	Details	Quadrant Reference (Compass Direction)	Estimated Distance From Site	Contact	NGR
	<p><b>Water Abstractions</b></p> <p>Operator: Bellnorth Limited  Licence Number: 28/39/39/0021  Permit Version: 101  Location: Two Boreholes At Dorset House, Gloucester Place, London. W1  Authority: Environment Agency, Thames Region  Abstraction: Household Water Supply: Drinking; Cooking; Sanitary; Washing; (Small Garden)</p> <p>Abstraction Type: Water may be abstracted from a single point  Source: Groundwater  Daily Rate (m3): 318  Yearly Rate (m3): 56370  Details: Dorset House, Gloucester Place, London W1  Authorised Start: 01 January  Authorised End: 31 December  Permit Start Date: 10th January 1994  Permit End Date: Not Supplied  Positional Accuracy: Located by supplier to within 100m</p>	A1NW (SW)	1924	3	527800 182000
	<p><b>Water Abstractions</b></p> <p>Operator: Pontsarn Investments Limited  Licence Number: 28/39/39/0138  Permit Version: 102  Location: Walmer House, 296 Regent Street, London, W1b - Borehole 'A'  Authority: Environment Agency, Thames Region  Abstraction: Commercial/Industrial/Public Services: Drinking; Cooking; Sanitary; Washing; (Small Garden)</p> <p>Abstraction Type: Water may be abstracted from a single point  Source: Groundwater  Daily Rate (m3): Not Supplied  Yearly Rate (m3): Not Supplied  Details: Walmer House, 296 Regent Street, London W1  Authorised Start: 01 April  Authorised End: 31 March  Permit Start Date: 29th November 2012  Permit End Date: Not Supplied  Positional Accuracy: Located by supplier to within 10m</p>	(S)	1973	3	529010 181350
	<p><b>Water Abstractions</b></p> <p>Operator: Great Capital Partnership (G.P.) Limited  Licence Number: 28/39/39/0138  Permit Version: 101  Location: Walmer House, 296 Regent Street, London, W1b - Borehole 'A'  Authority: Environment Agency, Thames Region  Abstraction: Commercial/Industrial/Public Services: Drinking; Cooking; Sanitary; Washing; (Small Garden)</p> <p>Abstraction Type: Water may be abstracted from a single point  Source: Groundwater  Daily Rate (m3): Not Supplied  Yearly Rate (m3): Not Supplied  Details: Walmer House, 296 Regent Street, London W1  Authorised Start: 01 April  Authorised End: 31 March  Permit Start Date: 1st April 2008  Permit End Date: Not Supplied  Positional Accuracy: Located by supplier to within 10m</p>	(S)	1973	3	529010 181350
	<p><b>Water Abstractions</b></p> <p>Operator: Pontsarn Investments Limited  Licence Number: 28/39/39/0138  Permit Version: 102  Location: Walmer House, 296 Regent Street, London, W1b - Borehole 'B'  Authority: Environment Agency, Thames Region  Abstraction: Commercial/Industrial/Public Services: Drinking; Cooking; Sanitary; Washing; (Small Garden)</p> <p>Abstraction Type: Water may be abstracted from a single point  Source: Groundwater  Daily Rate (m3): Not Supplied  Yearly Rate (m3): Not Supplied  Details: Walmer House, 296 Regent Street, London W1  Authorised Start: 01 April  Authorised End: 31 March  Permit Start Date: 29th November 2012  Permit End Date: Not Supplied  Positional Accuracy: Located by supplier to within 10m</p>	(S)	1992	3	529010 181330



Map ID	Details	Quadrant Reference (Compass Direction)	Estimated Distance From Site	Contact	NGR
	<p><b>Water Abstractions</b></p> <p>Operator: Great Capital Partnership (G.P.) Limited  Licence Number: 28/39/39/0138  Permit Version: 101  Location: Walmer House, 296 Regent Street, London, W1b - Borehole 'B'  Authority: Environment Agency, Thames Region  Abstraction: Commercial/Industrial/Public Services: Drinking; Cooking; Sanitary; Washing; (Small Garden)  Abstraction Type: Water may be abstracted from a single point  Source: Groundwater  Daily Rate (m3): Not Supplied  Yearly Rate (m3): Not Supplied  Details: Walmer House, 296 Regent Street, London W1  Authorised Start: 01 April  Authorised End: 31 March  Permit Start Date: 1st April 2008  Permit End Date: Not Supplied  Positional Accuracy: Located by supplier to within 10m</p>	(S)	1992	3	529010 181330
	<p><b>Groundwater Vulnerability</b></p> <p>Soil Classification: Not classified  Map Sheet: Sheet 39 West London  Scale: 1:100,000</p>	A13NW (NW)	0	3	529214 183321
	<p><b>Drift Deposits</b></p> <p>None</p>				
	<p><b>Bedrock Aquifer Designations</b></p> <p>Aquifer Designation: Unproductive Strata</p>	A13NW (NW)	0	2	529214 183321
	<p><b>Superficial Aquifer Designations</b></p> <p>No Data Available</p>				
	<p><b>Extreme Flooding from Rivers or Sea without Defences</b></p> <p>None</p>				
	<p><b>Flooding from Rivers or Sea without Defences</b></p> <p>None</p>				
	<p><b>Areas Benefiting from Flood Defences</b></p> <p>None</p>				
	<p><b>Flood Water Storage Areas</b></p> <p>None</p>				
	<p><b>Flood Defences</b></p> <p>None</p>				
34	<p><b>Detailed River Network Lines</b></p> <p>River Type: Extended Culvert (greater than 50m)  River Name: Regent's Canal  Hydrographic Area: D006  River Flow Type: Primary Flow Path  River Surface Level: Below Surface  Drain Feature: Not a Drain  Flood Risk: Other Rivers  Management Status:  Water Course Name: Not Supplied  Water Course Reference: Not Supplied</p>	A13NE (NE)	354	3	529536 183493
	<p><b>Detailed River Network Offline Drainage</b></p> <p>None</p>				



Map ID	Details	Quadrant Reference (Compass Direction)	Estimated Distance From Site	Contact	NGR
35	<p><b>Licensed Waste Management Facilities (Locations)</b></p> <p>Licence Number: 80302            Location: 7 St Pancras Way, London, NW1 0PB            Operator Name: Arbuckle William David            Operator Location: Not Supplied            Authority: Environment Agency - Thames Region, North East Area            Site Category: Metal Recycling Sites (Mixed)  <b>Licence Status: Issued</b>            Issued: 5th June 1997            Last Modified: Not Supplied            Expires: Not Supplied            Suspended: Not Supplied            Revoked: Not Supplied            Surrendered: Not Supplied            IPPC Reference: Not Supplied            Positional Accuracy: Located by supplier to within 10m</p>	A14NW (NE)	462	3	529591 183605
36	<p><b>Licensed Waste Management Facilities (Locations)</b></p> <p>Licence Number: 80335            Location: 86 Pancras Road, London, NW1 1WJ            Operator Name: Hall Ronald Herbert Charles            Operator Location: Not Supplied            Authority: Environment Agency - Thames Region, North East Area            Site Category: Metal Recycling Sites (Mixed)  <b>Licence Status: Issued</b>            Issued: 20th November 1992            Last Modified: Not Supplied            Expires: Not Supplied            Suspended: Not Supplied            Revoked: Not Supplied            Surrendered: Not Supplied            IPPC Reference: Not Supplied            Positional Accuracy: Located by supplier to within 10m</p>	A14NW (E)	606	3	529829 183362
37	<p><b>Licensed Waste Management Facilities (Locations)</b></p> <p>Licence Number: 80327            Location: 2 Camley Street, Kings Cross, London, NW1            Operator Name: Rutland (Waste Disposal) Ltd            Operator Location: Not Supplied            Authority: Environment Agency - Thames Region, North East Area            Site Category: Household, Commercial And Industrial Transfer Stations  <b>Licence Status: Surrendered</b>            Issued: 17th February 1992            Last Modified: 15th July 1997            Expires: Not Supplied            Suspended: Not Supplied            Revoked: Not Supplied            Surrendered: 7th January 2000            IPPC Reference: Not Supplied            Positional Accuracy: Located by supplier to within 10m</p>	A14NE (E)	715	3	529928 183449
38	<p><b>Licensed Waste Management Facilities (Locations)</b></p> <p>Licence Number: 80329            Location: 1 Camley Street, Camden, London, NW1 1UU            Operator Name: Shanks Waste Services Ltd            Operator Location: Not Supplied            Authority: Environment Agency - Thames Region, North East Area            Site Category: Household, Commercial And Industrial Transfer Stations  <b>Licence Status: Surrendered</b>            Issued: 16th February 1993            Last Modified: Not Supplied            Expires: Not Supplied            Suspended: Not Supplied            Revoked: Not Supplied            Surrendered: 6th March 2001            IPPC Reference: Not Supplied            Positional Accuracy: Located by supplier to within 10m</p>	A14NE (E)	755	3	529975 183399
39	<p><b>Licensed Waste Management Facilities (Locations)</b></p> <p>Licence Number: 80299            Location: Kings Cross Goods Depot, Goods Way, Kings Cross, London, NW1            Operator Name: GRS (Roadstone) Ltd            Operator Location: Not Supplied            Authority: Environment Agency - Thames Region, North East Area            Site Category: Household, Commercial And Industrial Transfer Stations  <b>Licence Status: Surrendered</b>            Issued: 30th March 1993            Last Modified: 18th September 1997            Expires: Not Supplied            Suspended: Not Supplied            Revoked: Not Supplied            Surrendered: 15th October 2002            IPPC Reference: Not Supplied            Positional Accuracy: Located by supplier to within 10m</p>	A19SE (NE)	803	3	529908 183746

Map ID	Details	Quadrant Reference (Compass Direction)	Estimated Distance From Site	Contact	NGR
40	<p><b>Licensed Waste Management Facilities (Locations)</b></p> <p>Licence Number: 80310            Location: off, York Way, Kings Cross, London, NW1            Operator Name: Murphy Ltd            Operator Location: Not Supplied            Authority: Environment Agency - Thames Region, North East Area            Site Category: Household, Commercial And Industrial Transfer Stations  <b>Licence Status: Surrendered</b>            Issued: 4th September 1995            Last Modified: Not Supplied            Expires: Not Supplied            Suspended: Not Supplied            Revoked: Not Supplied            Surrendered: 6th August 2002            IPPC Reference: Not Supplied            Positional Accuracy: Located by supplier to within 10m</p>	A19SW (NE)	878	3	529843 183948
41	<p><b>Licensed Waste Management Facilities (Locations)</b></p> <p>Licence Number: 80482            Location: 28 Jamestown Road, London, NW1 7BY            Operator Name: Camden London Borough Council            Operator Location: Not Supplied            Authority: Environment Agency - Thames Region, North East Area            Site Category: Household Waste Amenity Sites  <b>Licence Status: Surrendered</b>            Issued: 15th October 1994            Last Modified: Not Supplied            Expires: Not Supplied            Suspended: Not Supplied            Revoked: Not Supplied            Surrendered: 25th July 1997            IPPC Reference: Not Supplied            Positional Accuracy: Located by supplier to within 10m</p>	A17NE (NW)	897	3	528667 184035
42	<p><b>Licensed Waste Management Facilities (Locations)</b></p> <p>Licence Number: 80341            Location: 1-2 Engineers Cottages York Way, London, N1 0BA            Operator Name: York Way Metals Ltd            Operator Location: Not Supplied            Authority: Environment Agency - Thames Region, North East Area            Site Category: Metal Recycling Sites (Mixed)  <b>Licence Status: Surrendered</b>            Issued: 11th November 1996            Last Modified: Not Supplied            Expires: Not Supplied            Suspended: Not Supplied            Revoked: Not Supplied            Surrendered: 29th October 1999            IPPC Reference: Not Supplied            Positional Accuracy: Located by supplier to within 100m</p>	A19NE (NE)	955	3	529900 184000
	<p><b>Local Authority Landfill Coverage</b></p> <p>Name: London Borough of Camden            - Has no landfill data to supply</p>		0	8	529214 183321
	<p><b>Local Authority Landfill Coverage</b></p> <p>Name: Westminster City Council            - Has supplied landfill data</p>		838	9	528402 183073

Map ID	Details	Quadrant Reference (Compass Direction)	Estimated Distance From Site	Contact	NGR
43	<p><b>Registered Waste Transfer Sites</b></p> <p>Licence Holder: Rutland (Haulage) Ltd  Licence Reference: DL241  Site Location: 2 Camley Street, KINGS CROSS, London, NW1  Operator Location: 64 Pancras Road, Kings Cross, CAMDEN, London, NW1  Authority: Environment Agency - Thames Region, North East Area  Site Category: Transfer  Max Input Rate: Medium (Equal to or greater than 25,000 and less than 75,000 tonnes per year)  Waste Source: No known restriction on source of waste  Restrictions:  Licence Status: Record supersededSuperseded  Dated: 1st December 1986  Preceded By: Not Given  Licence:  Superseded By: DL241  Licence:  Positional Accuracy: Manually positioned to the address or location  Boundary Quality: Not Supplied  Authorised Waste: Commercial Waste  Construction Ind. Wastes  Max.Waste Permitted By Licence(Stated)  Prohibited Waste: Clinical Wastes  Notifiable Wastes  Putrescible Waste  Special Wastes</p>	A14NW (E)	416	3	529620 183450
44	<p><b>Registered Waste Transfer Sites</b></p> <p>Licence Holder: Rutland Waste Disposal Ltd  Licence Reference: DL241  Site Location: 2 Camley Street, KINGS CROSS, London, NW1  Operator Location: 139 Watling Street, GILLINGHAM, Kent, ME7 2YY  Authority: Environment Agency - Thames Region, North East Area  Site Category: Transfer  Max Input Rate: Large (Equal to or greater than 75,000 and less than 250,000 tonnes per year)  Waste Source: No known restriction on source of waste  Restrictions:  Licence Status: Licence has completion certificateSurrendered  Dated: 7th February 1992  Preceded By: DL241  Licence:  Superseded By: Not Given  Licence:  Positional Accuracy: Manually positioned to the address or location  Boundary Quality: Not Supplied  Authorised Waste: Lwra Cat. A = Inert Wastes  Lwra Cat. Bi Gen.Non-Putresc  Max.Waste Permitted By Licence-States  Prohibited Waste: Clinical - As In Coll/Disp.Reggs Of '88  Special Wastes</p>	A14NE (E)	707	3	529920 183450
44	<p><b>Registered Waste Transfer Sites</b></p> <p>Licence Holder: Shanks &amp; Mc Ewan (Southern) Ltd  Licence Reference: DL199  Site Location: Kings Cross Transfer Station, 1 Camley Street, CAMDEN, London, NW1 1UU  Operator Location: Woodside House, Church Road, WOBURN SANDS, Buckinghamshire, MK17 8TA  Authority: Environment Agency - Thames Region, North East Area  Site Category: Transfer  Max Input Rate: Large (Equal to or greater than 75,000 and less than 250,000 tonnes per year)  Waste Source: No known restriction on source of waste  Restrictions:  Licence Status: Licence has completion certificateSurrendered  Dated: 1st March 1985  Preceded By: Not Given  Licence:  Superseded By: Not Given  Licence:  Positional Accuracy: Manually positioned to the address or location  Boundary Quality: Not Supplied  Authorised Waste: L.W.R.A. Cat. A = Inert Wastes  L.W.R.A. Cat. B = General Wastes  L.W.R.A. Cat. C = Putresc.Waste (Some)  Lwra Cat. E = Difficult Gen.W (Some)  Max.Waste Permitted By Licence-States  Prohibited Waste: Clinical - As In Coll/Disp.Reggs Of '88  Special Wastes  Waste N.O.S.</p>	A14NE (E)	731	3	529950 183410

Map ID	Details	Quadrant Reference (Compass Direction)	Estimated Distance From Site	Contact	NGR
45	<p><b>Registered Waste Transfer Sites</b></p> <p>Licence Holder: Kings Cross Iron &amp; Steel  Licence Reference: DL089  Site Location: 1 Camley Street, CAMDEN, London, NW1  Operator Location: As Site Address  Authority: Environment Agency - Thames Region, North East Area  Site Category: Transfer  Max Input Rate: Medium (Equal to or greater than 25,000 and less than 75,000 tonnes per year)  Waste Source: No known restriction on source of waste  Restrictions:  Licence Status: Licence lapsed/cancelled/defunct/not applicable/surrenderedCancelled  Dated: 1st November 1981  Preceded By: Not Given  Licence:  Superseded By: Not Given  Licence:  Positional Accuracy: Manually positioned to the address or location  Boundary Quality: Not Supplied  Authorised Waste: Commercial Waste  Construction And Demolition Wastes  Prohibited Waste: Biodegradable/Putrescible Waste  Notifiable Wastes  Special Wastes</p>	A14NE (E)	730	3	529950 183400
46	<p><b>Registered Waste Transfer Sites</b></p> <p>Licence Holder: N.L.W.A.  Licence Reference: CR/018  Site Location: Jamestown Road, CAMDEN, London, NW1  Operator Location: Camden Town Hall, Euston Road, CAMDEN, London, NW1 2RU  Authority: Environment Agency - Thames Region, North East Area  Site Category: Transfer - Road  Max Input Rate: Medium (Equal to or greater than 25,000 and less than 75,000 tonnes per year)  Waste Source: No known restriction on source of waste  Restrictions:  Licence Status: Record supersededSuperseded  Dated: 1st June 1977  Preceded By: Not Given  Licence:  Superseded By: DL251  Licence:  Positional Accuracy: Manually positioned to the road within the address or location  Boundary Quality: Not Supplied  Authorised Waste: Civic Amenity/Refuse Amenity Waste  House, Com + Ind.Waste  Waste Oil  Prohibited Waste: Clinical Wastes  Difficult Waste N.O.S</p>	A17NE (NW)	820	3	528750 184000
47	<p><b>Registered Waste Transfer Sites</b></p> <p>Licence Holder: Murphy Ltd  Licence Reference: DL599  Site Location: Br Goods Yard, Off York Way, Kings Cross, London, Nw1  Operator Location: 2 Ashley House, Ashley Road, LONDON, Greater London, N17 9LZ  Authority: Environment Agency - Thames Region, North East Area  Site Category: Transfer  Max Input Rate: Small (Equal to or greater than 10,000 and less than 25,000 tonnes per year)  Waste Source: No known restriction on source of waste  Restrictions:  Licence Status: Operational as far as is knownOperational  Dated: 4th September 1995  Preceded By: Not Given  Licence:  Superseded By: Not Given  Licence:  Positional Accuracy: Located by supplier to within 100m  Boundary Quality: Not Supplied  Authorised Waste: Dry Cell Batteries  Electric Cable/Wire  Max.Waste Permitted By Licence  Most Lwra Cat. A = Inert Wastes  Solidified Tar, Pitch, Bitumen  Wood, Paper, Plastics, Tincans, Cement  Prohibited Waste: Clinical - As In Coll/Disp.Reggs Of '88  Special Wastes  Waste N.O.S.</p>	A19SW (NE)	870	3	529840 183940

Map ID	Details	Quadrant Reference (Compass Direction)	Estimated Distance From Site	Contact	NGR
48	<p><b>Registered Waste Transfer Sites</b></p> <p>Licence Holder: L.B. of Camden  Licence Reference: DL251  Site Location: Jamestown Road Recycling Centre, 28 Jamestown Road, CAMDEN, London, NW1  Operator Location: Old Town Hall, Haverstock Hill, CAMDEN, London, NW3 4QP  Authority: Environment Agency - Thames Region, North East Area  Site Category: Transfer  Max Input Rate: Small (Equal to or greater than 10,000 and less than 25,000 tonnes per year)  Waste Source: No known restriction on source of waste  Restrictions:  Licence Status: Licence has completion certificateSurrendered  Dated: 5th October 1994  Preceded By: DL251  Licence:  Superseded By: Not Given  Licence:  Positional Accuracy: Manually positioned to the address or location  Boundary Quality: Not Supplied  Authorised Waste: Lead/Acid Batteries  Lwra Cat. A = Inert Wastes  Lwra Cat. Bi Gen.Non-Putresc  Mineral Oils  Mostlwra Cat. C 'Putresc'  Some Lwra Cat Bii Gen. Scrap Metal W.  W.For Recycling (Cats A, Bi, C)  Prohibited Waste: Clinical - As In Coll/Disp.Reg. Of '88  Special Wastes N.O.S.  Waste N.O.S.</p>	A17NE (NW)	871	3	528690 184020
48	<p><b>Registered Waste Transfer Sites</b></p> <p>Licence Holder: L.B. of Camden  Licence Reference: DL251  Site Location: 28 Jamestown Road, CAMDEN, London, NW1  Operator Location: Old Town Hall, Haverstock Hill, CAMDEN, London, NW3 4QP  Authority: Environment Agency - Thames Region, North East Area  Site Category: Transfer  Max Input Rate: Very Small (Less than 10,000 tonnes per year)  Waste Source: No known restriction on source of waste  Restrictions:  Licence Status: Record supersededSuperseded  Dated: 1st April 1987  Preceded By: CR/018  Licence:  Superseded By: DL251  Licence:  Positional Accuracy: Manually positioned to the address or location  Boundary Quality: Not Supplied  Authorised Waste: Civic Amenity/Refuse Amenity Waste  Max.Waste Permitted By Licence(Stated)  Metal Scrap  Waste Mineral Oil  Prohibited Waste: Clinical Wastes  Notifiable Wastes  Special Wastes</p>	A17NE (NW)	871	3	528690 184020
49	<p><b>Registered Waste Transfer Sites</b></p> <p>Licence Holder: Willment Ready Mixed Concrete Ltd  Licence Reference: DL203  Site Location: BR Goods Yard, York Way, KINGS CROSS, London, N1  Operator Location: Howard H. 63 High Street, Teddington, RICHMOND, Surrey, TW11 8HA  Authority: Environment Agency - Thames Region, North East Area  Site Category: Transfer  Max Input Rate: Medium (Equal to or greater than 25,000 and less than 75,000 tonnes per year)  Waste Source: No known restriction on source of waste  Restrictions:  Licence Status: Licence lapsed/cancelled/defunct/not applicable/surrenderedCancelled  Dated: 1st May 1985  Preceded By: Not Given  Licence:  Superseded By: Not Given  Licence:  Positional Accuracy: Manually positioned to the road within the address or location  Boundary Quality: Not Supplied  Authorised Waste: Construction And Demolition Wastes  Prohibited Waste: Biodegradable/Putrescible Waste  Clinical Wastes  Notifiable Wastes  Special Wastes</p>	A14SE (E)	983	3	530200 183210

Map ID	Details	Quadrant Reference (Compass Direction)	Estimated Distance From Site	Contact	NGR
50	<p><b>Registered Waste Treatment or Disposal Sites</b></p> <p>Licence Holder: Wd Arbuckle t/a W J Arbuckle  Licence Reference: T/NE/0484756 (ARB003)  Site Location: 7-9 St Pancras Way, CAMDEN, London, NW1 0PB  Operator Location: As Site Address  Authority: Environment Agency - Thames Region, North East Area  Site Category: Scrapyard  Max Input Rate: Very Small (Less than 10,000 tonnes per year)  Waste Source: No known restriction on source of waste  Restrictions:  Licence Status: Operational as far as is knownOperational  Dated: 6th June 1997  Preceded By: Not Given  Licence:  Superseded By: Not Given  Licence:  Positional Accuracy: Manually positioned to the address or location  Boundary Quality: Not Supplied  Authorised Waste  Electric Cable &amp; Wire  Lead/Acid Batteries  Light Ferrous Metal Scrap  Light Non-Ferrous Metal Scrap  Non-Ferrous Metal Turnings &amp; Swarf  Non-Ferrous Metals  Unsorted Scrap Metal  Prohibited Waste  Clinical - As In Control.Waste Regs'92  Spec.Waste (Epa'90:S62/1996 Regs)N.O.S  Waste N.O.S.</p>	A14NW (NE)	452	3	529590 183590
51	<p><b>Registered Waste Treatment or Disposal Sites</b></p> <p>Licence Holder: R H C Hall t/a St Pancras Metals  Licence Reference: DL414  Site Location: St Pancras Metals, 86 Pancras Road, CAMDEN, London, NW1 1WJ  Operator Location: 13 Jeremy Bentham House, Pollard Street, LONDON, Greater London, E2  Authority: Environment Agency - Thames Region, North East Area  Site Category: Scrapyard  Max Input Rate: Very Small (Less than 10,000 tonnes per year)  Waste Source: No known restriction on source of waste  Restrictions:  Licence Status: May not be working (licence suspended)Suspended  Dated: 20th November 1992  Preceded By: Not Given  Licence:  Superseded By: Not Given  Licence:  Positional Accuracy: Located by supplier to within 100m  Boundary Quality: Not Supplied  Authorised Waste  Electric Cable/Wire  Lwra Cat Bii Gen. Scrap Metal Waste  Max.Waste Permitted By Licence  Prohibited Waste  Clinical - As In Control.Waste Regs'92  Special Wastes  Waste N.O.S.</p>	A14NW (E)	607	3	529830 183360
52	<p><b>Registered Waste Treatment or Disposal Sites</b></p> <p>Licence Holder: G.R.S (Roadstone) Ltd  Licence Reference: DL440  Site Location: Kings Cross Goods Depot, Goods Way, KINGS CROSS, London, NW1  Operator Location: Wolvey, HINCKLEY, Leicestershire, LE10 3HL  Authority: Environment Agency - Thames Region, North East Area  Site Category: Transfer - with treatment  Max Input Rate: Very Large (Equal to or greater than 250,000 tonnes per year)  Waste Source: No known restriction on source of waste  Restrictions:  Licence Status: Operational as far as is knownOperational  Dated: 1st September 1997  Preceded By: DL440  Licence:  Superseded By: Not Given  Licence:  Positional Accuracy: Located by supplier to within 100m  Boundary Quality: Not Supplied  Authorised Waste  Lwra Cat. A = Inert Wastes  Lwra Cat. Bi Gen.Non-Putresc  Max.Storage In Licence  Prohibited Waste  Waste N.O.S.</p>	A19SE (NE)	793	3	529900 183740



Map ID	Details	Quadrant Reference (Compass Direction)	Estimated Distance From Site	Contact	NGR
52	<p><b>Registered Waste Treatment or Disposal Sites</b></p> <p>Licence Holder: Galliford Roadstone Ltd            Licence Reference: DL440            Site Location: Kings Cross Goods Depot, Goods Way, KINGS CROSS, London, NW1            Operator Location: Wolvey, HINCKLEY, Leicestershire, LE10 3HL            Authority: Environment Agency - Thames Region, North East Area            Site Category: Transfer - with treatment            Max Input Rate: Very Large (Equal to or greater than 250,000 tonnes per year)            Waste Source: No known restriction on source of waste            Restrictions:            Licence Status: Record supersededSuperseded            Dated: 1st March 1993            Preceded By: Not Given            Licence:            Superseded By: DL440            Licence:            Positional Accuracy: Located by supplier to within 100m            Boundary Quality: Not Supplied            Authorised Waste: Sand,Excav.Road Metal            Prohibited Waste: Topsoil,Hardcore,Brick,Stone,Concrete, Clinical - As In Control.Waste Regs'92            Special Wastes            Waste N.O.S.</p>	A19SE (NE)	793	3	529900 183740



Map ID	Details	Quadrant Reference (Compass Direction)	Estimated Distance From Site	Contact	NGR
53	<p><b>Notification of Installations Handling Hazardous Substances (NIHHS)</b></p> <p>Name: Transco            Location: St Pancras Holder Station, Battle Bridge Road, LONDON, NW1 2TR            Status: <b>Active</b>            Positional Accuracy: Located by supplier to within 100m</p>	A14SE (E)	877	5	530100 183300

Map ID	Details	Quadrant Reference (Compass Direction)	Estimated Distance From Site	Contact	NGR
	<b>BGS 1:625,000 Solid Geology</b> Description: Thames Group	A13NW (NW)	0	2	529214 183321
	<b>BGS Estimated Soil Chemistry</b> Source: British Geological Survey, National Geoscience Information Service Soil Sample Type: London Arsenic: no data Concentration: Cadmium: no data Concentration: Chromium: no data Concentration: Lead Concentration: no data Nickel: no data Concentration:	A13NW (NW)	0	2	529214 183321
	<b>BGS Estimated Soil Chemistry</b> Source: British Geological Survey, National Geoscience Information Service Soil Sample Type: London Arsenic: no data Concentration: Cadmium: no data Concentration: Chromium: no data Concentration: Lead Concentration: no data Nickel: no data Concentration:	A13NW (W)	204	2	529000 183321
	<b>BGS Estimated Soil Chemistry</b> Source: British Geological Survey, National Geoscience Information Service Soil Sample Type: London Arsenic: no data Concentration: Cadmium: no data Concentration: Chromium: no data Concentration: Lead Concentration: no data Nickel: no data Concentration:	A13SW (S)	313	2	529214 183000
	<b>BGS Estimated Soil Chemistry</b> Source: British Geological Survey, National Geoscience Information Service Soil Sample Type: London Arsenic: no data Concentration: Cadmium: no data Concentration: Chromium: no data Concentration: Lead Concentration: no data Nickel: no data Concentration:	A13SW (SW)	375	2	529000 183000
	<b>BGS Estimated Soil Chemistry</b> Source: British Geological Survey, National Geoscience Information Service Soil Sample Type: London Arsenic: no data Concentration: Cadmium: no data Concentration: Chromium: no data Concentration: Lead Concentration: no data Nickel: no data Concentration:	A8NE (S)	649	2	529263 182666
	<b>BGS Estimated Soil Chemistry</b> Source: British Geological Survey, National Geoscience Information Service Soil Sample Type: London Arsenic: no data Concentration: Cadmium: no data Concentration: Chromium: no data Concentration: Lead Concentration: no data Nickel: no data Concentration:	A8NE (S)	653	2	529273 182663

Map ID	Details	Quadrant Reference (Compass Direction)	Estimated Distance From Site	Contact	NGR
	<p><b>BGS Estimated Soil Chemistry</b></p> <p>Source: British Geological Survey, National Geoscience Information Service</p> <p>Soil Sample Type: London</p> <p>Arsenic: no data</p> <p>Concentration:</p> <p>Cadmium: no data</p> <p>Concentration:</p> <p>Chromium: no data</p> <p>Concentration:</p> <p>Lead Concentration: no data</p> <p>Nickel: no data</p> <p>Concentration:</p>	A18NW (N)	671	2	529214 184000
	<p><b>BGS Estimated Soil Chemistry</b></p> <p>Source: British Geological Survey, National Geoscience Information Service</p> <p>Soil Sample Type: London</p> <p>Arsenic: no data</p> <p>Concentration:</p> <p>Cadmium: no data</p> <p>Concentration:</p> <p>Chromium: no data</p> <p>Concentration:</p> <p>Lead Concentration: no data</p> <p>Nickel: no data</p> <p>Concentration:</p>	A18NW (N)	706	2	529000 184000
	<p><b>BGS Estimated Soil Chemistry</b></p> <p>Source: British Geological Survey, National Geoscience Information Service</p> <p>Soil Sample Type: London</p> <p>Arsenic: no data</p> <p>Concentration:</p> <p>Cadmium: no data</p> <p>Concentration:</p> <p>Chromium: no data</p> <p>Concentration:</p> <p>Lead Concentration: no data</p> <p>Nickel: no data</p> <p>Concentration:</p>	A8SW (S)	729	2	529000 182613
	<p><b>BGS Estimated Soil Chemistry</b></p> <p>Source: British Geological Survey, National Geoscience Information Service</p> <p>Soil Sample Type: London</p> <p>Arsenic: no data</p> <p>Concentration:</p> <p>Cadmium: no data</p> <p>Concentration:</p> <p>Chromium: no data</p> <p>Concentration:</p> <p>Lead Concentration: no data</p> <p>Nickel: no data</p> <p>Concentration:</p>	A14NE (E)	776	2	530000 183321
	<p><b>BGS Estimated Soil Chemistry</b></p> <p>Source: British Geological Survey, National Geoscience Information Service</p> <p>Soil Sample Type: London</p> <p>Arsenic: no data</p> <p>Concentration:</p> <p>Cadmium: no data</p> <p>Concentration:</p> <p>Chromium: no data</p> <p>Concentration:</p> <p>Lead Concentration: no data</p> <p>Nickel: no data</p> <p>Concentration:</p>	A8SW (S)	820	2	529000 182519
	<p><b>BGS Estimated Soil Chemistry</b></p> <p>Source: British Geological Survey, National Geoscience Information Service</p> <p>Soil Sample Type: London</p> <p>Arsenic: no data</p> <p>Concentration:</p> <p>Cadmium: no data</p> <p>Concentration:</p> <p>Chromium: no data</p> <p>Concentration:</p> <p>Lead Concentration: no data</p> <p>Nickel: no data</p> <p>Concentration:</p>	A14SE (E)	842	2	530000 183000

Map ID	Details	Quadrant Reference (Compass Direction)	Estimated Distance From Site	Contact	NGR
54	<p><b>BGS Recorded Mineral Sites</b></p> <p>Site Name: Kings Cross Rail Depot            Location: York Way, King'S Cross, London, N1 0au            Source: British Geological Survey, National Geoscience Information Service            Reference: 13564            Type: Rail Depot  <b>Status: Active</b>            Operator: Lafarge-Tarmac            Operator Location: Lafarge-Tarmac, Portland House, Bickenhill Lane, Solihull, Birmingham, B37 7bq            Periodic Type: Not Available            Geology: Quarry (Hard Rock)            Commodity: Crushed Rock            Positional Accuracy: Located by supplier to within 10m</p>	A19SE (NE)	988	2	530085 183810
54	<p><b>BGS Recorded Mineral Sites</b></p> <p>Site Name: Kings Cross Rail Depot            Location: British Rail Goods Yard York Way, King'S Cross, London, N1 0au            Source: British Geological Survey, National Geoscience Information Service            Reference: 13565            Type: Rail Depot  <b>Status: Active</b>            Operator: Hanson Aggregates, South East Region            Operator Location: Hanson Aggregates, South East Region, St Lawrence Avenue, 20/20 Industrial Estate, Allington, Maidstone, Kent, Me16 0lq            Periodic Type: Quaternary            Geology: Marine Deposits            Commodity: Marine Sand And Gravel            Positional Accuracy: Located by supplier to within 10m</p>	A19SE (NE)	988	2	530090 183800
54	<p><b>BGS Recorded Mineral Sites</b></p> <p>Site Name: Kings Cross Rail Depot            Location: British Rail Goods Yard York Way, King'S Cross, London, N1 0au            Source: British Geological Survey, National Geoscience Information Service            Reference: 13565            Type: Rail Depot  <b>Status: Active</b>            Operator: Hanson Aggregates, South East Region            Operator Location: Hanson Aggregates, South East Region, St Lawrence Avenue, 20/20 Industrial Estate, Allington, Maidstone, Kent, Me16 0lq            Periodic Type: Not Available            Geology: Quarry (Hard Rock)            Commodity: Crushed Rock            Positional Accuracy: Located by supplier to within 10m</p>	A19SE (NE)	988	2	530090 183800
	<p><b>BGS Measured Urban Soil Chemistry</b></p> <p>Source: British Geological Survey, National Geoscience Information Service            Grid: 529329, 183274            Soil Sample Type: Topsoil            Sample Area: London            Arsenic Measured 29.00 mg/kg            Concentration:            Cadmium Measured 0.70 mg/kg            Concentration:            Chromium Measured 89.00 mg/kg            Concentration:            Lead Measured 682.00 mg/kg            Concentration:            Nickel Measured 45.00 mg/kg            Concentration:</p>	A13SE (E)	117	2	529329 183274
	<p><b>BGS Measured Urban Soil Chemistry</b></p> <p>Source: British Geological Survey, National Geoscience Information Service            Grid: 529183, 183833            Soil Sample Type: Topsoil            Sample Area: London            Arsenic Measured 16.00 mg/kg            Concentration:            Cadmium Measured 4.90 mg/kg            Concentration:            Chromium Measured 109.00 mg/kg            Concentration:            Lead Measured 248.00 mg/kg            Concentration:            Nickel Measured 37.00 mg/kg            Concentration:</p>	A18SW (N)	505	2	529183 183833

Map ID	Details	Quadrant Reference (Compass Direction)	Estimated Distance From Site	Contact	NGR
	<p><b>BGS Measured Urban Soil Chemistry</b></p> <p>Source: British Geological Survey, National Geoscience Information Service  Grid: 529681, 183579  Soil Sample Type: Topsoil  Sample Area: London  Arsenic Measured 19.00 mg/kg  Concentration:  Cadmium Measured 0.70 mg/kg  Concentration:  Chromium Measured 89.00 mg/kg  Concentration:  Lead Measured 240.00 mg/kg  Concentration:  Nickel Measured 24.00 mg/kg  Concentration:</p>	A14NW (NE)	523	2	529681 183579
	<p><b>BGS Measured Urban Soil Chemistry</b></p> <p>Source: British Geological Survey, National Geoscience Information Service  Grid: 528713, 183132  Soil Sample Type: Topsoil  Sample Area: London  Arsenic Measured 12.00 mg/kg  Concentration:  Cadmium Measured 0.80 mg/kg  Concentration:  Chromium Measured 62.00 mg/kg  Concentration:  Lead Measured 370.00 mg/kg  Concentration:  Nickel Measured 17.00 mg/kg  Concentration:</p>	A12SE (W)	525	2	528713 183132
	<p><b>BGS Measured Urban Soil Chemistry</b></p> <p>Source: British Geological Survey, National Geoscience Information Service  Grid: 529791, 183371  Soil Sample Type: Topsoil  Sample Area: London  Arsenic Measured 17.00 mg/kg  Concentration:  Cadmium Measured 0.30 mg/kg  Concentration:  Chromium Measured 68.00 mg/kg  Concentration:  Lead Measured 351.00 mg/kg  Concentration:  Nickel Measured 31.00 mg/kg  Concentration:</p>	A14NW (E)	569	2	529791 183371
	<p><b>BGS Measured Urban Soil Chemistry</b></p> <p>Source: British Geological Survey, National Geoscience Information Service  Grid: 529283, 182719  Soil Sample Type: Topsoil  Sample Area: London  Arsenic Measured 21.00 mg/kg  Concentration:  Cadmium Measured 0.60 mg/kg  Concentration:  Chromium Measured 69.00 mg/kg  Concentration:  Lead Measured 828.00 mg/kg  Concentration:  Nickel Measured 32.00 mg/kg  Concentration:</p>	A8NE (S)	599	2	529283 182719
	<p><b>BGS Measured Urban Soil Chemistry</b></p> <p>Source: British Geological Survey, National Geoscience Information Service  Grid: 528707, 183811  Soil Sample Type: Topsoil  Sample Area: London  Arsenic Measured 20.00 mg/kg  Concentration:  Cadmium Measured 0.60 mg/kg  Concentration:  Chromium Measured 63.00 mg/kg  Concentration:  Lead Measured 2415.00 mg/kg  Concentration:  Nickel Measured 30.00 mg/kg  Concentration:</p>	A17SE (NW)	701	2	528707 183811

Map ID	Details	Quadrant Reference (Compass Direction)	Estimated Distance From Site	Contact	NGR
	<p><b>BGS Measured Urban Soil Chemistry</b></p> <p>Source: British Geological Survey, National Geoscience Information Service  Grid: 528680, 182759  Soil Sample Type: Topsoil  Sample Area: London  Arsenic Measured 17.00 mg/kg  Concentration:  Cadmium Measured 0.30 mg/kg  Concentration:  Chromium Measured 89.00 mg/kg  Concentration:  Lead Measured 289.00 mg/kg  Concentration:  Nickel Measured 36.00 mg/kg  Concentration:</p>	A7NE (SW)	764	2	528680 182759
	<p><b>BGS Measured Urban Soil Chemistry</b></p> <p>Source: British Geological Survey, National Geoscience Information Service  Grid: 529710, 182624  Soil Sample Type: Topsoil  Sample Area: London  Arsenic Measured 19.00 mg/kg  Concentration:  Cadmium Measured 0.80 mg/kg  Concentration:  Chromium Measured 67.00 mg/kg  Concentration:  Lead Measured 246.00 mg/kg  Concentration:  Nickel Measured 27.00 mg/kg  Concentration:</p>	A9SW (SE)	853	2	529710 182624
	<p><b>BGS Measured Urban Soil Chemistry</b></p> <p>Source: British Geological Survey, National Geoscience Information Service  Grid: 529372, 182388  Soil Sample Type: Topsoil  Sample Area: London  Arsenic Measured 15.00 mg/kg  Concentration:  Cadmium Measured 1.10 mg/kg  Concentration:  Chromium Measured 68.00 mg/kg  Concentration:  Lead Measured 227.00 mg/kg  Concentration:  Nickel Measured 21.00 mg/kg  Concentration:</p>	A8SE (S)	939	2	529372 182388
	<p><b>BGS Measured Urban Soil Chemistry</b></p> <p>Source: British Geological Survey, National Geoscience Information Service  Grid: 528266, 183233  Soil Sample Type: Topsoil  Sample Area: London  Arsenic Measured 25.00 mg/kg  Concentration:  Cadmium Measured 0.30 mg/kg  Concentration:  Chromium Measured 54.00 mg/kg  Concentration:  Lead Measured 92.00 mg/kg  Concentration:  Nickel Measured 22.00 mg/kg  Concentration:</p>	A12SW (W)	942	2	528266 183233
	<p><b>BGS Measured Urban Soil Chemistry</b></p> <p>Source: British Geological Survey, National Geoscience Information Service  Grid: 529298, 184298  Soil Sample Type: Topsoil  Sample Area: London  Arsenic Measured 16.00 mg/kg  Concentration:  Cadmium Measured 0.60 mg/kg  Concentration:  Chromium Measured 80.00 mg/kg  Concentration:  Lead Measured 1603.00 mg/kg  Concentration:  Nickel Measured 31.00 mg/kg  Concentration:</p>	A18NE (N)	972	2	529298 184298

Map ID	Details	Quadrant Reference (Compass Direction)	Estimated Distance From Site	Contact	NGR
	<p><b>BGS Urban Soil Chemistry Averages</b></p> <p>Source: British Geological Survey, National Geoscience Information Service</p> <p>Sample Area: London</p> <p>Count Id: 7189</p> <p>Arsenic Minimum Concentration: 1.00 mg/kg</p> <p>Arsenic Average Concentration: 17.00 mg/kg</p> <p>Arsenic Maximum Concentration: 161.00 mg/kg</p> <p>Cadmium Minimum Concentration: 0.30 mg/kg</p> <p>Cadmium Average Concentration: 0.90 mg/kg</p> <p>Cadmium Maximum Concentration: 165.20 mg/kg</p> <p>Chromium Minimum Concentration: 13.00 mg/kg</p> <p>Chromium Average Concentration: 79.00 mg/kg</p> <p>Chromium Maximum Concentration: 2094.00 mg/kg</p> <p>Lead Minimum Concentration: 11.00 mg/kg</p> <p>Lead Average Concentration: 280.00 mg/kg</p> <p>Lead Maximum Concentration: 10000.00 mg/kg</p> <p>Nickel Minimum Concentration: 2.00 mg/kg</p> <p>Nickel Average Concentration: 28.00 mg/kg</p> <p>Nickel Maximum Concentration: 506.00 mg/kg</p>	A13NW (NW)	0	2	529214 183321
	<p><b>Coal Mining Affected Areas</b></p> <p>In an area that might not be affected by coal mining</p>				
	<p><b>Non Coal Mining Areas of Great Britain</b></p> <p>No Hazard</p>				
	<p><b>Potential for Collapsible Ground Stability Hazards</b></p> <p>Hazard Potential: Very Low</p> <p>Source: British Geological Survey, National Geoscience Information Service</p>	A13NW (NW)	0	2	529214 183321
	<p><b>Potential for Compressible Ground Stability Hazards</b></p> <p>Hazard Potential: No Hazard</p> <p>Source: British Geological Survey, National Geoscience Information Service</p>	A13NW (NW)	0	2	529214 183321
	<p><b>Potential for Ground Dissolution Stability Hazards</b></p> <p>Hazard Potential: No Hazard</p> <p>Source: British Geological Survey, National Geoscience Information Service</p>	A13NW (NW)	0	2	529214 183321
	<p><b>Potential for Landslide Ground Stability Hazards</b></p> <p>Hazard Potential: Very Low</p> <p>Source: British Geological Survey, National Geoscience Information Service</p>	A13NW (NW)	0	2	529214 183321
	<p><b>Potential for Landslide Ground Stability Hazards</b></p> <p>Hazard Potential: Low</p> <p>Source: British Geological Survey, National Geoscience Information Service</p>	A13SW (SW)	209	2	529117 183124
	<p><b>Potential for Landslide Ground Stability Hazards</b></p> <p>Hazard Potential: Low</p> <p>Source: British Geological Survey, National Geoscience Information Service</p>	A13SW (W)	243	2	528966 183270
	<p><b>Potential for Running Sand Ground Stability Hazards</b></p> <p>Hazard Potential: No Hazard</p> <p>Source: British Geological Survey, National Geoscience Information Service</p>	A13NW (NW)	0	2	529214 183321
	<p><b>Potential for Shrinking or Swelling Clay Ground Stability Hazards</b></p> <p>Hazard Potential: Moderate</p> <p>Source: British Geological Survey, National Geoscience Information Service</p>	A13NW (NW)	0	2	529214 183321
	<p><b>Radon Potential - Radon Protection Measures</b></p> <p>Protection Measure: No radon protective measures are necessary in the construction of new dwellings or extensions</p> <p>Source: British Geological Survey, National Geoscience Information Service</p>	A13NW (NW)	0	2	529214 183321
	<p><b>Radon Potential - Radon Affected Areas</b></p> <p>Affected Area: The property is in a lower probability radon area, as less than 1% of homes are above the action level</p> <p>Source: British Geological Survey, National Geoscience Information Service</p>	A13NW (NW)	0	2	529214 183321



Map ID	Details	Quadrant Reference (Compass Direction)	Estimated Distance From Site	Contact	NGR
55	<p><b>Contemporary Trade Directory Entries</b></p> <p>Name: Homeclean Domestic Cleaning Ltd            Location: 271, Eversholt Street, London, NW1 1BA            Classification: Cleaning Services - Domestic  <b>Status: Active</b>            Positional Accuracy: Automatically positioned to the address</p>	A13NW (N)	9	-	529210 183332
55	<p><b>Contemporary Trade Directory Entries</b></p> <p>Name: Home Clean            Location: 271, Eversholt Street, London, NW1 1BA            Classification: Cleaning Services - Domestic  <b>Status: Inactive</b>            Positional Accuracy: Automatically positioned to the address</p>	A13NW (N)	9	-	529210 183332
56	<p><b>Contemporary Trade Directory Entries</b></p> <p>Name: Sword Telecommunications Ltd            Location: 218, Eversholt Street, London, NW1 1BD            Classification: Telecommunications Equipment &amp; Systems  <b>Status: Inactive</b>            Positional Accuracy: Automatically positioned to the address</p>	A13NE (NE)	44	-	529261 183348
57	<p><b>Contemporary Trade Directory Entries</b></p> <p>Name: Radley &amp; Co            Location: Greater London House, Hampstead Road, London, NW1 7QX            Classification: Bags, Belts &amp; Accessories - Manufacturers &amp; Suppliers  <b>Status: Inactive</b>            Positional Accuracy: Automatically positioned to the address</p>	A13SW (SW)	92	-	529135 183255
57	<p><b>Contemporary Trade Directory Entries</b></p> <p>Name: Revlon International Corporation            Location: Greater London House, Hampstead Road, London, NW1 7QX            Classification: Cosmetic Manufacturers  <b>Status: Inactive</b>            Positional Accuracy: Automatically positioned to the address</p>	A13SW (SW)	92	-	529135 183255
58	<p><b>Contemporary Trade Directory Entries</b></p> <p>Name: Camden Auto Electrical            Location: 2, Bayham Street, London, NW1 0ES            Classification: Garage Services  <b>Status: Inactive</b>            Positional Accuracy: Automatically positioned to the address</p>	A13NE (NE)	121	-	529282 183434
58	<p><b>Contemporary Trade Directory Entries</b></p> <p>Name: Scruffs International Ltd            Location: 59, Bayham Place, London, NW1 0ET            Classification: Clothing &amp; Fabrics - Manufacturers  <b>Status: Inactive</b>            Positional Accuracy: Automatically positioned to the address</p>	A13NE (NE)	141	-	529294 183449
58	<p><b>Contemporary Trade Directory Entries</b></p> <p>Name: Coles Shirt Makers Ltd            Location: 57, Bayham Place, London, NW1 0ET            Classification: Shirt Makers  <b>Status: Inactive</b>            Positional Accuracy: Automatically positioned to the address</p>	A13NE (NE)	144	-	529299 183451
58	<p><b>Contemporary Trade Directory Entries</b></p> <p>Name: Murga-Candler Ltd            Location: 57, Bayham Place, London, NW1 0ET            Classification: Antiques - Repairing &amp; Restoring  <b>Status: Inactive</b>            Positional Accuracy: Automatically positioned to the address</p>	A13NE (NE)	144	-	529299 183451
59	<p><b>Contemporary Trade Directory Entries</b></p> <p>Name: Camden Drycleaners            Location: 27, Camden High Street, London, NW1 7JE            Classification: Dry Cleaners  <b>Status: Inactive</b>            Positional Accuracy: Automatically positioned to the address</p>	A13NW (NW)	148	-	529142 183454
59	<p><b>Contemporary Trade Directory Entries</b></p> <p>Name: O'Connell Wood Working            Location: 15a-37 Camden High St, London, NW1 7JE            Classification: Cabinet Makers  <b>Status: Inactive</b>            Positional Accuracy: Manually positioned to the address or location</p>	A13NW (NW)	148	-	529130 183446
59	<p><b>Contemporary Trade Directory Entries</b></p> <p>Name: Camden Drycleaners            Location: 27, Camden High Street, London, NW1 7JE            Classification: Dry Cleaners  <b>Status: Inactive</b>            Positional Accuracy: Automatically positioned to the address</p>	A13NW (NW)	148	-	529142 183454

Map ID	Details	Quadrant Reference (Compass Direction)	Estimated Distance From Site	Contact	NGR
59	<p><b>Contemporary Trade Directory Entries</b></p> <p>Name: Camden Laundry            Location: 37, Camden High Street, London, NW1 7JE            Classification: Dry Cleaners  <b>Status: Active</b>            Positional Accuracy: Automatically positioned to the address</p>	A13NW (NW)	148	-	529131 183446
59	<p><b>Contemporary Trade Directory Entries</b></p> <p>Name: Fantastic Cleaners Camden            Location: 27, Camden High Street, London, NW1 7JE            Classification: Cleaning Services - Domestic  <b>Status: Inactive</b>            Positional Accuracy: Automatically positioned to the address</p>	A13NW (NW)	148	-	529142 183454
59	<p><b>Contemporary Trade Directory Entries</b></p> <p>Name: Print Today            Location: 41, Camden High Street, London, NW1 7JH            Classification: Printers  <b>Status: Inactive</b>            Positional Accuracy: Automatically positioned to the address</p>	A13NW (NW)	184	-	529124 183485
60	<p><b>Contemporary Trade Directory Entries</b></p> <p>Name: A N H Autos            Location: 4, Kings Terrace, London, NW1 0JP            Classification: Garage Services  <b>Status: Inactive</b>            Positional Accuracy: Manually positioned to the address or location</p>	A13NW (N)	149	-	529209 183478
60	<p><b>Contemporary Trade Directory Entries</b></p> <p>Name: Primary Colour Laboratories Ltd            Location: 11-13, Kings Terrace, London, NW1 0JP            Classification: Photographic Processors  <b>Status: Inactive</b>            Positional Accuracy: Automatically positioned to the address</p>	A13NW (N)	162	-	529169 183483
60	<p><b>Contemporary Trade Directory Entries</b></p> <p>Name: Fox Marble            Location: 15, Kings Terrace, London, NW1 0JP            Classification: Quarries  <b>Status: Active</b>            Positional Accuracy: Automatically positioned to the address</p>	A13NW (N)	173	-	529176 183496
60	<p><b>Contemporary Trade Directory Entries</b></p> <p>Name: Casna Group Ltd            Location: 7c, Bayham Street, London, NW1 0EY            Classification: Commercial Cleaning Services  <b>Status: Active</b>            Positional Accuracy: Automatically positioned to the address</p>	A13NW (N)	175	-	529210 183504
60	<p><b>Contemporary Trade Directory Entries</b></p> <p>Name: Carpet Cleaning Cleaner            Location: 89, Plender Street, London, NW1 0JN            Classification: Carpet, Curtain &amp; Upholstery Cleaners  <b>Status: Active</b>            Positional Accuracy: Automatically positioned to the address</p>	A13NW (N)	205	-	529172 183528
60	<p><b>Contemporary Trade Directory Entries</b></p> <p>Name: Professional Domestic Services            Location: Flat 39, Westerham, Bayham Street, London, NW1 0JU            Classification: Cleaning Services - Domestic  <b>Status: Inactive</b>            Positional Accuracy: Automatically positioned to the address</p>	A13NE (N)	206	-	529229 183535
61	<p><b>Contemporary Trade Directory Entries</b></p> <p>Name: Albert Motors            Location: 2-6, Albert Street, London, NW1 7NZ            Classification: Garage Services  <b>Status: Inactive</b>            Positional Accuracy: Automatically positioned to the address</p>	A13SW (W)	171	-	529033 183304
62	<p><b>Contemporary Trade Directory Entries</b></p> <p>Name: Steve'S Garage Ltd            Location: 23-27, Kings Terrace, London, NW1 0JP            Classification: Car Body Repairs  <b>Status: Inactive</b>            Positional Accuracy: Automatically positioned to the address</p>	A13NW (N)	202	-	529157 183521
62	<p><b>Contemporary Trade Directory Entries</b></p> <p>Name: Mitie Engineering Services (London) Ltd            Location: 23-27, Kings Terrace, London, NW1 0JP            Classification: Engineers - General  <b>Status: Inactive</b>            Positional Accuracy: Automatically positioned to the address</p>	A13NW (N)	202	-	529157 183521

Map ID	Details	Quadrant Reference (Compass Direction)	Estimated Distance From Site	Contact	NGR
63	<p><b>Contemporary Trade Directory Entries</b></p> <p>Name: Globe Motors            Location: 12a, Mornington Crescent, London, NW1 7RH            Classification: Garage Services            Status: <b>Inactive</b>            Positional Accuracy: Automatically positioned to the address</p>	A13SW (SW)	207	-	529062 183165
64	<p><b>Contemporary Trade Directory Entries</b></p> <p>Name: Chicken Cottage            Location: 53, Camden High Street, London, NW1 7JH            Classification: Food Products - Manufacturers            Status: <b>Inactive</b>            Positional Accuracy: Automatically positioned to the address</p>	A13NW (NW)	216	-	529099 183508
64	<p><b>Contemporary Trade Directory Entries</b></p> <p>Name: Lingfield Communications Ltd            Location: 63-65, Camden High Street, London, NW1 7JL            Classification: Printers            Status: <b>Inactive</b>            Positional Accuracy: Automatically positioned to the address</p>	A13NW (NW)	254	-	529084 183543
64	<p><b>Contemporary Trade Directory Entries</b></p> <p>Name: Central Alcohol Analytical Service            Location: 63-65, Camden High Street, London, NW1 7JL            Classification: Laboratories            Status: <b>Inactive</b>            Positional Accuracy: Manually positioned to the address or location</p>	A13NW (NW)	254	-	529084 183543
64	<p><b>Contemporary Trade Directory Entries</b></p> <p>Name: Ryness Electrical Supplies Ltd            Location: 67, Camden High Street, London, NW1 7JL            Classification: Electrical Goods Sales, Manufacturers &amp; Wholesalers            Status: <b>Inactive</b>            Positional Accuracy: Automatically positioned to the address</p>	A13NW (NW)	266	-	529076 183553
64	<p><b>Contemporary Trade Directory Entries</b></p> <p>Name: Kodak Express            Location: 75, Camden High Street, London, NW1 7JL            Classification: Photographic Processors            Status: <b>Inactive</b>            Positional Accuracy: Automatically positioned to the address</p>	A13NW (NW)	293	-	529061 183575
65	<p><b>Contemporary Trade Directory Entries</b></p> <p>Name: Fantastic Services Camden            Location: 3, Mornington Terrace, London, NW1 7RR            Classification: Cleaning Services - Domestic            Status: <b>Inactive</b>            Positional Accuracy: Automatically positioned to the address</p>	A13SW (W)	237	-	528967 183302
66	<p><b>Contemporary Trade Directory Entries</b></p> <p>Name: Prontaprint            Location: 60, Camden High Street, London, NW1 0LT            Classification: Printers            Status: <b>Active</b>            Positional Accuracy: Automatically positioned to the address</p>	A13NW (NW)	265	-	529107 183569
66	<p><b>Contemporary Trade Directory Entries</b></p> <p>Name: Fashion Partner Ltd            Location: 44, Kings Terrace, London, NW1 0JR            Classification: Clothing &amp; Fabrics - Manufacturers            Status: <b>Inactive</b>            Positional Accuracy: Automatically positioned to the address</p>	A13NW (N)	291	-	529134 183607
67	<p><b>Contemporary Trade Directory Entries</b></p> <p>Name: Prolific Dvd Solutions Ltd            Location: 164, Eversholt Street, London, NW1 1BL            Classification: Manufacturers            Status: <b>Inactive</b>            Positional Accuracy: Automatically positioned to the address</p>	A13SE (SE)	288	-	529411 183107
67	<p><b>Contemporary Trade Directory Entries</b></p> <p>Name: Mary Kay Cosmetics Uk Ltd            Location: 163, Eversholt Street, London, NW1 1BU            Classification: Cosmetic Manufacturers            Status: <b>Active</b>            Positional Accuracy: Automatically positioned to the address</p>	A13SE (SE)	294	-	529386 183080
67	<p><b>Contemporary Trade Directory Entries</b></p> <p>Name: Steelcase (Europe)            Location: 183, Eversholt Street, London, NW1 1BU            Classification: Office Furniture &amp; Equipment            Status: <b>Inactive</b>            Positional Accuracy: Automatically positioned to the address</p>	A13SE (SE)	294	-	529386 183080

Map ID	Details	Quadrant Reference (Compass Direction)	Estimated Distance From Site	Contact	NGR
68	<p><b>Contemporary Trade Directory Entries</b></p> <p>Name: Crowndale            Location: 2, Crowndale Road, London, NW1 1TT            Classification: Dry Cleaners  <b>Status: Active</b>            Positional Accuracy: Automatically positioned to the address</p>	A13NE (NE)	330	-	529506 183498
68	<p><b>Contemporary Trade Directory Entries</b></p> <p>Name: Cleaners (Regents Park)            Location: 7, Crowndale Road, London, NW1 1TU            Classification: Cleaning Services - Domestic  <b>Status: Inactive</b>            Positional Accuracy: Automatically positioned to the address</p>	A13NE (NE)	338	-	529533 183463
69	<p><b>Contemporary Trade Directory Entries</b></p> <p>Name: Currys            Location: 97-99, Camden High Street, London, NW1 7JN            Classification: Electrical Goods Sales, Manufacturers &amp; Wholesalers  <b>Status: Inactive</b>            Positional Accuracy: Automatically positioned to the address</p>	A13NW (NW)	347	-	529023 183615
69	<p><b>Contemporary Trade Directory Entries</b></p> <p>Name: Oven Cleaning Camden            Location: 111-113, Camden High Street, London, NW1 7JN            Classification: Oven cleaning  <b>Status: Inactive</b>            Positional Accuracy: Automatically positioned to the address</p>	A13NW (NW)	389	-	529010 183656
69	<p><b>Contemporary Trade Directory Entries</b></p> <p>Name: Act Now Cleaners Camden            Location: 2, Delancey Passage, London, NW1 7NN            Classification: Cleaning Services - Domestic  <b>Status: Active</b>            Positional Accuracy: Automatically positioned to the address</p>	A13NW (NW)	389	-	528984 183638
70	<p><b>Contemporary Trade Directory Entries</b></p> <p>Name: Hugo Boss (Uk) Ltd            Location: Unit 1, 39, Plender Street, London, NW1 0DT            Classification: Distribution Services  <b>Status: Inactive</b>            Positional Accuracy: Automatically positioned to the address</p>	A18SE (N)	351	-	529286 183674
71	<p><b>Contemporary Trade Directory Entries</b></p> <p>Name: Roman Motors            Location: 11, Pratt Mews, London, NW1 0AD            Classification: Garage Services  <b>Status: Inactive</b>            Positional Accuracy: Automatically positioned to the address</p>	A13NW (NW)	353	-	529074 183650
72	<p><b>Contemporary Trade Directory Entries</b></p> <p>Name: Account Me In            Location: 5, Crowndale Road, London, NW1 1TU            Classification: Cargo Handling Services  <b>Status: Inactive</b>            Positional Accuracy: Automatically positioned to the address</p>	A13NE (NE)	356	-	529550 183468
72	<p><b>Contemporary Trade Directory Entries</b></p> <p>Name: That Nice Laundrette            Location: 3, Crowndale Road, London, NW1 1TU            Classification: Laundries &amp; Launderettes  <b>Status: Active</b>            Positional Accuracy: Automatically positioned to the address</p>	A13NE (NE)	356	-	529550 183468
73	<p><b>Contemporary Trade Directory Entries</b></p> <p>Name: Bp Express Shopping            Location: 142, Hampstead Road, London, NW1 2PT            Classification: Petrol Filling Stations - 24 Hour  <b>Status: Inactive</b>            Positional Accuracy: Automatically positioned to the address</p>	A8NE (S)	359	-	529225 182954
74	<p><b>Contemporary Trade Directory Entries</b></p> <p>Name: Dew Clean International            Location: 46, Charrington Street, London, NW1 1RD            Classification: Commercial Cleaning Services  <b>Status: Active</b>            Positional Accuracy: Automatically positioned to the address</p>	A14NW (E)	367	-	529588 183371
74	<p><b>Contemporary Trade Directory Entries</b></p> <p>Name: Dew Clean            Location: 46, Charrington Street, London, NW1 1RD            Classification: Commercial Cleaning Services  <b>Status: Inactive</b>            Positional Accuracy: Automatically positioned to the address</p>	A14NW (E)	367	-	529588 183371

Map ID	Details	Quadrant Reference (Compass Direction)	Estimated Distance From Site	Contact	NGR
75	<p><b>Contemporary Trade Directory Entries</b></p> <p>Name: Academy Mews Dance Studios            Location: 15, Pratt Mews, London, NW1 0AD            Classification: Catering Equipment  <b>Status: Active</b>            Positional Accuracy: Automatically positioned to the address</p>	A18SW (NW)	376	-	529060 183669
75	<p><b>Contemporary Trade Directory Entries</b></p> <p>Name: Camden Print            Location: 102, Camden High Street, London, NW1 0LU            Classification: Printers  <b>Status: Active</b>            Positional Accuracy: Manually positioned to the address or location</p>	A18SW (NW)	408	-	529023 183686
76	<p><b>Contemporary Trade Directory Entries</b></p> <p>Name: West End Services            Location: Flat 59, Augustus House, Augustus Street, London, NW1 3TB            Classification: Cleaning Services - Domestic  <b>Status: Inactive</b>            Positional Accuracy: Automatically positioned to the address</p>	A13SW (SW)	377	-	529005 182995
77	<p><b>Contemporary Trade Directory Entries</b></p> <p>Name: Sculpture Moulds            Location: Flat 35, Langdale, Stanhope Street, London, NW1 3RA            Classification: Foundries  <b>Status: Active</b>            Positional Accuracy: Automatically positioned to the address</p>	A8NW (S)	381	-	529074 182956
77	<p><b>Contemporary Trade Directory Entries</b></p> <p>Name: Aulia Enterprise Ltd            Location: 2, Stanhope Parade, London, NW1 3RD            Classification: Meat - Wholesale  <b>Status: Inactive</b>            Positional Accuracy: Automatically positioned to the address</p>	A8NW (SW)	419	-	529043 182928
77	<p><b>Contemporary Trade Directory Entries</b></p> <p>Name: Spick &amp; Span            Location: 4, Stanhope Parade, London, NW1 3RD            Classification: Dry Cleaners  <b>Status: Inactive</b>            Positional Accuracy: Automatically positioned to the address</p>	A8NW (SW)	425	-	529033 182925
77	<p><b>Contemporary Trade Directory Entries</b></p> <p>Name: Fairway Cleaners            Location: 4, Stanhope Parade, London, NW1 3RD            Classification: Dry Cleaners  <b>Status: Inactive</b>            Positional Accuracy: Automatically positioned to the address</p>	A8NW (SW)	425	-	529033 182925
77	<p><b>Contemporary Trade Directory Entries</b></p> <p>Name: Fairway Cleaners            Location: 4, Stanhope Parade, London, NW1 3RD            Classification: Laundries &amp; Launderettes  <b>Status: Inactive</b>            Positional Accuracy: Automatically positioned to the address</p>	A8NW (SW)	425	-	529033 182925
77	<p><b>Contemporary Trade Directory Entries</b></p> <p>Name: Betta Clean Laundry            Location: 4, Stanhope Parade, London, NW1 3RD            Classification: Dry Cleaners  <b>Status: Inactive</b>            Positional Accuracy: Automatically positioned to the address</p>	A8NW (SW)	425	-	529033 182925
78	<p><b>Contemporary Trade Directory Entries</b></p> <p>Name: E Wilson            Location: Flat 15, Lydford, Royal College Street, London, NW1 0SA            Classification: Commercial Cleaning Services  <b>Status: Inactive</b>            Positional Accuracy: Automatically positioned to the address</p>	A13NE (NE)	383	-	529483 183608
79	<p><b>Contemporary Trade Directory Entries</b></p> <p>Name: Sosei Co Ltd            Location: 19 Mandela St, London, NW1 0DU            Classification: Pharmaceutical Manufacturers &amp; Distributors  <b>Status: Inactive</b>            Positional Accuracy: Manually positioned to the road within the address or location</p>	A18SE (N)	384	-	529360 183687
80	<p><b>Contemporary Trade Directory Entries</b></p> <p>Name: R Kive It Ltd            Location: 85, Albert Street, London, NW1 7LX            Classification: Photo &amp; Digital Imaging Bureaus  <b>Status: Inactive</b>            Positional Accuracy: Automatically positioned to the address</p>	A12NE (NW)	398	-	528865 183526

Map ID	Details	Quadrant Reference (Compass Direction)	Estimated Distance From Site	Contact	NGR
81	<p><b>Contemporary Trade Directory Entries</b></p> <p>Name: Roman Motors            Location: 11, Pratt Street, London, NW1 0AE            Classification: Garage Services            Status: <b>Inactive</b>            Positional Accuracy: Automatically positioned to the address</p>	A18SW (N)	411	-	529061 183708
81	<p><b>Contemporary Trade Directory Entries</b></p> <p>Name: Halina'S Cleaners            Location: 21, Pratt Street, London, NW1 0BG            Classification: Cleaning Services - Commercial            Status: <b>Inactive</b>            Positional Accuracy: Automatically positioned to the address</p>	A18SW (N)	421	-	529100 183732
81	<p><b>Contemporary Trade Directory Entries</b></p> <p>Name: W Business Presentations Ltd            Location: 85-87, Bayham Street, London, NW1 0AG            Classification: Photographic Processors            Status: <b>Inactive</b>            Positional Accuracy: Automatically positioned to the address</p>	A18SW (N)	437	-	529059 183736
81	<p><b>Contemporary Trade Directory Entries</b></p> <p>Name: Printing.Com Ltd            Location: 85-87, Bayham Street, London, NW1 0AG            Classification: Printers            Status: <b>Active</b>            Positional Accuracy: Automatically positioned to the address</p>	A18SW (N)	437	-	529059 183736
81	<p><b>Contemporary Trade Directory Entries</b></p> <p>Name: Serna Services            Location: 85-87, Bayham Street, London, NW1 0AG            Classification: Commercial Cleaning Services            Status: <b>Active</b>            Positional Accuracy: Automatically positioned to the address</p>	A18SW (N)	437	-	529059 183736
82	<p><b>Contemporary Trade Directory Entries</b></p> <p>Name: Wash &amp; Iron            Location: Park Rd, London, NW1 4SS            Classification: Ironing &amp; Home Laundry Services            Status: <b>Inactive</b>            Positional Accuracy: Manually positioned within the geographical locality</p>	A8NE (SE)	413	-	529433 182967
83	<p><b>Contemporary Trade Directory Entries</b></p> <p>Name: Lomax Carpark            Location: Curmock Estate Car Park 38-40, Pratt Street, London, NW1 0LY            Classification: Car Painters &amp; Sprayers            Status: <b>Active</b>            Positional Accuracy: Automatically positioned to the address</p>	A18SW (N)	415	-	529181 183743
83	<p><b>Contemporary Trade Directory Entries</b></p> <p>Name: Original Cleaners Camden            Location: 49, Pratt Street, London, NW1 0BJ            Classification: Cleaning Services - Domestic            Status: <b>Active</b>            Positional Accuracy: Automatically positioned to the address</p>	A18SW (N)	463	-	529187 183791
84	<p><b>Contemporary Trade Directory Entries</b></p> <p>Name: John Kaldor Uk Ltd            Location: Centro House, 20-23, Mandela Street, London, NW1 0DU            Classification: Clothing &amp; Fabrics - Manufacturers            Status: <b>Active</b>            Positional Accuracy: Manually positioned to the address or location</p>	A18SE (N)	423	-	529320 183740
85	<p><b>Contemporary Trade Directory Entries</b></p> <p>Name: Rocket Dog            Location: Centro 2, Mandela Street, London, NW1 0DU            Classification: Footwear Manufacturers &amp; Wholesale            Status: <b>Active</b>            Positional Accuracy: Manually positioned within the geographical locality</p>	A18SE (N)	440	-	529333 183755
85	<p><b>Contemporary Trade Directory Entries</b></p> <p>Name: Pacific Heights Uk Ltd            Location: 5-12, Mandela Street, London, NW1 0DU            Classification: Clothing &amp; Fabrics - Manufacturers            Status: <b>Inactive</b>            Positional Accuracy: Automatically positioned to the address</p>	A18SE (N)	475	-	529310 183796
86	<p><b>Contemporary Trade Directory Entries</b></p> <p>Name: Snappy Snaps            Location: 127, Camden High Street, London, NW1 7JR            Classification: Photographic Processors            Status: <b>Inactive</b>            Positional Accuracy: Automatically positioned to the address</p>	A18SW (NW)	440	-	528958 183682



Map ID	Details	Quadrant Reference (Compass Direction)	Estimated Distance From Site	Contact	NGR
86	<p><b>Contemporary Trade Directory Entries</b></p> <p>Name: Camden Pct            Location: 125-133 Camden High St, London, NW1 7JR            Classification: Hospitals            Status: <b>Inactive</b>            Positional Accuracy: Manually positioned to the address or location</p>	A18SW (NW)	440	-	528958 183682
87	<p><b>Contemporary Trade Directory Entries</b></p> <p>Name: City Centre            Location: 118, Eversholt Street, London, NW1 1BP            Classification: Dry Cleaners            Status: <b>Active</b>            Positional Accuracy: Automatically positioned to the address</p>	A8NE (SE)	442	-	529499 182980
88	<p><b>Contemporary Trade Directory Entries</b></p> <p>Name: Lab Merchant            Location: 2, Royal College Street, London, NW1 0NH            Classification: Laboratory Equipment, Instruments &amp; Supplies            Status: <b>Active</b>            Positional Accuracy: Automatically positioned to the address</p>	A18SE (NE)	448	-	529484 183691
88	<p><b>Contemporary Trade Directory Entries</b></p> <p>Name: Immune Targeting System            Location: 2, Royal College Street, London, NW1 0NH            Classification: Laboratories            Status: <b>Inactive</b>            Positional Accuracy: Automatically positioned to the address</p>	A18SE (NE)	448	-	529484 183691
88	<p><b>Contemporary Trade Directory Entries</b></p> <p>Name: Medcity            Location: 2, Royal College Street, London, NW1 0NH            Classification: Laboratories            Status: <b>Active</b>            Positional Accuracy: Automatically positioned to the address</p>	A18SE (NE)	448	-	529484 183691
89	<p><b>Contemporary Trade Directory Entries</b></p> <p>Name: W J Arbuckle            Location: 7-9, St. Pancras Way, London, NW1 0PB            Classification: Scrap Metal Merchants            Status: <b>Inactive</b>            Positional Accuracy: Automatically positioned to the address</p>	A14NW (NE)	462	-	529591 183605
89	<p><b>Contemporary Trade Directory Entries</b></p> <p>Name: Barbican Metals            Location: 7-9, St. Pancras Way, London, NW1 0PB            Classification: Scrap Metal Merchants            Status: <b>Inactive</b>            Positional Accuracy: Automatically positioned to the address</p>	A14NW (NE)	462	-	529591 183605
90	<p><b>Contemporary Trade Directory Entries</b></p> <p>Name: A4 Office Furniture            Location: 32, Goldington Street, London, NW1 1UE            Classification: Office Furniture &amp; Equipment            Status: <b>Inactive</b>            Positional Accuracy: Automatically positioned to the address</p>	A14NW (E)	478	-	529701 183353
90	<p><b>Contemporary Trade Directory Entries</b></p> <p>Name: A4 Office Furniture            Location: 32, Goldington Street, London, NW1 1UE            Classification: Office Furniture &amp; Equipment            Status: <b>Inactive</b>            Positional Accuracy: Automatically positioned to the address</p>	A14NW (E)	478	-	529701 183353
91	<p><b>Contemporary Trade Directory Entries</b></p> <p>Name: Cover Up Clothing Ltd            Location: Ground Floor, 122-128, Arlington Road, London, NW1 7HP            Classification: Clothing &amp; Fabrics - Manufacturers            Status: <b>Inactive</b>            Positional Accuracy: Automatically positioned to the address</p>	A18SW (NW)	484	-	528906 183698
92	<p><b>Contemporary Trade Directory Entries</b></p> <p>Name: Currys Digital            Location: 136-138, Camden High Street, London, NW1 0LU            Classification: Electrical Goods Sales, Manufacturers &amp; Wholesalers            Status: <b>Inactive</b>            Positional Accuracy: Automatically positioned to the address</p>	A18SW (NW)	496	-	528988 183767
93	<p><b>Contemporary Trade Directory Entries</b></p> <p>Name: Bgb Medical Training            Location: Regents Park Barracks, Albany St, London, NW1 4AL            Classification: Medical &amp; Dental Laboratories            Status: <b>Inactive</b>            Positional Accuracy: Manually positioned within the geographical locality</p>	A12SE (W)	501	-	528728 183161



Map ID	Details	Quadrant Reference (Compass Direction)	Estimated Distance From Site	Contact	NGR
94	<p><b>Contemporary Trade Directory Entries</b></p> <p>Name: Portrait &amp; Wedding Photography            Location: 106, Eversholt Street, London, NW1 1BP            Classification: Photocopiers            Status: <b>Active</b>            Positional Accuracy: Manually positioned to the address or location</p>	A8NE (SE)	505	-	529542 182934
95	<p><b>Contemporary Trade Directory Entries</b></p> <p>Name: Camden Town Carpet Cleaners Ltd            Location: 157a, Camden High Street, London, NW1 7JY            Classification: Cleaning Services - Domestic            Status: <b>Active</b>            Positional Accuracy: Automatically positioned to the address</p>	A18SW (NW)	525	-	528932 183767
95	<p><b>Contemporary Trade Directory Entries</b></p> <p>Name: Proxima Concepts            Location: 2, Royal College Street, London, NW1 0NH            Classification: Medical &amp; Dental Laboratories            Status: <b>Inactive</b>            Positional Accuracy: Automatically positioned to the address</p>	A18SW (NW)	534	-	528965 183798
95	<p><b>Contemporary Trade Directory Entries</b></p> <p>Name: Fads            Location: 159-161, Camden High Street, London, NW1 7JY            Classification: Wallpapers &amp; Wall Coverings            Status: <b>Inactive</b>            Positional Accuracy: Automatically positioned to the address</p>	A18SW (NW)	537	-	528926 183778
96	<p><b>Contemporary Trade Directory Entries</b></p> <p>Name: Travis Perkins Plc            Location: Timber Yard, St. Pancras Way, London, NW1 0PT            Classification: Builders' Merchants            Status: <b>Active</b>            Positional Accuracy: Manually positioned to the road within the address or location</p>	A19SW (NE)	526	-	529591 183703
96	<p><b>Contemporary Trade Directory Entries</b></p> <p>Name: Travis Perkins Trading Co Ltd            Location: 11-13, St. Pancras Way, London, NW1 0PT            Classification: Builders' Merchants            Status: <b>Inactive</b>            Positional Accuracy: Automatically positioned to the address</p>	A19SW (NE)	530	-	529566 183732
96	<p><b>Contemporary Trade Directory Entries</b></p> <p>Name: Travis Perkins Trading Co Ltd            Location: 11-13, St. Pancras Way, London, NW1 0PT            Classification: Builders' Merchants            Status: <b>Inactive</b>            Positional Accuracy: Automatically positioned to the address</p>	A19SW (NE)	530	-	529566 183732
97	<p><b>Contemporary Trade Directory Entries</b></p> <p>Name: Ibstock Plc            Location: 180, Albany Street, London, NW1 4AW            Classification: Brick Manufacturers            Status: <b>Inactive</b>            Positional Accuracy: Automatically positioned to the address</p>	A12SE (SW)	530	-	528776 183004
98	<p><b>Contemporary Trade Directory Entries</b></p> <p>Name: St Pancras Hospital            Location: St. Pancras Hospital, 4, St. Pancras Way, London, NW1 0PE            Classification: Hospitals            Status: <b>Active</b>            Positional Accuracy: Automatically positioned to the address</p>	A14NW (NE)	547	-	529689 183612
98	<p><b>Contemporary Trade Directory Entries</b></p> <p>Name: Nhs Camden            Location: St. Pancras Hospital, 4, St. Pancras Way, London, NW1 0PE            Classification: Hospitals            Status: <b>Inactive</b>            Positional Accuracy: Automatically positioned to the address</p>	A14NW (NE)	547	-	529689 183612
98	<p><b>Contemporary Trade Directory Entries</b></p> <p>Name: Nhs Camden            Location: St. Pancras Hospital, 4, St. Pancras Way, London, NW1 0PE            Classification: Hospitals            Status: <b>Active</b>            Positional Accuracy: Automatically positioned to the address</p>	A14NW (NE)	547	-	529689 183612
99	<p><b>Contemporary Trade Directory Entries</b></p> <p>Name: Euston Alliance            Location: Euston Station Parcel Deck, Barnby Street, London, NW1 2RS            Classification: Railways            Status: <b>Inactive</b>            Positional Accuracy: Manually positioned to the address or location</p>	A8NE (SE)	556	-	529536 182865

Map ID	Details	Quadrant Reference (Compass Direction)	Estimated Distance From Site	Contact	NGR
100	<p><b>Contemporary Trade Directory Entries</b></p> <p>Name: P B P Services Ltd            Location: 88, Camden Street, London, NW1 0JA            Classification: Commercial Cleaning Services            Status: <b>Active</b>            Positional Accuracy: Automatically positioned to the address</p>	A18SW (N)	557	-	529204 183886
101	<p><b>Contemporary Trade Directory Entries</b></p> <p>Name: Digital Bate.Net Ltd            Location: Unit 9, 43, Carol Street, London, NW1 0HT            Classification: Printers            Status: <b>Inactive</b>            Positional Accuracy: Automatically positioned to the address</p>	A18SW (N)	560	-	529041 183860
101	<p><b>Contemporary Trade Directory Entries</b></p> <p>Name: Vrsion Ltd            Location: Unit 1, 43, Carol Street, London, NW1 0HT            Classification: Photographic Equipment &amp; Supplies - Manufacturers            Status: <b>Inactive</b>            Positional Accuracy: Manually positioned to the address or location</p>	A18SW (N)	560	-	529041 183860
101	<p><b>Contemporary Trade Directory Entries</b></p> <p>Name: Skin2hide Ltd            Location: Unit 6, 43, Carol Street, London, NW1 0HT            Classification: Clothing Accessory Manufacturers            Status: <b>Inactive</b>            Positional Accuracy: Manually positioned to the address or location</p>	A18SW (N)	560	-	529041 183860
102	<p><b>Contemporary Trade Directory Entries</b></p> <p>Name: Haywards Cleaners Ltd            Location: Phoenix Rd, London, NW1 1ES            Classification: Dry Cleaners            Status: <b>Inactive</b>            Positional Accuracy: Manually positioned to the road within the address or location</p>	A9NW (SE)	565	-	529666 182974
103	<p><b>Contemporary Trade Directory Entries</b></p> <p>Name: National Tyres And Autocare            Location: 107, Parkway, London, NW1 7PP            Classification: Tyre Dealers            Status: <b>Inactive</b>            Positional Accuracy: Automatically positioned to the address</p>	A12NE (NW)	574	-	528714 183615
104	<p><b>Contemporary Trade Directory Entries</b></p> <p>Name: Ats Euromaster Ltd            Location: 70-86, Royal College Street, London, NW1 0TH            Classification: Tyre Dealers            Status: <b>Active</b>            Positional Accuracy: Automatically positioned to the address</p>	A18SE (N)	579	-	529386 183884
105	<p><b>Contemporary Trade Directory Entries</b></p> <p>Name: Trident Scaffolding Uk Ltd            Location: 72-76, Eversholt Street, LONDON, NW1 1BY            Classification: Scaffolding &amp; Work Platforms            Status: <b>Inactive</b>            Positional Accuracy: Automatically positioned to the address</p>	A9NW (SE)	585	-	529589 182869
106	<p><b>Contemporary Trade Directory Entries</b></p> <p>Name: Reflex Action Ltd            Location: 1st Floor 6 St Pancras Way, London, NW1 1AA            Classification: Mechanical Engineers            Status: <b>Inactive</b>            Positional Accuracy: Manually positioned to the address or location</p>	A19SW (NE)	589	-	529620 183762
107	<p><b>Contemporary Trade Directory Entries</b></p> <p>Name: Kb Export            Location: 81, Parkway, London, NW1 7PP            Classification: Scrap Metal Merchants            Status: <b>Active</b>            Positional Accuracy: Automatically positioned to the address</p>	A17SE (NW)	595	-	528726 183672
107	<p><b>Contemporary Trade Directory Entries</b></p> <p>Name: Wallace &amp; Sons Repointing            Location: Flat 1, London, NW1 7PP            Classification: Blast Cleaning            Status: <b>Active</b>            Positional Accuracy: Manually positioned within the geographical locality</p>	A17SE (NW)	595	-	528719 183661
107	<p><b>Contemporary Trade Directory Entries</b></p> <p>Name: Smart Dry Cleaners            Location: 104, Parkway, London, NW1 7AN            Classification: Dry Cleaners            Status: <b>Inactive</b>            Positional Accuracy: Automatically positioned to the address</p>	A17SE (NW)	623	-	528692 183671

Map ID	Details	Quadrant Reference (Compass Direction)	Estimated Distance From Site	Contact	NGR
107	<p><b>Contemporary Trade Directory Entries</b></p> <p>Name: Smarts            Location: 104, Parkway, London, NW1 7AN            Classification: Dry Cleaners  <b>Status: Active</b>            Positional Accuracy: Automatically positioned to the address</p>	A17SE (NW)	623	-	528692 183671
107	<p><b>Contemporary Trade Directory Entries</b></p> <p>Name: Echo Sourcing Ltd            Location: 110-112, Parkway, London, NW1 7AN            Classification: Clothing Accessory Manufacturers  <b>Status: Active</b>            Positional Accuracy: Automatically positioned to the address</p>	A17SE (NW)	630	-	528678 183664
108	<p><b>Contemporary Trade Directory Entries</b></p> <p>Name: 24 Hour Mobile Tyres            Location: 61, Parkway, London, NW1 7PP            Classification: Tyre Repairs &amp; Retreading  <b>Status: Active</b>            Positional Accuracy: Automatically positioned to the address</p>	A17SE (NW)	595	-	528753 183705
109	<p><b>Contemporary Trade Directory Entries</b></p> <p>Name: Cleaning Services Camden            Location: 121, Parkway, London, NW1 7PS            Classification: Commercial Cleaning Services  <b>Status: Active</b>            Positional Accuracy: Automatically positioned to the address</p>	A12NE (NW)	599	-	528659 183565
110	<p><b>Contemporary Trade Directory Entries</b></p> <p>Name: Duntower Ltd            Location: 86, Pancras Road, London, NW1 1UJ            Classification: Scrap Metal Merchants  <b>Status: Inactive</b>            Positional Accuracy: Automatically positioned in the proximity of the address</p>	A14NW (E)	601	-	529823 183372
110	<p><b>Contemporary Trade Directory Entries</b></p> <p>Name: G M Coachworks            Location: 68, Pancras Road, London, NW1 1UJ            Classification: Car Body Repairs  <b>Status: Inactive</b>            Positional Accuracy: Automatically positioned in the proximity of the address</p>	A14NW (E)	625	-	529849 183344
110	<p><b>Contemporary Trade Directory Entries</b></p> <p>Name: Amphurst Ltd            Location: 82, Pancras Road, London, NW1 1UJ            Classification: Garage Services  <b>Status: Inactive</b>            Positional Accuracy: Automatically positioned in the proximity of the address</p>	A14NW (E)	625	-	529849 183344
110	<p><b>Contemporary Trade Directory Entries</b></p> <p>Name: T C Motors            Location: 74, Pancras Road, London, NW1 1UJ            Classification: Garage Services  <b>Status: Inactive</b>            Positional Accuracy: Automatically positioned in the proximity of the address</p>	A14NW (E)	625	-	529849 183344
110	<p><b>Contemporary Trade Directory Entries</b></p> <p>Name: Trust Auto Services Ltd            Location: 72, Pancras Road, London, NW1 1UJ            Classification: Garage Services  <b>Status: Inactive</b>            Positional Accuracy: Automatically positioned in the proximity of the address</p>	A14NW (E)	625	-	529849 183344
111	<p><b>Contemporary Trade Directory Entries</b></p> <p>Name: 1st Option Representation            Location: 1, Parkway, London, NW1 7PG            Classification: Photographic Processors  <b>Status: Inactive</b>            Positional Accuracy: Manually positioned to the address or location</p>	A18SW (NW)	606	-	528891 183837
112	<p><b>Contemporary Trade Directory Entries</b></p> <p>Name: London Boys Scrap Yards In Camden Town            Location: 33, Parkway, London, NW1 7PN            Classification: Car Breakers &amp; Dismantlers  <b>Status: Active</b>            Positional Accuracy: Automatically positioned to the address</p>	A17SE (NW)	612	-	528809 183784
112	<p><b>Contemporary Trade Directory Entries</b></p> <p>Name: It Green            Location: Unit5 Parkway, London, NW1 7AH            Classification: Computer Recycling &amp; Disposal  <b>Status: Active</b>            Positional Accuracy: Manually positioned to the road within the address or location</p>	A17SE (NW)	614	-	528769 183750

Map ID	Details	Quadrant Reference (Compass Direction)	Estimated Distance From Site	Contact	NGR
112	<p><b>Contemporary Trade Directory Entries</b></p> <p>Name: Paradise Cleaners            Location: 58, Parkway, London, NW1 7AH            Classification: Dry Cleaners            Status: <b>Active</b>            Positional Accuracy: Automatically positioned to the address</p>	A17SE (NW)	630	-	528756 183759
112	<p><b>Contemporary Trade Directory Entries</b></p> <p>Name: Service Point            Location: 46-52, Parkway, London, NW1 7AH            Classification: Printers            Status: <b>Inactive</b>            Positional Accuracy: Automatically positioned to the address</p>	A17SE (NW)	633	-	528770 183777
113	<p><b>Contemporary Trade Directory Entries</b></p> <p>Name: Nw1 Bespoke Scaffolding Services            Location: Phoenix Rd, London, NW1 1ES            Classification: Scaffolding &amp; Work Platforms            Status: <b>Active</b>            Positional Accuracy: Manually positioned within the geographical locality</p>	A14SW (SE)	616	-	529755 183014
114	<p><b>Contemporary Trade Directory Entries</b></p> <p>Name: Hay &amp; Robertson Plc            Location: 8-14, St. Pancras Way, London, NW1 0QG            Classification: Clothing &amp; Fabrics - Manufacturers            Status: <b>Inactive</b>            Positional Accuracy: Automatically positioned to the address</p>	A19SW (NE)	620	-	529562 183846
114	<p><b>Contemporary Trade Directory Entries</b></p> <p>Name: Cell Medica            Location: Canalside Studios, 8-14, St. Pancras Way, London, NW1 0QG            Classification: Laboratories            Status: <b>Active</b>            Positional Accuracy: Automatically positioned to the address</p>	A19SW (NE)	628	-	529567 183853
115	<p><b>Contemporary Trade Directory Entries</b></p> <p>Name: Big Apple Clothing Co Ltd            Location: Unit 3, St. Pancras Commercial Centre, Pratt Street, London, NW1 0BY            Classification: Clothing &amp; Fabrics - Manufacturers            Status: <b>Inactive</b>            Positional Accuracy: Automatically positioned to the address</p>	A18SE (N)	622	-	529348 183938
115	<p><b>Contemporary Trade Directory Entries</b></p> <p>Name: Akermans Chocolates Ltd            Location: Unit 11, St. Pancras Commercial Centre, Pratt Street, London, NW1 0BY            Classification: Confectionery Manufacturers            Status: <b>Inactive</b>            Positional Accuracy: Automatically positioned to the address</p>	A18SE (N)	648	-	529395 183953
115	<p><b>Contemporary Trade Directory Entries</b></p> <p>Name: Scarlett Clothing Ltd            Location: 38-40, St. Pancras Way, London, NW1 0QG            Classification: Clothing &amp; Fabrics - Manufacturers            Status: <b>Inactive</b>            Positional Accuracy: Automatically positioned to the address</p>	A18SE (N)	657	-	529443 183947
115	<p><b>Contemporary Trade Directory Entries</b></p> <p>Name: Wanted Clothing Ltd            Location: 38-40, St. Pancras Way, London, NW1 0QG            Classification: Clothing &amp; Fabrics - Manufacturers            Status: <b>Inactive</b>            Positional Accuracy: Manually positioned to the address or location</p>	A18SE (N)	657	-	529443 183947
115	<p><b>Contemporary Trade Directory Entries</b></p> <p>Name: Finesse Ltd            Location: Unit 7, St. Pancras Commercial Centre, Pratt Street, London, NW1 0BY            Classification: Clothing &amp; Fabrics - Manufacturers            Status: <b>Inactive</b>            Positional Accuracy: Automatically positioned to the address</p>	A18SE (N)	682	-	529376 183993
115	<p><b>Contemporary Trade Directory Entries</b></p> <p>Name: Rugina Ltd            Location: Unit 7, St. Pancras Commercial Centre, Pratt Street, London, NW1 0BY            Classification: Clothing &amp; Fabrics - Manufacturers            Status: <b>Inactive</b>            Positional Accuracy: Automatically positioned to the address</p>	A18SE (N)	682	-	529376 183993
116	<p><b>Contemporary Trade Directory Entries</b></p> <p>Name: Infolink Communications Ltd            Location: 2, Camden Road, London, NW1 9DL            Classification: Telecommunications Equipment &amp; Systems            Status: <b>Inactive</b>            Positional Accuracy: Automatically positioned to the address</p>	A18SW (NW)	632	-	528954 183902

Map ID	Details	Quadrant Reference (Compass Direction)	Estimated Distance From Site	Contact	NGR
117	<p><b>Contemporary Trade Directory Entries</b></p> <p>Name: T Sharp            Location: 60, Pancras Road, London, NW1 1UJ            Classification: Road Haulage Services  <b>Status: Inactive</b>            Positional Accuracy: Automatically positioned in the proximity of the address</p>	A14NW (E)	642	-	529866 183325
117	<p><b>Contemporary Trade Directory Entries</b></p> <p>Name: Superscreen Services            Location: 85-89, Pancras Road, London, NW1 2QB            Classification: Screen Process Printers  <b>Status: Inactive</b>            Positional Accuracy: Automatically positioned in the proximity of the address</p>	A14NW (E)	642	-	529866 183325
117	<p><b>Contemporary Trade Directory Entries</b></p> <p>Name: Excel Autos            Location: 84, Pancras Road, London, NW1 1UJ            Classification: Car Body Repairs  <b>Status: Inactive</b>            Positional Accuracy: Automatically positioned to the address</p>	A14NW (E)	649	-	529873 183329
117	<p><b>Contemporary Trade Directory Entries</b></p> <p>Name: Trust Auto Services Ltd            Location: 72, Pancras Road, London, NW1 1UJ            Classification: Garage Services  <b>Status: Inactive</b>            Positional Accuracy: Automatically positioned to the address</p>	A14NW (E)	649	-	529873 183329
117	<p><b>Contemporary Trade Directory Entries</b></p> <p>Name: Fish Bros            Location: 42, Pancras Road, London, NW1 1UP            Classification: Metal Workers  <b>Status: Inactive</b>            Positional Accuracy: Automatically positioned to the address</p>	A14NW (E)	649	-	529873 183329
117	<p><b>Contemporary Trade Directory Entries</b></p> <p>Name: Barbican Metal Co            Location: 86, Pancras Road, London, NW1 1UJ            Classification: Scrap Metal Merchants  <b>Status: Inactive</b>            Positional Accuracy: Manually positioned to the address or location</p>	A14NW (E)	649	-	529873 183329
118	<p><b>Contemporary Trade Directory Entries</b></p> <p>Name: Mattacol            Location: 22, St. Pancras Way, London, NW1 0QG            Classification: Photographic Processors  <b>Status: Inactive</b>            Positional Accuracy: Manually positioned to the address or location</p>	A18SE (NE)	642	-	529508 183904
119	<p><b>Contemporary Trade Directory Entries</b></p> <p>Name: Rapha Racing            Location: 22-24, Camden Road, London, NW1 9DP            Classification: Leisure &amp; Sportswear Manufacturers &amp; Wholesalers  <b>Status: Inactive</b>            Positional Accuracy: Automatically positioned to the address</p>	A18SW (N)	655	-	529009 183949
120	<p><b>Contemporary Trade Directory Entries</b></p> <p>Name: Aa Kings Cross Rubbish            Location: 131, Pancras Road, London, NW1 1UN            Classification: Refuse Collection  <b>Status: Inactive</b>            Positional Accuracy: Automatically positioned to the address</p>	A14SW (E)	657	-	529878 183272
120	<p><b>Contemporary Trade Directory Entries</b></p> <p>Name: Shoot Photographic            Location: 123, Pancras Road, London, NW1 1UN            Classification: Photographic Processors  <b>Status: Inactive</b>            Positional Accuracy: Automatically positioned to the address</p>	A14SW (E)	657	-	529878 183272
120	<p><b>Contemporary Trade Directory Entries</b></p> <p>Name: A-A Kings Cross Rubbish            Location: 131, Pancras Road, London, NW1 1UN            Classification: Waste Disposal Services  <b>Status: Inactive</b>            Positional Accuracy: Automatically positioned to the address</p>	A14SW (E)	657	-	529878 183272
120	<p><b>Contemporary Trade Directory Entries</b></p> <p>Name: Rubber Duck            Location: 125-129, Pancras Road, London, NW1 1UN            Classification: Photographic Processors  <b>Status: Inactive</b>            Positional Accuracy: Automatically positioned to the address</p>	A14SW (E)	657	-	529878 183272

Map ID	Details	Quadrant Reference (Compass Direction)	Estimated Distance From Site	Contact	NGR
121	<p><b>Contemporary Trade Directory Entries</b></p> <p>Name: Foot Locker (Uk) Ltd            Location: 195, Camden High Street, London, NW1 7BT            Classification: Leisure &amp; Sportswear Manufacturers &amp; Wholesalers  <b>Status: Inactive</b>            Positional Accuracy: Automatically positioned to the address</p>	A17SE (NW)	667	-	528864 183893
122	<p><b>Contemporary Trade Directory Entries</b></p> <p>Name: Creative Ascetics Dental Studios            Location: 89a, Robert Street, London, NW1 3QT            Classification: Medical &amp; Dental Laboratories  <b>Status: Inactive</b>            Positional Accuracy: Manually positioned to the address or location</p>	A8NW (S)	669	-	528967 182688
123	<p><b>Contemporary Trade Directory Entries</b></p> <p>Name: London Boys Scrap Yards In Euston            Location: 46, Eversholt Street, London, NW1 1DA            Classification: Car Breakers &amp; Dismantlers  <b>Status: Active</b>            Positional Accuracy: Automatically positioned to the address</p>	A9NW (SE)	672	-	529637 182795
124	<p><b>Contemporary Trade Directory Entries</b></p> <p>Name: Hunts Of London            Location: 73, Chalton Street, London, NW1 1HY            Classification: Manufacturers  <b>Status: Active</b>            Positional Accuracy: Automatically positioned to the address</p>	A9NW (SE)	680	-	529753 182899
125	<p><b>Contemporary Trade Directory Entries</b></p> <p>Name: Fyrma Motors            Location: Camley St, London, NW1 0PF            Classification: Garage Services  <b>Status: Inactive</b>            Positional Accuracy: Manually positioned to the road within the address or location</p>	A19SW (NE)	690	-	529755 183766
126	<p><b>Contemporary Trade Directory Entries</b></p> <p>Name: Scrap Yard In Euston Htt            Location: Unit 12, London, nw1 2du            Classification: Car Breakers &amp; Dismantlers  <b>Status: Active</b>            Positional Accuracy: Manually positioned within the geographical locality</p>	A9NW (SE)	692	-	529587 182735
126	<p><b>Contemporary Trade Directory Entries</b></p> <p>Name: Supasnaps            Location: 6, Euston Station Colonnade, Euston Station, London, NW1 2DY            Classification: Photographic Processors  <b>Status: Inactive</b>            Positional Accuracy: Automatically positioned to the address</p>	A9NW (SE)	692	-	529587 182735
126	<p><b>Contemporary Trade Directory Entries</b></p> <p>Name: Virgin Trains            Location: Euston Station, London, NW1 2HS            Classification: Railways  <b>Status: Inactive</b>            Positional Accuracy: Automatically positioned to the address</p>	A9NW (SE)	692	-	529587 182735
126	<p><b>Contemporary Trade Directory Entries</b></p> <p>Name: Classiclean            Location: Euston Station, London, NW1 2DU            Classification: Dry Cleaners  <b>Status: Inactive</b>            Positional Accuracy: Automatically positioned to the address</p>	A9NW (SE)	692	-	529587 182735
127	<p><b>Contemporary Trade Directory Entries</b></p> <p>Name: Cleaning Services Camden            Location: 13, Kentish Town Road, London, NW1 8NH            Classification: Carpet, Curtain &amp; Upholstery Cleaners  <b>Status: Inactive</b>            Positional Accuracy: Automatically positioned to the address</p>	A18SW (NW)	694	-	528916 183953
128	<p><b>Contemporary Trade Directory Entries</b></p> <p>Name: Cleantrace            Location: 3, Chester Court, Albany Street, London, NW1 4BU            Classification: Laundries &amp; Launderettes  <b>Status: Active</b>            Positional Accuracy: Automatically positioned to the address</p>	A7NE (SW)	713	-	528793 182733
128	<p><b>Contemporary Trade Directory Entries</b></p> <p>Name: Epos (Uk) Ltd            Location: 1, Chester Court, Albany Street, London, NW1 4BU            Classification: Cash Registers &amp; Check-Out Equipment  <b>Status: Inactive</b>            Positional Accuracy: Automatically positioned to the address</p>	A7NE (SW)	713	-	528793 182733



Map ID	Details	Quadrant Reference (Compass Direction)	Estimated Distance From Site	Contact	NGR
129	<p><b>Contemporary Trade Directory Entries</b></p> <p>Name: Pegram Bianco            Location: 183, Royal College Street, London, NW1 0SG            Classification: Cabinet Makers            Status: <b>Inactive</b>            Positional Accuracy: Automatically positioned to the address</p>	A18NE (N)	713	-	529260 184041
129	<p><b>Contemporary Trade Directory Entries</b></p> <p>Name: S E I Bass            Location: 142, Royal College Street, London, NW1 0TA            Classification: Musical Instrument - Manufacturers            Status: <b>Active</b>            Positional Accuracy: Automatically positioned to the address</p>	A18NE (N)	724	-	529290 184049
130	<p><b>Contemporary Trade Directory Entries</b></p> <p>Name: Fresh Collection Ltd            Location: 45, Compton Close, London, NW1 3QS            Classification: Dry Cleaners            Status: <b>Inactive</b>            Positional Accuracy: Automatically positioned to the address</p>	A7NE (SW)	720	-	528875 182674
131	<p><b>Contemporary Trade Directory Entries</b></p> <p>Name: Service Point Uk Ltd            Location: Unit 3, 8-14, William Road, London, NW1 3EN            Classification: Printers            Status: <b>Active</b>            Positional Accuracy: Automatically positioned to the address</p>	A8SW (S)	721	-	529169 182592
131	<p><b>Contemporary Trade Directory Entries</b></p> <p>Name: Service Point            Location: Unit 3, 8-14, William Road, London, NW1 3EN            Classification: Printers            Status: <b>Inactive</b>            Positional Accuracy: Automatically positioned to the address</p>	A8SW (S)	721	-	529169 182592
131	<p><b>Contemporary Trade Directory Entries</b></p> <p>Name: Service Point            Location: Unit 3, 8-14, William Road, London, NW1 3EN            Classification: Printers            Status: <b>Inactive</b>            Positional Accuracy: Automatically positioned to the address</p>	A8SW (S)	721	-	529169 182592
132	<p><b>Contemporary Trade Directory Entries</b></p> <p>Name: Hydrogen Concept Cars            Location: 66a, Churchway, London, NW1 1LT            Classification: Energy Efficient Products and Services            Status: <b>Inactive</b>            Positional Accuracy: Automatically positioned to the address</p>	A9NW (SE)	721	-	529761 182845
133	<p><b>Contemporary Trade Directory Entries</b></p> <p>Name: Stained Glass Design            Location: 5, Rosendale Way, London, NW1 0XB            Classification: Stained Glass Designers &amp; Producers            Status: <b>Inactive</b>            Positional Accuracy: Automatically positioned to the address</p>	A18NE (N)	732	-	529449 184025
134	<p><b>Contemporary Trade Directory Entries</b></p> <p>Name: Switch Clothing Co Ltd            Location: 22, Inverness Street, London, NW1 7HJ            Classification: Clothing &amp; Fabrics - Manufacturers            Status: <b>Inactive</b>            Positional Accuracy: Automatically positioned to the address</p>	A17SE (NW)	744	-	528785 183932
135	<p><b>Contemporary Trade Directory Entries</b></p> <p>Name: Drayton Scaffolding            Location: 100, Drummond Street, London, NW1 2HN            Classification: Scaffolding &amp; Work Platforms            Status: <b>Active</b>            Positional Accuracy: Automatically positioned to the address</p>	A8SE (S)	746	-	529371 182585
136	<p><b>Contemporary Trade Directory Entries</b></p> <p>Name: Bromley Camera Repairs            Location: 99-103, Drummond Street, London, NW1 2HJ            Classification: Photographic Equipment Repairs            Status: <b>Inactive</b>            Positional Accuracy: Automatically positioned to the address</p>	A8SE (S)	764	-	529452 182589
136	<p><b>Contemporary Trade Directory Entries</b></p> <p>Name: Hs1 Ltd            Location: Flat A, 14, Melton Street, London, NW1 2EA            Classification: Railways            Status: <b>Inactive</b>            Positional Accuracy: Automatically positioned to the address</p>	A8SE (S)	765	-	529472 182595



Map ID	Details	Quadrant Reference (Compass Direction)	Estimated Distance From Site	Contact	NGR
136	<p><b>Contemporary Trade Directory Entries</b></p> <p>Name: Henry Bertrand            Location: 11-13, Melton Street, London, NW1 2EA            Classification: Silk Manufacturers &amp; Wholesalers  <b>Status: Inactive</b>            Positional Accuracy: Automatically positioned to the address</p>	A8SE (S)	776	-	529478 182586
136	<p><b>Contemporary Trade Directory Entries</b></p> <p>Name: Senator International            Location: 11-13, Melton Street, London, NW1 2EA            Classification: Furniture - Reproduction  <b>Status: Inactive</b>            Positional Accuracy: Automatically positioned to the address</p>	A8SE (S)	776	-	529478 182586
137	<p><b>Contemporary Trade Directory Entries</b></p> <p>Name: Wexel            Location: 30-32, Chalton Street, London, NW1 1JB            Classification: Laundries &amp; Launderettes  <b>Status: Inactive</b>            Positional Accuracy: Automatically positioned to the address</p>	A9NW (SE)	770	-	529848 182875
137	<p><b>Contemporary Trade Directory Entries</b></p> <p>Name: Euro Graphics Centre            Location: 42, Chalton Street, London, NW1 1JB            Classification: Printers  <b>Status: Active</b>            Positional Accuracy: Automatically positioned to the address</p>	A9NW (SE)	794	-	529841 182826
137	<p><b>Contemporary Trade Directory Entries</b></p> <p>Name: Plumb N Sparx            Location: 42, Chalton Street, London, NW1 1JB            Classification: Builders' Merchants  <b>Status: Inactive</b>            Positional Accuracy: Manually positioned to the address or location</p>	A9NW (SE)	794	-	529841 182826
138	<p><b>Contemporary Trade Directory Entries</b></p> <p>Name: Conservation Studio            Location: 77, Troutbeck, Albany Street, London, NW1 4EJ            Classification: Art Restoration &amp; Picture Cleaning  <b>Status: Active</b>            Positional Accuracy: Automatically positioned to the address</p>	A7SE (SW)	770	-	528845 182633
138	<p><b>Contemporary Trade Directory Entries</b></p> <p>Name: Ambika            Location: 78/79, Troutbeck, Albany Street, London, NW1 4EJ            Classification: Leather Products - Manufacturers &amp; Suppliers  <b>Status: Inactive</b>            Positional Accuracy: Automatically positioned to the address</p>	A7SE (SW)	770	-	528845 182633
138	<p><b>Contemporary Trade Directory Entries</b></p> <p>Name: Pottle Press            Location: 87, Troutbeck, Albany Street, London, NW1 4EJ            Classification: Printers  <b>Status: Inactive</b>            Positional Accuracy: Automatically positioned to the address</p>	A7SE (SW)	770	-	528845 182633
138	<p><b>Contemporary Trade Directory Entries</b></p> <p>Name: The Jeweller'S Box Co            Location: 78, Troutbeck, Albany Street, London, NW1 4EJ            Classification: Leather Products - Manufacturers &amp; Suppliers  <b>Status: Inactive</b>            Positional Accuracy: Automatically positioned to the address</p>	A7SE (SW)	770	-	528845 182633
138	<p><b>Contemporary Trade Directory Entries</b></p> <p>Name: Fishers            Location: 74/76, Troutbeck, Albany Street, London, NW1 4EJ            Classification: Dry Cleaners  <b>Status: Inactive</b>            Positional Accuracy: Automatically positioned to the address</p>	A7SE (SW)	770	-	528845 182633
138	<p><b>Contemporary Trade Directory Entries</b></p> <p>Name: Miro Dental Laboratory            Location: 68, Troutbeck, Albany Street, London, NW1 4EJ            Classification: Medical &amp; Dental Laboratories  <b>Status: Inactive</b>            Positional Accuracy: Automatically positioned to the address</p>	A7SE (SW)	770	-	528845 182633
138	<p><b>Contemporary Trade Directory Entries</b></p> <p>Name: Leather Unlimited            Location: 80, Troutbeck, Albany Street, London, NW1 4EJ            Classification: Leather Products - Manufacturers &amp; Suppliers  <b>Status: Inactive</b>            Positional Accuracy: Automatically positioned to the address</p>	A7SE (SW)	770	-	528845 182633

Map ID	Details	Quadrant Reference (Compass Direction)	Estimated Distance From Site	Contact	NGR
138	<p><b>Contemporary Trade Directory Entries</b></p> <p>Name: The Museum Leather Co            Location: 78-79, Troutbeck, Albany Street, London, NW1 4EJ            Classification: Leather Merchants &amp; Wholesalers  <b>Status: Active</b>            Positional Accuracy: Automatically positioned to the address</p>	A7SE (SW)	770	-	528845 182633
138	<p><b>Contemporary Trade Directory Entries</b></p> <p>Name: Jeweller'S Box Co            Location: 80, Troutbeck, Albany Street, London, NW1 4EJ            Classification: Packaging Materials Manufacturers &amp; Suppliers  <b>Status: Inactive</b>            Positional Accuracy: Automatically positioned to the address</p>	A7SE (SW)	770	-	528845 182633
138	<p><b>Contemporary Trade Directory Entries</b></p> <p>Name: Clean Team            Location: 84-86, Troutbeck, Albany Street, London, NW1 4EJ            Classification: Cleaning Services - Domestic  <b>Status: Active</b>            Positional Accuracy: Automatically positioned to the address</p>	A7SE (SW)	770	-	528845 182633
138	<p><b>Contemporary Trade Directory Entries</b></p> <p>Name: Leather Unlimited            Location: 78-79, Troutbeck, Albany Street, London, NW1 4EJ            Classification: Packaging &amp; Wrapping Equipment &amp; Supplies  <b>Status: Inactive</b>            Positional Accuracy: Manually positioned to the address or location</p>	A7SE (SW)	770	-	528845 182633
138	<p><b>Contemporary Trade Directory Entries</b></p> <p>Name: Leather Unlimited            Location: 78-79, Troutbeck, Albany Street, London, NW1 4EJ            Classification: Leather Garments &amp; Products  <b>Status: Active</b>            Positional Accuracy: Automatically positioned to the address</p>	A7SE (SW)	770	-	528845 182633
138	<p><b>Contemporary Trade Directory Entries</b></p> <p>Name: Leather Unlimited            Location: 78,80,Troutbeck,Albany St, London, NW1 4EJ            Classification: Packaging Materials Manufacturers &amp; Suppliers  <b>Status: Inactive</b>            Positional Accuracy: Manually positioned to the address or location</p>	A7SE (SW)	771	-	528845 182632
139	<p><b>Contemporary Trade Directory Entries</b></p> <p>Name: C &amp; M Cars &amp; Ecobikes            Location: 152 Royal College St, London, NW1 0TA            Classification: Car Dealers - Used  <b>Status: Inactive</b>            Positional Accuracy: Manually positioned to the address or location</p>	A18NE (N)	770	-	529262 184098
140	<p><b>Contemporary Trade Directory Entries</b></p> <p>Name: Analytical            Location: 7-9, William Road, London, NW1 3ER            Classification: Laboratories  <b>Status: Inactive</b>            Positional Accuracy: Automatically positioned to the address</p>	A8SW (S)	774	-	529189 182539
140	<p><b>Contemporary Trade Directory Entries</b></p> <p>Name: Getincased Limited            Location: Acre House, 11-15, William Road, London, NW1 3ER            Classification: Mobile Phone Accessories and Car Kits  <b>Status: Active</b>            Positional Accuracy: Automatically positioned to the address</p>	A8SW (S)	778	-	529166 182536
140	<p><b>Contemporary Trade Directory Entries</b></p> <p>Name: Celebrity Kids Ltd            Location: Acre House, 11-15, William Road, London, NW1 3ER            Classification: Children &amp; Babywear - Manufacturers &amp; Wholesalers  <b>Status: Inactive</b>            Positional Accuracy: Automatically positioned to the address</p>	A8SW (S)	778	-	529166 182536
140	<p><b>Contemporary Trade Directory Entries</b></p> <p>Name: Breslev &amp; Partners Ltd            Location: 87, Hampstead Road, London, NW1 2PL            Classification: Office Furniture &amp; Equipment  <b>Status: Inactive</b>            Positional Accuracy: Automatically positioned to the address</p>	A8SW (S)	795	-	529192 182518
141	<p><b>Contemporary Trade Directory Entries</b></p> <p>Name: Alara Wholefoods Ltd            Location: 110-112, Camley Street, London, NW1 0PF            Classification: Food Products - Manufacturers  <b>Status: Inactive</b>            Positional Accuracy: Automatically positioned to the address</p>	A19SW (NE)	777	-	529698 183943

Map ID	Details	Quadrant Reference (Compass Direction)	Estimated Distance From Site	Contact	NGR
141	<p><b>Contemporary Trade Directory Entries</b></p> <p>Name: Alara Wholefoods            Location: 110-112, Camley Street, London, NW1 0PF            Classification: Food Products - Manufacturers            Status: <b>Inactive</b>            Positional Accuracy: Automatically positioned to the address</p>	A19SW (NE)	777	-	529698 183943
141	<p><b>Contemporary Trade Directory Entries</b></p> <p>Name: I M S Of Smithfield Ltd            Location: 27-28, Cedar Way Industrial Estate, Cedar Way, London, N1C 4PD            Classification: Meat - Wholesale            Status: <b>Active</b>            Positional Accuracy: Automatically positioned to the address</p>	A19SW (NE)	809	-	529692 183987
141	<p><b>Contemporary Trade Directory Entries</b></p> <p>Name: Richmond Laundries Ltd            Location: 29, Cedar Way Industrial Estate, Cedar Way, London, NW1 0PD            Classification: Laundry Equipment Manufacturers &amp; Suppliers            Status: <b>Active</b>            Positional Accuracy: Manually positioned to the address or location</p>	A19NW (NE)	840	-	529689 184027
142	<p><b>Contemporary Trade Directory Entries</b></p> <p>Name: Service Point            Location: 203, Royal College Street, London, NW1 0SG            Classification: Copying &amp; Duplicating Machines &amp; Supplies            Status: <b>Inactive</b>            Positional Accuracy: Automatically positioned to the address</p>	A18NE (N)	783	-	529226 184112
142	<p><b>Contemporary Trade Directory Entries</b></p> <p>Name: E D C Technology            Location: 88-90, Camden Road, London, NW1 9EA            Classification: Carpet, Curtain &amp; Upholstery Cleaners            Status: <b>Active</b>            Positional Accuracy: Manually positioned to the address or location</p>	A18NW (N)	785	-	529177 184113
142	<p><b>Contemporary Trade Directory Entries</b></p> <p>Name: Proform Uk Ltd            Location: 88-90, Camden Road, London, NW1 9EA            Classification: Plastic Products - Manufacturers            Status: <b>Inactive</b>            Positional Accuracy: Automatically positioned to the address</p>	A18NW (N)	785	-	529177 184113
143	<p><b>Contemporary Trade Directory Entries</b></p> <p>Name: Powerprint Partnership            Location: Third Floor, 35-37, William Road, London, NW1 3ER            Classification: Photographic Processors            Status: <b>Inactive</b>            Positional Accuracy: Manually positioned to the address or location</p>	A8SW (S)	783	-	529117 182535
144	<p><b>Contemporary Trade Directory Entries</b></p> <p>Name: Freightliner Ltd            Location: Third Floor, 1, Eversholt Street, London, NW1 2FL            Classification: Freight Forwarders            Status: <b>Inactive</b>            Positional Accuracy: Automatically positioned to the address</p>	A9NW (SE)	792	-	529666 182668
144	<p><b>Contemporary Trade Directory Entries</b></p> <p>Name: T C I Operational Research Ltd            Location: 1, Eversholt Street, London, NW1 2DN            Classification: Railways            Status: <b>Inactive</b>            Positional Accuracy: Manually positioned to the address or location</p>	A9NW (SE)	792	-	529666 182668
144	<p><b>Contemporary Trade Directory Entries</b></p> <p>Name: Freightliner            Location: Third Floor, 1, Eversholt Street, London, NW1 2FL            Classification: Freight Forwarders            Status: <b>Inactive</b>            Positional Accuracy: Automatically positioned to the address</p>	A9NW (SE)	792	-	529666 182668
144	<p><b>Contemporary Trade Directory Entries</b></p> <p>Name: Freightliner            Location: Third Floor, 1, Eversholt Street, London, NW1 2FL            Classification: Freight Services            Status: <b>Inactive</b>            Positional Accuracy: Automatically positioned to the address</p>	A9NW (SE)	792	-	529666 182668
144	<p><b>Contemporary Trade Directory Entries</b></p> <p>Name: Freightliner Ltd            Location: 1, Eversholt Street, London, NW1 2FL            Classification: Freight Forwarders            Status: <b>Active</b>            Positional Accuracy: Automatically positioned to the address</p>	A9NW (SE)	792	-	529666 182668

Map ID	Details	Quadrant Reference (Compass Direction)	Estimated Distance From Site	Contact	NGR
145	<p><b>Contemporary Trade Directory Entries</b></p> <p>Name: Leather Clad            Location: 247, Camden High Street, London, NW1 7BU            Classification: Leather Garments &amp; Products  <b>Status: Inactive</b>            Positional Accuracy: Manually positioned to the address or location</p>	A17NE (NW)	792	-	528807 184004
145	<p><b>Contemporary Trade Directory Entries</b></p> <p>Name: Metalhead            Location: 220, Camden High Street, London, NW1 8QR            Classification: T-Shirts  <b>Status: Inactive</b>            Positional Accuracy: Automatically positioned to the address</p>	A17NE (NW)	825	-	528819 184049
145	<p><b>Contemporary Trade Directory Entries</b></p> <p>Name: Leather Land            Location: 230, Camden High Street, London, NW1 8QS            Classification: Leather Garments &amp; Products  <b>Status: Inactive</b>            Positional Accuracy: Automatically positioned to the address</p>	A17NE (NW)	866	-	528791 184081
146	<p><b>Contemporary Trade Directory Entries</b></p> <p>Name: Etyres            Location: 1 Stanhope St, London, NW1 3LD            Classification: Tyre Dealers  <b>Status: Active</b>            Positional Accuracy: Manually positioned to the road within the address or location</p>	A8SW (S)	801	-	529065 182524
147	<p><b>Contemporary Trade Directory Entries</b></p> <p>Name: Midland Motors            Location: 12, Midland Road, London, NW1 2AD            Classification: Garage Services  <b>Status: Inactive</b>            Positional Accuracy: Automatically positioned to the address</p>	A14SE (E)	803	-	529995 183104
147	<p><b>Contemporary Trade Directory Entries</b></p> <p>Name: Mid Star Garage            Location: 11, Midland Road, London, NW1 2AD            Classification: Car Body Repairs  <b>Status: Inactive</b>            Positional Accuracy: Automatically positioned in the proximity of the address</p>	A14SE (E)	806	-	529996 183095
148	<p><b>Contemporary Trade Directory Entries</b></p> <p>Name: Railtrack            Location: Railtrack House, Euston Square, London, NW1 2EE            Classification: Railways  <b>Status: Inactive</b>            Positional Accuracy: Automatically positioned to the address</p>	A9SW (SE)	806	-	529573 182594
148	<p><b>Contemporary Trade Directory Entries</b></p> <p>Name: Hs1            Location: 40 Euston Square, London, NW1 2FD            Classification: Railways  <b>Status: Inactive</b>            Positional Accuracy: Manually positioned within the geographical locality</p>	A9SW (SE)	812	-	529576 182590
149	<p><b>Contemporary Trade Directory Entries</b></p> <p>Name: Panther Office Ltd            Location: 38, Bruges Place, London, NW1 0TL            Classification: Office Furniture &amp; Equipment  <b>Status: Inactive</b>            Positional Accuracy: Automatically positioned to the address</p>	A18NE (N)	809	-	529303 184134
149	<p><b>Contemporary Trade Directory Entries</b></p> <p>Name: Ideal Cars            Location: Randolph St, London, NW1 0SS            Classification: Car Body Repairs  <b>Status: Inactive</b>            Positional Accuracy: Manually positioned to the road within the address or location</p>	A18NE (N)	833	-	529282 184160
150	<p><b>Contemporary Trade Directory Entries</b></p> <p>Name: Alara Wholefoods Ltd            Location: 110-112, Camley Street, London, N1C 4PF            Classification: Food Products - Manufacturers  <b>Status: Inactive</b>            Positional Accuracy: Automatically positioned to the address</p>	A19SW (NE)	818	-	529762 183942
151	<p><b>Contemporary Trade Directory Entries</b></p> <p>Name: Virtual Metals Research &amp; Consulting            Location: 85, Albany Street, London, NW1 4BT            Classification: Precious Metal Recovery  <b>Status: Inactive</b>            Positional Accuracy: Automatically positioned to the address</p>	A7SE (SW)	818	-	528809 182598

Map ID	Details	Quadrant Reference (Compass Direction)	Estimated Distance From Site	Contact	NGR
152	<p><b>Contemporary Trade Directory Entries</b></p> <p>Name: Featherclean            Location: 3, Grand Union Walk, Kentish Town Road, London, NW1 9LP            Classification: Cleaning Services - Domestic            Status: <b>Active</b>            Positional Accuracy: Automatically positioned to the address</p>	A18NW (N)	820	-	528957 184106
153	<p><b>Contemporary Trade Directory Entries</b></p> <p>Name: C Zemenides            Location: 14, Midland Road, London, NW1 2AD            Classification: Car Body Repairs            Status: <b>Inactive</b>            Positional Accuracy: Automatically positioned in the proximity of the address</p>	A14SE (E)	820	-	530005 183075
153	<p><b>Contemporary Trade Directory Entries</b></p> <p>Name: Leo Autos            Location: 17, Midland Road, London, NW1 2AD            Classification: Garage Services            Status: <b>Inactive</b>            Positional Accuracy: Automatically positioned in the proximity of the address</p>	A14SE (E)	830	-	530010 183061
153	<p><b>Contemporary Trade Directory Entries</b></p> <p>Name: J V Motors            Location: 21, Midland Road, London, NW1 2AD            Classification: Car Body Repairs            Status: <b>Inactive</b>            Positional Accuracy: Automatically positioned in the proximity of the address</p>	A14SE (E)	836	-	530014 183051
153	<p><b>Contemporary Trade Directory Entries</b></p> <p>Name: Wings Motors Ltd            Location: 3-4, Midland Road, London, NW1 2AD            Classification: Car Body Repairs            Status: <b>Inactive</b>            Positional Accuracy: Automatically positioned in the proximity of the address</p>	A14SE (E)	844	-	530019 183042
153	<p><b>Contemporary Trade Directory Entries</b></p> <p>Name: Cis Motors            Location: 7, Midland Road, London, NW1 2AD            Classification: Car Body Repairs            Status: <b>Inactive</b>            Positional Accuracy: Automatically positioned in the proximity of the address</p>	A14SE (E)	844	-	530019 183042
153	<p><b>Contemporary Trade Directory Entries</b></p> <p>Name: Top Gear Motors            Location: 10, Midland Road, London, NW1 2AD            Classification: Garage Services            Status: <b>Inactive</b>            Positional Accuracy: Automatically positioned in the proximity of the address</p>	A14SE (E)	844	-	530019 183042
153	<p><b>Contemporary Trade Directory Entries</b></p> <p>Name: Transit Workshop            Location: 9, Midland Road, London, NW1 2AD            Classification: Garage Services            Status: <b>Inactive</b>            Positional Accuracy: Automatically positioned in the proximity of the address</p>	A14SE (E)	844	-	530019 183042
154	<p><b>Contemporary Trade Directory Entries</b></p> <p>Name: Camden Tyre Services            Location: 166, Royal College Street, London, NW1 0SP            Classification: Tyre Dealers            Status: <b>Active</b>            Positional Accuracy: Automatically positioned to the address</p>	A18NE (N)	822	-	529242 184151
154	<p><b>Contemporary Trade Directory Entries</b></p> <p>Name: Blaire Air Conditioning            Location: 176, Royal College Street, London, NW1 0SP            Classification: Air Conditioning &amp; Refrigeration Contractors            Status: <b>Inactive</b>            Positional Accuracy: Manually positioned to the address or location</p>	A18NE (N)	837	-	529223 184166
154	<p><b>Contemporary Trade Directory Entries</b></p> <p>Name: Camden Bike Breakers            Location: 178b, Royal College Street, London, NW1 0SP            Classification: Motor Cycle Breakers &amp; Dismantlers            Status: <b>Inactive</b>            Positional Accuracy: Automatically positioned to the address</p>	A18NW (N)	850	-	529212 184179
154	<p><b>Contemporary Trade Directory Entries</b></p> <p>Name: Camden Boxframe Co Ltd            Location: 110, Camden Road, London, NW1 9EE            Classification: Joinery Manufacturers            Status: <b>Active</b>            Positional Accuracy: Automatically positioned to the address</p>	A18NE (N)	874	-	529221 184203

Map ID	Details	Quadrant Reference (Compass Direction)	Estimated Distance From Site	Contact	NGR
155	<p><b>Contemporary Trade Directory Entries</b></p> <p>Name: Parkway Filling Station            Location: Oval Rd, London, NW1 7EB            Classification: Petrol Filling Stations - 24 Hour  <b>Status: Inactive</b>            Positional Accuracy: Manually positioned to the road within the address or location</p>	A17SE (NW)	826	-	528580 183858
156	<p><b>Contemporary Trade Directory Entries</b></p> <p>Name: 88 Car Repairs            Location: 87 Baynes St, London, NW1 0TZ            Classification: Garage Services  <b>Status: Inactive</b>            Positional Accuracy: Manually positioned to the road within the address or location</p>	A18NE (N)	829	-	529360 184146
156	<p><b>Contemporary Trade Directory Entries</b></p> <p>Name: Burlington Camden            Location: 90-94, Baynes Street, London, NW1 0TZ            Classification: Garage Services  <b>Status: Inactive</b>            Positional Accuracy: Automatically positioned to the address</p>	A18NE (N)	838	-	529352 184157
156	<p><b>Contemporary Trade Directory Entries</b></p> <p>Name: Burlingtons Camden            Location: 90-94, Baynes Street, London, NW1 0TZ            Classification: Garage Services  <b>Status: Active</b>            Positional Accuracy: Automatically positioned to the address</p>	A18NE (N)	838	-	529352 184157
156	<p><b>Contemporary Trade Directory Entries</b></p> <p>Name: Stock Motors Co            Location: 77-79 Randolph St, London, NW1 0SR            Classification: Garage Services  <b>Status: Inactive</b>            Positional Accuracy: Manually positioned to the road within the address or location</p>	A18NE (N)	864	-	529324 184187
157	<p><b>Contemporary Trade Directory Entries</b></p> <p>Name: Dr Clive Medical Ltd            Location: Apartment 303, 226, Arlington Road, London, NW1 7HY            Classification: Pharmaceutical Manufacturers &amp; Distributors  <b>Status: Active</b>            Positional Accuracy: Automatically positioned to the address</p>	A17NE (NW)	834	-	528736 184009
157	<p><b>Contemporary Trade Directory Entries</b></p> <p>Name: Serviceteam Ltd            Location: 28 Jamestown Rd, London, NW1 7BY            Classification: Waste Disposal Services  <b>Status: Inactive</b>            Positional Accuracy: Manually positioned to the road within the address or location</p>	A17NE (NW)	851	-	528708 184008
158	<p><b>Contemporary Trade Directory Entries</b></p> <p>Name: Crownridge Stainless Steel Ltd            Location: 40, Churchway, London, NW1 1LW            Classification: Steel Manufacturers  <b>Status: Inactive</b>            Positional Accuracy: Automatically positioned to the address</p>	A9NW (SE)	836	-	529824 182744
158	<p><b>Contemporary Trade Directory Entries</b></p> <p>Name: Equator Digital Ltd            Location: 21-27, Chalton Street, London, NW1 1JD            Classification: Photographic Processors  <b>Status: Inactive</b>            Positional Accuracy: Automatically positioned to the address</p>	A9NW (SE)	841	-	529842 182755
159	<p><b>Contemporary Trade Directory Entries</b></p> <p>Name: Charlton Printing Works Ltd            Location: 23 Cedar Way Indust Est, Cedar Way, London, NW1 0JQ            Classification: Printers  <b>Status: Inactive</b>            Positional Accuracy: Manually positioned to the address or location</p>	A19SW (NE)	840	-	529762 183972
159	<p><b>Contemporary Trade Directory Entries</b></p> <p>Name: Sweet Fa Uk            Location: 16, Cedar Way Industrial Estate, Cedar Way, London, N1C 4PD            Classification: Textile Manufacturing  <b>Status: Active</b>            Positional Accuracy: Automatically positioned to the address</p>	A19SW (NE)	848	-	529754 183989
159	<p><b>Contemporary Trade Directory Entries</b></p> <p>Name: Beattie Bros            Location: Unit 20-21 Cedar Way Indust Est, Cedar Way, London, NW1 0PD            Classification: Distribution Services  <b>Status: Inactive</b>            Positional Accuracy: Manually positioned to the address or location</p>	A19NW (NE)	859	-	529754 184002



Map ID	Details	Quadrant Reference (Compass Direction)	Estimated Distance From Site	Contact	NGR
160	<p><b>Contemporary Trade Directory Entries</b></p> <p>Name: Page Bros            Location: 105a, Euston Street, London, NW1 2EW            Classification: Printers            Status: <b>Inactive</b>            Positional Accuracy: Automatically positioned to the address</p>	A8SE (S)	841	-	529380 182490
160	<p><b>Contemporary Trade Directory Entries</b></p> <p>Name: First Base International Ltd            Location: 172, North Gower Street, London, NW1 2ND            Classification: Sports Equipment Manufacturers &amp; Distributors            Status: <b>Inactive</b>            Positional Accuracy: Automatically positioned to the address</p>	A8SE (S)	850	-	529359 182477
160	<p><b>Contemporary Trade Directory Entries</b></p> <p>Name: First Base International            Location: 172, North Gower Street, London, NW1 2ND            Classification: Leisure &amp; Sportswear Manufacturers &amp; Wholesalers            Status: <b>Inactive</b>            Positional Accuracy: Automatically positioned to the address</p>	A8SE (S)	850	-	529359 182477
161	<p><b>Contemporary Trade Directory Entries</b></p> <p>Name: Jon Adam Ltd            Location: First Floor, 184-192, Drummond Street, London, NW1 3HP            Classification: Manufacturers            Status: <b>Active</b>            Positional Accuracy: Automatically positioned to the address</p>	A8SW (S)	853	-	529085 182469
161	<p><b>Contemporary Trade Directory Entries</b></p> <p>Name: Stuart Peters Ltd            Location: 184-192 Drummond St, London, NW1 3HP            Classification: Knitwear Manufacturers &amp; Wholesalers            Status: <b>Active</b>            Positional Accuracy: Manually positioned to the address or location</p>	A8SW (S)	854	-	529084 182468
162	<p><b>Contemporary Trade Directory Entries</b></p> <p>Name: Synthace            Location: 19, Chalton Street, London, NW1 1JD            Classification: Laboratories            Status: <b>Active</b>            Positional Accuracy: Automatically positioned to the address</p>	A9NW (SE)	856	-	529858 182750
162	<p><b>Contemporary Trade Directory Entries</b></p> <p>Name: The United Elizabeth Garrett Anderson Hospital            Location: 144, Euston Road, London, NW1 2AP            Classification: Hospitals            Status: <b>Inactive</b>            Positional Accuracy: Automatically positioned to the address</p>	A9NW (SE)	866	-	529830 182707
162	<p><b>Contemporary Trade Directory Entries</b></p> <p>Name: China Air Cargo Ltd            Location: 124, Euston Road, London, NW1 2AL            Classification: Airfreight Services            Status: <b>Inactive</b>            Positional Accuracy: Automatically positioned to the address</p>	A9NW (SE)	893	-	529871 182710
163	<p><b>Contemporary Trade Directory Entries</b></p> <p>Name: Diamond Roach            Location: 1a, Bonny Street, London, NW1 9PE            Classification: Printers            Status: <b>Inactive</b>            Positional Accuracy: Automatically positioned to the address</p>	A18NW (N)	857	-	529074 184173
164	<p><b>Contemporary Trade Directory Entries</b></p> <p>Name: Transformation            Location: 17-19, Bonny Street, London, NW1 9PE            Classification: Refrigeration Equipment - Commercial            Status: <b>Inactive</b>            Positional Accuracy: Automatically positioned to the address</p>	A18NW (N)	862	-	529127 184187
164	<p><b>Contemporary Trade Directory Entries</b></p> <p>Name: Clearest Colour Print            Location: 17-19, Bonny Street, London, NW1 9PE            Classification: Printers            Status: <b>Active</b>            Positional Accuracy: Manually positioned to the address or location</p>	A18NW (N)	862	-	529127 184187
164	<p><b>Contemporary Trade Directory Entries</b></p> <p>Name: Compass &amp; Diamond Print Solutions Ltd            Location: 17-19, Bonny Street, London, NW1 9PE            Classification: Printers            Status: <b>Active</b>            Positional Accuracy: Automatically positioned to the address</p>	A18NW (N)	862	-	529127 184187



Map ID	Details	Quadrant Reference (Compass Direction)	Estimated Distance From Site	Contact	NGR
165	<p><b>Contemporary Trade Directory Entries</b></p> <p>Name: Lightning Graphics            Location: 1, Centric Close, Oval Road, London, NW1 7EP            Classification: Printers  <b>Status: Inactive</b>            Positional Accuracy: Automatically positioned to the address</p>	A17SW (NW)	865	-	528529 183857
165	<p><b>Contemporary Trade Directory Entries</b></p> <p>Name: Imedia Print (City) Ltd            Location: 2, Centric Close, Oval Road, London, NW1 7EP            Classification: Copying &amp; Duplicating Services  <b>Status: Inactive</b>            Positional Accuracy: Automatically positioned to the address</p>	A17SW (NW)	878	-	528521 183868
166	<p><b>Contemporary Trade Directory Entries</b></p> <p>Name: Warren Evans            Location: 3a, Prowse Place, London, NW1 9PH            Classification: Bed &amp; Mattress Manufacturers  <b>Status: Inactive</b>            Positional Accuracy: Automatically positioned to the address</p>	A18NW (N)	869	-	529063 184184
166	<p><b>Contemporary Trade Directory Entries</b></p> <p>Name: Motorweld            Location: 11-14, Ivor Street, London, NW1 9PJ            Classification: Garage Services  <b>Status: Inactive</b>            Positional Accuracy: Automatically positioned in the proximity of the address</p>	A18NW (N)	917	-	529064 184233
166	<p><b>Contemporary Trade Directory Entries</b></p> <p>Name: Sun &amp; Seed            Location: 7, Ivor Street, London, NW1 9PL            Classification: Food Products - Manufacturers  <b>Status: Active</b>            Positional Accuracy: Automatically positioned to the address</p>	A18NW (N)	947	-	529071 184264
166	<p><b>Contemporary Trade Directory Entries</b></p> <p>Name: Key Production (London) Ltd            Location: 7-8, Jeffreys Place, London, NW1 9PP            Classification: Record, Tape &amp; CD Manufacturers &amp; Wholesalers  <b>Status: Active</b>            Positional Accuracy: Automatically positioned to the address</p>	A18NW (N)	962	-	529057 184277
166	<p><b>Contemporary Trade Directory Entries</b></p> <p>Name: Think Tank Media            Location: 7-8, Jeffreys Place, London, NW1 9PP            Classification: Printers  <b>Status: Active</b>            Positional Accuracy: Automatically positioned to the address</p>	A18NW (N)	962	-	529057 184277
167	<p><b>Contemporary Trade Directory Entries</b></p> <p>Name: Max Fordham            Location: 42-43, Gloucester Crescent, London, NW1 7PE            Classification: Engineering Services  <b>Status: Active</b>            Positional Accuracy: Automatically positioned to the address</p>	A17SE (NW)	871	-	528578 183922
168	<p><b>Contemporary Trade Directory Entries</b></p> <p>Name: Leon Paul Equipment Co Ltd            Location: 1-2, Cedar Way Industrial Estate, Cedar Way, LONDON, NW1 0PD            Classification: Sports Equipment Manufacturers &amp; Distributors  <b>Status: Inactive</b>            Positional Accuracy: Automatically positioned to the address</p>	A19NW (NE)	879	-	529670 184084
169	<p><b>Contemporary Trade Directory Entries</b></p> <p>Name: Heaven Dry Cleaners            Location: 112, Camden Road, London, NW1 9EE            Classification: Dry Cleaners  <b>Status: Active</b>            Positional Accuracy: Automatically positioned to the address</p>	A18NE (N)	879	-	529222 184208
169	<p><b>Contemporary Trade Directory Entries</b></p> <p>Name: Camden Scaffolding            Location: 114, Camden Road, London, NW1 9EE            Classification: Scaffolding &amp; Work Platforms  <b>Status: Active</b>            Positional Accuracy: Automatically positioned to the address</p>	A18NE (N)	882	-	529224 184211
169	<p><b>Contemporary Trade Directory Entries</b></p> <p>Name: Radiance Printers            Location: Execo House, 182, Royal College Street, London, NW1 9NN            Classification: Printers  <b>Status: Inactive</b>            Positional Accuracy: Automatically positioned to the address</p>	A18NW (N)	906	-	529189 184234

Map ID	Details	Quadrant Reference (Compass Direction)	Estimated Distance From Site	Contact	NGR
169	<p><b>Contemporary Trade Directory Entries</b></p> <p>Name: Nk Print &amp; Design            Location: 186, Royal College Street, London, NW1 9NN            Classification: Printers            Status: <b>Active</b>            Positional Accuracy: Automatically positioned to the address</p>	A18NW (N)	911	-	529181 184240
169	<p><b>Contemporary Trade Directory Entries</b></p> <p>Name: Jansen Uk            Location: 65, Camden Road, London, NW1 9EU            Classification: Hardware            Status: <b>Active</b>            Positional Accuracy: Automatically positioned to the address</p>	A18NW (N)	922	-	529203 184251
169	<p><b>Contemporary Trade Directory Entries</b></p> <p>Name: D Jansen            Location: 65, Camden Road, London, NW1 9EU            Classification: Gas Suppliers            Status: <b>Inactive</b>            Positional Accuracy: Automatically positioned to the address</p>	A18NW (N)	922	-	529203 184251
169	<p><b>Contemporary Trade Directory Entries</b></p> <p>Name: Home Cleaning (London)            Location: 69, Camden Road, London, NW1 9EU            Classification: Cleaning Services - Domestic            Status: <b>Inactive</b>            Positional Accuracy: Automatically positioned to the address</p>	A18NE (N)	928	-	529214 184257
170	<p><b>Contemporary Trade Directory Entries</b></p> <p>Name: The Rail Safety &amp; Standards Board            Location: Evergreen House, 160, Euston Road, London, NW1 2DT            Classification: Railways            Status: <b>Active</b>            Positional Accuracy: Automatically positioned to the address</p>	A9NW (SE)	880	-	529791 182652
171	<p><b>Contemporary Trade Directory Entries</b></p> <p>Name: General Health Care Group Ltd            Location: 210, Euston Road, London, NW1 2DA            Classification: Hospitals            Status: <b>Inactive</b>            Positional Accuracy: Automatically positioned to the address</p>	A8SE (S)	893	-	529448 182453
171	<p><b>Contemporary Trade Directory Entries</b></p> <p>Name: B M I Healthcare            Location: 210, Euston Road, London, NW1 2DA            Classification: Hospitals            Status: <b>Inactive</b>            Positional Accuracy: Manually positioned to the address or location</p>	A8SE (S)	893	-	529448 182453
172	<p><b>Contemporary Trade Directory Entries</b></p> <p>Name: Crf            Location: 45-55, Pancras Road, London, NW1 2QB            Classification: Catering Equipment - Servicing &amp; Repairs            Status: <b>Inactive</b>            Positional Accuracy: Automatically positioned to the address</p>	A14SE (E)	894	-	530076 183055
172	<p><b>Contemporary Trade Directory Entries</b></p> <p>Name: Pancras Office Furniture            Location: 45-55, Pancras Road, London, NW1 2QB            Classification: Office Furniture &amp; Equipment            Status: <b>Inactive</b>            Positional Accuracy: Automatically positioned to the address</p>	A14SE (E)	894	-	530076 183055
173	<p><b>Contemporary Trade Directory Entries</b></p> <p>Name: Cunart Consultancy Co Ltd            Location: 3, Cambridge Terrace, London, NW1 4JL            Classification: Textile Manufacturing            Status: <b>Inactive</b>            Positional Accuracy: Automatically positioned to the address</p>	A7SE (SW)	894	-	528758 182540
174	<p><b>Contemporary Trade Directory Entries</b></p> <p>Name: Arthur'S            Location: 49 Kentish Town Rd, London, NW1 8NX            Classification: Car Body Repairs            Status: <b>Inactive</b>            Positional Accuracy: Manually positioned to the road within the address or location</p>	A18NW (N)	906	-	528947 184193
174	<p><b>Contemporary Trade Directory Entries</b></p> <p>Name: Camden Metal Recycling            Location: 49a Kentish Town Road, 1 The Arches, London, NW1 8NX            Classification: Scrap Metal Merchants            Status: <b>Active</b>            Positional Accuracy: Manually positioned within the geographical locality</p>	A18NW (N)	943	-	528926 184225

Map ID	Details	Quadrant Reference (Compass Direction)	Estimated Distance From Site	Contact	NGR
175	<p><b>Contemporary Trade Directory Entries</b></p> <p>Name: Terminix Peter Cox Ltd            Location: 231, Royal College Street, London, NW1 9LT            Classification: Damp &amp; Dry Rot Control            Status: <b>Inactive</b>            Positional Accuracy: Automatically positioned to the address</p>	A18NW (N)	908	-	529153 184235
176	<p><b>Contemporary Trade Directory Entries</b></p> <p>Name: Saffron I D Ltd            Location: 26, Pancras Road, London, NW1 2TB            Classification: Photo &amp; Digital Imaging Bureaus            Status: <b>Inactive</b>            Positional Accuracy: Automatically positioned to the address</p>	A14SE (E)	911	-	530120 183162
177	<p><b>Contemporary Trade Directory Entries</b></p> <p>Name: Stars Digital Ltd            Location: 47, Kentish Town Road, London, NW1 8NX            Classification: Photo &amp; Digital Imaging Bureaus            Status: <b>Inactive</b>            Positional Accuracy: Automatically positioned to the address</p>	A18NW (N)	912	-	528930 184194
177	<p><b>Contemporary Trade Directory Entries</b></p> <p>Name: Cross Design &amp; Print            Location: 47, Kentish Town Road, London, NW1 8NX            Classification: Printers            Status: <b>Inactive</b>            Positional Accuracy: Manually positioned to the address or location</p>	A18NW (N)	912	-	528930 184194
177	<p><b>Contemporary Trade Directory Entries</b></p> <p>Name: The Fremantle Corporation            Location: 2, Water Lane, London, NW1 8NZ            Classification: Distribution Services            Status: <b>Inactive</b>            Positional Accuracy: Automatically positioned to the address</p>	A18NW (N)	925	-	528886 184192
177	<p><b>Contemporary Trade Directory Entries</b></p> <p>Name: E Supplier Ltd            Location: 49, Kentish Town Road, London, NW1 8NX            Classification: T-Shirts            Status: <b>Inactive</b>            Positional Accuracy: Automatically positioned to the address</p>	A18NW (N)	939	-	528914 184217
177	<p><b>Contemporary Trade Directory Entries</b></p> <p>Name: Adam Engineering Ltd            Location: 49, Kentish Town Road, London, NW1 8NX            Classification: Metal Workers            Status: <b>Active</b>            Positional Accuracy: Automatically positioned to the address</p>	A18NW (N)	939	-	528914 184217
177	<p><b>Contemporary Trade Directory Entries</b></p> <p>Name: Victory Motorcycles            Location: 49, Kentish Town Road, London, NW1 8NX            Classification: Motor Cycle Repairs            Status: <b>Active</b>            Positional Accuracy: Automatically positioned to the address</p>	A18NW (N)	939	-	528914 184217
177	<p><b>Contemporary Trade Directory Entries</b></p> <p>Name: Harry Motors            Location: 17, Leybourne Road, London, NW1 8QY            Classification: Garage Services            Status: <b>Inactive</b>            Positional Accuracy: Automatically positioned to the address</p>	A17NE (N)	954	-	528866 184214
177	<p><b>Contemporary Trade Directory Entries</b></p> <p>Name: Jacks Motors            Location: 2, Torbay Street, London, NW1 8RR            Classification: Mot Testing Centres            Status: <b>Inactive</b>            Positional Accuracy: Automatically positioned to the address</p>	A17NE (N)	965	-	528876 184230
177	<p><b>Contemporary Trade Directory Entries</b></p> <p>Name: J F S            Location: 2a, Torbay Street, London, NW1 8RR            Classification: Car Body Repairs            Status: <b>Inactive</b>            Positional Accuracy: Automatically positioned to the address</p>	A17NE (N)	965	-	528876 184230
177	<p><b>Contemporary Trade Directory Entries</b></p> <p>Name: Prowers Place Autos            Location: 2, Torbay Street, London, NW1 8RR            Classification: Car Body Repairs            Status: <b>Inactive</b>            Positional Accuracy: Automatically positioned to the address</p>	A17NE (N)	965	-	528876 184230

Map ID	Details	Quadrant Reference (Compass Direction)	Estimated Distance From Site	Contact	NGR
178	<p><b>Contemporary Trade Directory Entries</b></p> <p>Name: Prudential            Location: 250, Euston Road, London, NW1 2PQ            Classification: Car Breakdown &amp; Recovery Services            Status: <b>Inactive</b>            Positional Accuracy: Automatically positioned to the address</p>	A8SE (S)	917	-	529310 182402
178	<p><b>Contemporary Trade Directory Entries</b></p> <p>Name: Nhs Innovations Ltd            Location: 250, Euston Road, London, NW1 2PQ            Classification: Medical &amp; Dental Laboratories            Status: <b>Inactive</b>            Positional Accuracy: Manually positioned to the address or location</p>	A8SE (S)	917	-	529311 182402
179	<p><b>Contemporary Trade Directory Entries</b></p> <p>Name: Work Space Office Solutions Ltd            Location: 26, Euston Centre, London, NW1 3JL            Classification: Office Furniture &amp; Equipment            Status: <b>Inactive</b>            Positional Accuracy: Automatically positioned to the address</p>	A8SW (S)	918	-	529151 182396
180	<p><b>Contemporary Trade Directory Entries</b></p> <p>Name: Camden Cab Co            Location: 5a, Agar Place, London, NW1 0RG            Classification: Garage Services            Status: <b>Active</b>            Positional Accuracy: Automatically positioned to the address</p>	A18NE (N)	921	-	529429 184226
181	<p><b>Contemporary Trade Directory Entries</b></p> <p>Name: Urgent Detergent            Location: 160, Camden Street, London, NW1 9PT            Classification: Commercial Cleaning Services            Status: <b>Inactive</b>            Positional Accuracy: Automatically positioned to the address</p>	A18NW (N)	929	-	529006 184233
181	<p><b>Contemporary Trade Directory Entries</b></p> <p>Name: Urgent Detergent            Location: 160, Camden Street, London, NW1 9PT            Classification: Cleaning Services - Domestic            Status: <b>Inactive</b>            Positional Accuracy: Automatically positioned to the address</p>	A18NW (N)	929	-	529006 184233
182	<p><b>Contemporary Trade Directory Entries</b></p> <p>Name: Buchanan Motors            Location: 128a, Camden Road, London, NW1 9EE            Classification: Garage Services            Status: <b>Active</b>            Positional Accuracy: Automatically positioned to the address</p>	A18NE (N)	944	-	529263 184273
183	<p><b>Contemporary Trade Directory Entries</b></p> <p>Name: St Pancras Service Station            Location: 141-159, Euston Road, London, NW1 2AU            Classification: Petrol Filling Stations - 24 Hour            Status: <b>Inactive</b>            Positional Accuracy: Automatically positioned to the address</p>	A9SW (SE)	952	-	529884 182639
184	<p><b>Contemporary Trade Directory Entries</b></p> <p>Name: Compass Litho            Location: 1-6, Battle Bridge Road, London, NW1 2TW            Classification: Printers            Status: <b>Inactive</b>            Positional Accuracy: Automatically positioned to the address</p>	A14NE (E)	955	-	530178 183338
184	<p><b>Contemporary Trade Directory Entries</b></p> <p>Name: K X Recovery Service            Location: 1-6, Battle Bridge Road, London, NW1 2TW            Classification: Car Breakdown &amp; Recovery Services            Status: <b>Inactive</b>            Positional Accuracy: Automatically positioned to the address</p>	A14NE (E)	955	-	530178 183338
184	<p><b>Contemporary Trade Directory Entries</b></p> <p>Name: Park Bodyworks (Kings Cross) Ltd            Location: 1-6, Battle Bridge Road, London, NW1 2TW            Classification: Car Body Repairs            Status: <b>Inactive</b>            Positional Accuracy: Automatically positioned to the address</p>	A14NE (E)	955	-	530178 183338
185	<p><b>Contemporary Trade Directory Entries</b></p> <p>Name: World Panorama Ltd            Location: West Yard, Camden Lock Pl, London, NW1 8AF            Classification: Photo &amp; Digital Imaging Bureaus            Status: <b>Inactive</b>            Positional Accuracy: Manually positioned to the address or location</p>	A17NE (NW)	957	-	528630 184083

Map ID	Details	Quadrant Reference (Compass Direction)	Estimated Distance From Site	Contact	NGR
185	<p><b>Contemporary Trade Directory Entries</b></p> <p>Name: Car Scraping Scrap Yards In North West London            Location: 94, West Yard, Camden Lock Place, London, NW1 8AF            Classification: Car Breakers &amp; Dismantlers            Status: <b>Active</b>            Positional Accuracy: Automatically positioned to the address</p>	A17NE (NW)	958	-	528630 184084
185	<p><b>Contemporary Trade Directory Entries</b></p> <p>Name: Rileys Electricians Ltd            Location: 210, Camden High Street, London, NW1 8QR            Classification: Domestic Appliances - Servicing, Repairs &amp; Parts            Status: <b>Active</b>            Positional Accuracy: Automatically positioned to the address</p>	A17NE (NW)	975	-	528679 184140
185	<p><b>Contemporary Trade Directory Entries</b></p> <p>Name: Silk Shop            Location: 45/46, Middle Yard, Camden Lock Place, London, NW1 8AF            Classification: Clothing &amp; Fabrics - Manufacturers            Status: <b>Inactive</b>            Positional Accuracy: Automatically positioned to the address</p>	A17NE (NW)	978	-	528651 184124
186	<p><b>Contemporary Trade Directory Entries</b></p> <p>Name: Davey Autos Ltd            Location: 6, Haven Street, London, NW1 8QX            Classification: Garage Services            Status: <b>Inactive</b>            Positional Accuracy: Automatically positioned to the address</p>	A17NE (NW)	961	-	528782 184184
186	<p><b>Contemporary Trade Directory Entries</b></p> <p>Name: A J Autos            Location: 6, Haven Street, London, NW1 8QX            Classification: Car Engine Tuning &amp; Diagnostic Services            Status: <b>Inactive</b>            Positional Accuracy: Automatically positioned to the address</p>	A17NE (NW)	961	-	528782 184184
186	<p><b>Contemporary Trade Directory Entries</b></p> <p>Name: Morton Stockwell            Location: 14, Leybourne Road, London, NW1 8QY            Classification: Classic Car Specialists            Status: <b>Inactive</b>            Positional Accuracy: Automatically positioned to the address</p>	A17NE (NW)	963	-	528831 184210
186	<p><b>Contemporary Trade Directory Entries</b></p> <p>Name: K &amp; P Coachwork            Location: 12, Leybourne Road, London, NW1 8QY            Classification: Car Body Repairs            Status: <b>Inactive</b>            Positional Accuracy: Automatically positioned to the address</p>	A17NE (NW)	968	-	528817 184209
186	<p><b>Contemporary Trade Directory Entries</b></p> <p>Name: F &amp; A Motors            Location: 10, Leybourne Road, London, NW1 8QY            Classification: Garage Services            Status: <b>Active</b>            Positional Accuracy: Automatically positioned to the address</p>	A17NE (NW)	969	-	528811 184208
186	<p><b>Contemporary Trade Directory Entries</b></p> <p>Name: W Starling            Location: 9-11, Leybourne Road, London, NW1 8QY            Classification: Car Body Repairs            Status: <b>Active</b>            Positional Accuracy: Automatically positioned to the address</p>	A17NE (NW)	969	-	528811 184208
186	<p><b>Contemporary Trade Directory Entries</b></p> <p>Name: Ardi            Location: 9-11, Leybourne Road, London, NW1 8QY            Classification: Garage Services            Status: <b>Inactive</b>            Positional Accuracy: Automatically positioned to the address</p>	A17NE (NW)	969	-	528811 184208
186	<p><b>Contemporary Trade Directory Entries</b></p> <p>Name: Totos Car Clinic            Location: 10-11 Leybourne Rd, London, NW1 8QY            Classification: Car Body Repairs            Status: <b>Inactive</b>            Positional Accuracy: Manually positioned to the address or location</p>	A17NE (NW)	970	-	528810 184208
186	<p><b>Contemporary Trade Directory Entries</b></p> <p>Name: R J Motors            Location: 8, Leybourne Road, London, NW1 8QY            Classification: Car Body Repairs            Status: <b>Inactive</b>            Positional Accuracy: Automatically positioned in the proximity of the address</p>	A17NE (NW)	982	-	528830 184230

Map ID	Details	Quadrant Reference (Compass Direction)	Estimated Distance From Site	Contact	NGR
187	<p><b>Contemporary Trade Directory Entries</b></p> <p>Name: London Taxi Market            Location: 19-21, Pancras Road, London, NW1 2QB            Classification: Car Dealers - Used            Status: <b>Inactive</b>            Positional Accuracy: Automatically positioned to the address</p>	A9NE (E)	964	-	530112 182951
188	<p><b>Contemporary Trade Directory Entries</b></p> <p>Name: Frontier Silicon Ltd            Location: 137, Euston Road, London, NW1 2AA            Classification: Electronic Component Manufacturers &amp; Distributors            Status: <b>Active</b>            Positional Accuracy: Automatically positioned to the address</p>	A9NE (SE)	967	-	529930 182664
188	<p><b>Contemporary Trade Directory Entries</b></p> <p>Name: First Engineering Ltd            Location: 137-139, Euston Road, London, NW1 2AA            Classification: Railway Equipment Manufacturers            Status: <b>Inactive</b>            Positional Accuracy: Automatically positioned to the address</p>	A9NE (SE)	967	-	529930 182664
188	<p><b>Contemporary Trade Directory Entries</b></p> <p>Name: Stiell Group Ltd            Location: 137-139, Euston Road, London, NW1 2AA            Classification: Electrical Engineers            Status: <b>Inactive</b>            Positional Accuracy: Automatically positioned to the address</p>	A9NE (SE)	967	-	529930 182664
188	<p><b>Contemporary Trade Directory Entries</b></p> <p>Name: First Engineering            Location: 137-139, Euston Road, London, NW1 2AA            Classification: Railway Equipment Manufacturers            Status: <b>Inactive</b>            Positional Accuracy: Automatically positioned to the address</p>	A9NE (SE)	967	-	529930 182664
189	<p><b>Contemporary Trade Directory Entries</b></p> <p>Name: Morrisons Petrol Station            Location: Chalk Farm Rd, London, NW1 8AA            Classification: Petrol Filling Stations            Status: <b>Active</b>            Positional Accuracy: Manually positioned to the road within the address or location</p>	A17NE (NW)	967	-	528706 184148
190	<p><b>Contemporary Trade Directory Entries</b></p> <p>Name: Atkins            Location: Euston Tower, 286, Euston Road, London, NW1 3AT            Classification: Lubricant Manufacturers &amp; Distributors            Status: <b>Inactive</b>            Positional Accuracy: Automatically positioned to the address</p>	A8SW (S)	970	-	529181 182344
191	<p><b>Contemporary Trade Directory Entries</b></p> <p>Name: Bmw Auto Services            Location: 122, Camley Street, London, NW1 0PG            Classification: Garage Services            Status: <b>Inactive</b>            Positional Accuracy: Automatically positioned to the address</p>	A19NW (NE)	975	-	529691 184183
191	<p><b>Contemporary Trade Directory Entries</b></p> <p>Name: B M W Auto Services            Location: 122, Camley Street, London, NW1 0PG            Classification: Garage Services            Status: <b>Active</b>            Positional Accuracy: Automatically positioned to the address</p>	A19NW (NE)	975	-	529691 184183
191	<p><b>Contemporary Trade Directory Entries</b></p> <p>Name: T &amp; S Coachworks Ltd            Location: 124, Camley Street, London, NW1 0PG            Classification: Garage Services            Status: <b>Inactive</b>            Positional Accuracy: Automatically positioned to the address</p>	A19NW (NE)	981	-	529688 184192
191	<p><b>Contemporary Trade Directory Entries</b></p> <p>Name: Transauto Garage Ltd            Location: 124, Camley Street, London, N1C 4PG            Classification: Mot Testing Centres            Status: <b>Active</b>            Positional Accuracy: Automatically positioned to the address</p>	A19NW (NE)	981	-	529688 184192
191	<p><b>Contemporary Trade Directory Entries</b></p> <p>Name: German Car Centre            Location: 126, Camley Street, London, NW1 0PG            Classification: Mot Testing Centres            Status: <b>Inactive</b>            Positional Accuracy: Automatically positioned to the address</p>	A19NW (NE)	988	-	529686 184201



Map ID	Details	Quadrant Reference (Compass Direction)	Estimated Distance From Site	Contact	NGR
191	<p><b>Contemporary Trade Directory Entries</b></p> <p>Name: German Car Centre            Location: 126, Camley Street, London, N1C 4PG            Classification: Garage Services            Status: <b>Active</b>            Positional Accuracy: Automatically positioned to the address</p>	A19NW (NE)	988	-	529686 184201
191	<p><b>Contemporary Trade Directory Entries</b></p> <p>Name: B T B Garages            Location: 128, Camley Street, London, NW1 0PG            Classification: Garage Services            Status: <b>Inactive</b>            Positional Accuracy: Automatically positioned to the address</p>	A19NW (NE)	996	-	529683 184211
191	<p><b>Contemporary Trade Directory Entries</b></p> <p>Name: Euro Motors            Location: 128, Camley Street, London, NW1 0PG            Classification: Garage Services            Status: <b>Active</b>            Positional Accuracy: Automatically positioned to the address</p>	A19NW (NE)	996	-	529683 184211
192	<p><b>Contemporary Trade Directory Entries</b></p> <p>Name: Voyeur Ltd            Location: Basement, 23-43, Longford Street, London, NW1 3NY            Classification: Clothing &amp; Fabrics - Manufacturers            Status: <b>Inactive</b>            Positional Accuracy: Automatically positioned to the address</p>	A8SW (S)	976	-	528947 182372
192	<p><b>Contemporary Trade Directory Entries</b></p> <p>Name: Wendy Group Ltd            Location: 41, Longford Street, London, NW1 3NY            Classification: Clothing &amp; Fabrics - Manufacturers            Status: <b>Inactive</b>            Positional Accuracy: Automatically positioned to the address</p>	A8SW (S)	976	-	528947 182372
192	<p><b>Contemporary Trade Directory Entries</b></p> <p>Name: Miles Jefferson Ltd            Location: 23 Longford St, London, NW1 3NT            Classification: Clothing &amp; Fabrics - Manufacturers            Status: <b>Inactive</b>            Positional Accuracy: Manually positioned to the address or location</p>	A8SW (S)	976	-	528946 182372
193	<p><b>Contemporary Trade Directory Entries</b></p> <p>Name: Mikes Coachworks Ltd            Location: 8, Torbay Street, London, NW1 8RR            Classification: Car Body Repairs            Status: <b>Active</b>            Positional Accuracy: Automatically positioned to the address</p>	A17NE (N)	984	-	528875 184251
194	<p><b>Contemporary Trade Directory Entries</b></p> <p>Name: Oven Cleaning            Location: 32, Albany Street, London, NW1 4EA            Classification: Oven cleaning            Status: <b>Inactive</b>            Positional Accuracy: Automatically positioned to the address</p>	A7SE (S)	987	-	528846 182394
195	<p><b>Contemporary Trade Directory Entries</b></p> <p>Name: R &amp; B Services            Location: Flat M, Ferndown, Agar Grove, London, NW1 9QN            Classification: Commercial Cleaning Services            Status: <b>Inactive</b>            Positional Accuracy: Automatically positioned to the address</p>	A19NW (NE)	997	-	529626 184241
196	<p><b>Fuel Station Entries</b></p> <p>Name: St Georges Service Station            Location: 47 Mornington Crescent, Regents Park, LONDON, NW1 7RB            Brand: Obsolete            Premises Type: Not Applicable            Status: <b>Obsolete</b>            Positional Accuracy: Located by supplier to within 100m</p>	A13NW (NW)	150	-	529094 183419
197	<p><b>Fuel Station Entries</b></p> <p>Name: Euston Filling Station            Location: 142, Hampstead Road, London, NW1 2PT            Brand: BP            Premises Type: Petrol Station            Status: <b>Closed</b>            Positional Accuracy: Manually positioned to the address or location</p>	A8NE (S)	375	-	529231 182939



Map ID	Details	Quadrant Reference (Compass Direction)	Estimated Distance From Site	Contact	NGR
198	<p><b>Fuel Station Entries</b></p> <p>Name: Parkway Filling Station            Location: 120 Parkway, Camden Town, LONDON, NW1 7AN            Brand: Obsolete            Premises Type: Not Applicable  <b>Status: Obsolete</b>            Positional Accuracy: Approximate location provided by supplier</p>	A17SE (NW)	845	-	528582 183889
199	<p><b>Fuel Station Entries</b></p> <p>Name: St Pancras Service Station            Location: 141-151 Euston Road, St Pancras, LONDON, NW1 2AU            Brand: Obsolete            Premises Type: Not Applicable  <b>Status: Obsolete</b>            Positional Accuracy: Automatically positioned to the address</p>	A9SW (SE)	952	-	529884 182639



Map ID	Details	Quadrant Reference (Compass Direction)	Estimated Distance From Site	Contact	NGR
200	<b>Local Nature Reserves</b> Name: Camley Street Nature Park Multiple Area: N Area (m2): 8412 Source: Natural England Designation Date: 28th March 2012	A14NE (E)	712	6	529906 183527

Agency & Hydrological	Version	Update Cycle
<b>Contaminated Land Register Entries and Notices</b> London Borough of Southwark - Pollution Control Unit London Borough of Hackney - Environmental Health Department London Borough of Islington - Public Protection London Borough of Wandsworth - Environmental Health Department London Borough of Barnet - Environmental Health Department London Borough of Camden - Pollution Projects Team Royal Borough of Kensington And Chelsea - Environmental Services London Borough of Lambeth - Environmental Health Department City of London - Environmental Health Department London Borough of Haringey - Planning and Environmental Health London Borough of Tower Hamlets - Environmental Health Department Westminster City Council - Environmental Health Department London Borough of Hammersmith And Fulham - Environmental Health Department London Borough of Brent - Environmental Health Department	April 2013 April 2015 August 2013 January 2013 January 2015 March 2013 May 2014 November 2014 October 2014 October 2014 October 2014 October 2014 September 2013 September 2014	Annual Rolling Update Annual Rolling Update Annual Rolling Update Annual Rolling Update Annual Rolling Update Annual Rolling Update Annual Rolling Update Annual Rolling Update Annual Rolling Update Annual Rolling Update Annual Rolling Update Annual Rolling Update Annual Rolling Update Annual Rolling Update
<b>Discharge Consents</b> Environment Agency - Thames Region	April 2015	Quarterly
<b>Enforcement and Prohibition Notices</b> Environment Agency - Thames Region	March 2013	As notified
<b>Integrated Pollution Controls</b> Environment Agency - Thames Region	October 2008	Not Applicable
<b>Integrated Pollution Prevention And Control</b> Environment Agency - Thames Region	April 2015	Quarterly
<b>Local Authority Integrated Pollution Prevention And Control</b> London Borough of Barnet - Environmental Health Department London Borough of Southwark - Environmental Health Department City of London - Environmental Health Department London Borough of Wandsworth - Environmental Health Department London Borough of Brent - Environmental Health Department London Borough of Islington - Environmental Health Department London Borough of Haringey - Planning and Environmental Health London Borough of Hammersmith And Fulham - Environmental Health Department London Borough of Hackney - Environmental Health Department Westminster City Council - Environmental Health Department London Borough of Lambeth - Environmental Health Department London Borough of Camden - Pollution Projects Team London Borough of Tower Hamlets - Environmental Health Department London Port Health Authority - Environmental Services Royal Borough of Kensington And Chelsea - Environmental Health Department	April 2013 April 2014 August 2014 August 2014 January 2013 January 2015 June 2014 March 2014 March 2015 November 2013 October 2013 October 2014 October 2014 October 2014 September 2014	Annual Rolling Update Annual Rolling Update Annual Rolling Update Annual Rolling Update Annual Rolling Update Annual Rolling Update Annual Rolling Update Annual Rolling Update Annual Rolling Update Annual Rolling Update Annual Rolling Update Annual Rolling Update Annual Rolling Update Annual Rolling Update Annual Rolling Update Annual Rolling Update
<b>Local Authority Pollution Prevention and Controls</b> London Borough of Southwark - Environmental Health Department City of London - Environmental Health Department London Borough of Wandsworth - Environmental Health Department London Borough of Barnet - Environmental Health Department London Borough of Brent - Environmental Health Department London Borough of Islington - Environmental Health Department London Borough of Haringey - Planning and Environmental Health London Borough of Hammersmith And Fulham - Environmental Health Department London Borough of Hackney - Environmental Health Department Westminster City Council - Environmental Health Department London Borough of Lambeth - Environmental Health Department London Borough of Camden - Pollution Projects Team London Borough of Tower Hamlets - Environmental Health Department London Port Health Authority - Environmental Services Royal Borough of Kensington And Chelsea - Environmental Health Department	April 2014 August 2014 August 2014 December 2014 January 2013 January 2015 June 2014 March 2014 March 2015 November 2013 October 2013 October 2014 October 2014 October 2014 September 2014	Annual Rolling Update Annual Rolling Update Annual Rolling Update Annual Rolling Update Annual Rolling Update Annual Rolling Update Annual Rolling Update Annual Rolling Update Annual Rolling Update Annual Rolling Update Annual Rolling Update Annual Rolling Update Annual Rolling Update Annual Rolling Update Annual Rolling Update Annual Rolling Update

Agency & Hydrological	Version	Update Cycle
<b>Local Authority Pollution Prevention and Control Enforcements</b>		
London Borough of Southwark - Environmental Health Department	April 2014	Annual Rolling Update
City of London - Environmental Health Department	August 2014	Annual Rolling Update
London Borough of Wandsworth - Environmental Health Department	August 2014	Annual Rolling Update
London Borough of Barnet - Environmental Health Department	December 2014	Annual Rolling Update
London Borough of Brent - Environmental Health Department	January 2013	Annual Rolling Update
London Borough of Islington - Environmental Health Department	January 2015	Annual Rolling Update
London Borough of Haringey - Planning and Environmental Health	June 2014	Annual Rolling Update
London Borough of Hammersmith And Fulham - Environmental Health Department	March 2014	Annual Rolling Update
London Borough of Hackney - Environmental Health Department	March 2015	Annual Rolling Update
Westminster City Council - Environmental Health Department	November 2013	Annual Rolling Update
London Borough of Lambeth - Environmental Health Department	October 2013	Annual Rolling Update
London Borough of Camden - Pollution Projects Team	October 2014	Annual Rolling Update
London Borough of Tower Hamlets - Environmental Health Department	October 2014	Annual Rolling Update
London Port Health Authority - Environmental Services	October 2014	Annual Rolling Update
Royal Borough of Kensington And Chelsea - Environmental Health Department	September 2014	Annual Rolling Update
<b>Nearest Surface Water Feature</b>		
Ordnance Survey	July 2012	Quarterly
<b>Pollution Incidents to Controlled Waters</b>		
Environment Agency - Thames Region	September 1999	Not Applicable
<b>Prosecutions Relating to Authorised Processes</b>		
Environment Agency - Thames Region	March 2013	As notified
<b>Prosecutions Relating to Controlled Waters</b>		
Environment Agency - Thames Region	March 2013	As notified
<b>River Quality</b>		
Environment Agency - Head Office	November 2001	Not Applicable
<b>River Quality Biology Sampling Points</b>		
Environment Agency - Head Office	July 2012	Annually
<b>River Quality Chemistry Sampling Points</b>		
Environment Agency - Head Office	July 2012	Annually
<b>Substantiated Pollution Incident Register</b>		
Environment Agency - Thames Region - North East Area	April 2015	Quarterly
Environment Agency - Thames Region - South East Area	April 2015	Quarterly
<b>Water Abstractions</b>		
Environment Agency - Thames Region	April 2015	Quarterly
<b>Water Industry Act Referrals</b>		
Environment Agency - Thames Region	April 2015	Quarterly
<b>Groundwater Vulnerability</b>		
Environment Agency - Head Office	April 2015	Not Applicable
<b>Drift Deposits</b>		
Environment Agency - Head Office	January 1999	Not Applicable
<b>Bedrock Aquifer Designations</b>		
British Geological Survey - National Geoscience Information Service	October 2012	As notified
<b>Superficial Aquifer Designations</b>		
British Geological Survey - National Geoscience Information Service	January 2015	As notified
<b>Source Protection Zones</b>		
Environment Agency - Head Office	April 2015	Quarterly
<b>Extreme Flooding from Rivers or Sea without Defences</b>		
Environment Agency - Head Office	May 2015	Quarterly
<b>Flooding from Rivers or Sea without Defences</b>		
Environment Agency - Head Office	May 2015	Quarterly



Agency & Hydrological	Version	Update Cycle
<b>Areas Benefiting from Flood Defences</b> Environment Agency - Head Office	May 2015	Quarterly
<b>Flood Water Storage Areas</b> Environment Agency - Head Office	May 2015	Quarterly
<b>Flood Defences</b> Environment Agency - Head Office	May 2015	Quarterly
<b>Detailed River Network Lines</b> Environment Agency - Head Office	March 2012	Annually
<b>Detailed River Network Offline Drainage</b> Environment Agency - Head Office	March 2012	Annually
<b>Surface Water 1 in 30 year Flood Extent</b> Environment Agency - Head Office	October 2013	As notified
<b>Surface Water 1 in 100 year Flood Extent</b> Environment Agency - Head Office	October 2013	As notified
<b>Surface Water 1 in 1000 year Flood Extent</b> Environment Agency - Head Office	October 2013	As notified
<b>Surface Water Suitability</b> Environment Agency - Head Office	October 2013	As notified

Waste	Version	Update Cycle
<b>BGS Recorded Landfill Sites</b> British Geological Survey - National Geoscience Information Service	June 1996	Not Applicable
<b>Historical Landfill Sites</b> Environment Agency - Thames Region - North East Area Environment Agency - Thames Region - South East Area	May 2015 May 2015	Quarterly Quarterly
<b>Integrated Pollution Control Registered Waste Sites</b> Environment Agency - Thames Region	October 2008	Not Applicable
<b>Licensed Waste Management Facilities (Landfill Boundaries)</b> Environment Agency - Thames Region - North East Area Environment Agency - Thames Region - South East Area	August 2014 August 2014	Quarterly Quarterly
<b>Licensed Waste Management Facilities (Locations)</b> Environment Agency - Thames Region - North East Area Environment Agency - Thames Region - South East Area	April 2015 April 2015	Quarterly Quarterly
<b>Local Authority Landfill Coverage</b> City of London - Environmental Health Department London Borough of Barnet London Borough of Brent - Environmental Health Department London Borough of Camden London Borough of Hackney London Borough of Hammersmith And Fulham - Environmental Health Department London Borough of Haringey - Planning Department London Borough of Islington - Environmental Health Department London Borough of Lambeth - Environmental Health Department London Borough of Southwark - Environmental Health Department London Borough of Tower Hamlets - Environmental Health Department London Borough of Wandsworth - Environmental Health Department Royal Borough of Kensington And Chelsea Westminster City Council - Environmental Health Department	May 2000 May 2000 May 2000 May 2000 May 2000 May 2000 May 2000 May 2000 May 2000 May 2000 May 2000 May 2000 May 2000 May 2000 May 2000 May 2000	Not Applicable Not Applicable Not Applicable Not Applicable Not Applicable Not Applicable Not Applicable Not Applicable Not Applicable Not Applicable Not Applicable Not Applicable Not Applicable Not Applicable Not Applicable Not Applicable
<b>Local Authority Recorded Landfill Sites</b> London Borough of Tower Hamlets - Environmental Health Department London Borough of Wandsworth - Environmental Health Department City of London - Environmental Health Department London Borough of Barnet London Borough of Brent - Environmental Health Department London Borough of Camden London Borough of Hackney London Borough of Hammersmith And Fulham - Environmental Health Department London Borough of Haringey - Planning Department London Borough of Islington - Environmental Health Department London Borough of Lambeth - Environmental Health Department London Borough of Southwark - Environmental Health Department Royal Borough of Kensington And Chelsea Westminster City Council - Environmental Health Department	April 2003 April 2003 May 2000 May 2000 May 2000 May 2000 May 2000 May 2000 May 2000 May 2000 May 2000 May 2000 May 2000 May 2000	Not Applicable Not Applicable Not Applicable Not Applicable Not Applicable Not Applicable Not Applicable Not Applicable Not Applicable Not Applicable Not Applicable Not Applicable Not Applicable Not Applicable
<b>Registered Landfill Sites</b> Environment Agency - Thames Region - North East Area Environment Agency - Thames Region - South East Area	March 2003 March 2003	Not Applicable Not Applicable
<b>Registered Waste Transfer Sites</b> Environment Agency - Thames Region - North East Area Environment Agency - Thames Region - South East Area	March 2003 March 2003	Not Applicable Not Applicable
<b>Registered Waste Treatment or Disposal Sites</b> Environment Agency - Thames Region - North East Area Environment Agency - Thames Region - South East Area	June 2015 March 2003	Not Applicable Not Applicable

Hazardous Substances	Version	Update Cycle
<b>Control of Major Accident Hazards Sites (COMAH)</b> Health and Safety Executive	June 2015	Bi-Annually
<b>Explosive Sites</b> Health and Safety Executive	June 2015	Bi-Annually
<b>Notification of Installations Handling Hazardous Substances (NIHHS)</b> Health and Safety Executive	November 2000	Not Applicable
<b>Planning Hazardous Substance Enforcements</b> London Port Health Authority - Environmental Services Royal Borough of Kensington And Chelsea City of London Westminster City Council London Borough of Wandsworth - Technical Services London Borough of Brent London Borough of Haringey London Borough of Barnet London Borough of Camden London Borough of Tower Hamlets London Borough of Islington London Borough of Hackney London Borough of Hammersmith And Fulham - Environmental Protection London Borough of Lambeth - Planning Department London Borough of Southwark - Regeneration Department	January 2008 July 2014 March 2014 March 2014 March 2015 November 2013 November 2014 October 2014 October 2014 October 2014 September 2013 September 2014 September 2014 September 2014	Annual Rolling Update Annual Rolling Update Annual Rolling Update Annual Rolling Update Annual Rolling Update Annual Rolling Update Annual Rolling Update Annual Rolling Update Annual Rolling Update Annual Rolling Update Annual Rolling Update Annual Rolling Update Annual Rolling Update Annual Rolling Update Annual Rolling Update
<b>Planning Hazardous Substance Consents</b> London Port Health Authority - Environmental Services Royal Borough of Kensington And Chelsea City of London Westminster City Council London Borough of Wandsworth - Technical Services London Borough of Brent London Borough of Haringey London Borough of Barnet London Borough of Camden London Borough of Tower Hamlets London Borough of Islington London Borough of Hackney London Borough of Hammersmith And Fulham - Environmental Protection London Borough of Lambeth - Planning Department London Borough of Southwark - Regeneration Department	January 2008 July 2014 March 2014 March 2014 March 2015 November 2013 November 2014 October 2014 October 2014 October 2014 September 2013 September 2014 September 2014 September 2014	Annual Rolling Update Annual Rolling Update Annual Rolling Update Annual Rolling Update Annual Rolling Update Annual Rolling Update Annual Rolling Update Annual Rolling Update Annual Rolling Update Annual Rolling Update Annual Rolling Update Annual Rolling Update Annual Rolling Update Annual Rolling Update Annual Rolling Update



Geological	Version	Update Cycle
<b>BGS 1:625,000 Solid Geology</b> British Geological Survey - National Geoscience Information Service	January 2009	Not Applicable
<b>BGS Estimated Soil Chemistry</b> British Geological Survey - National Geoscience Information Service	January 2010	Annually
<b>BGS Recorded Mineral Sites</b> British Geological Survey - National Geoscience Information Service	May 2015	Bi-Annually
<b>BGS Urban Soil Chemistry</b> British Geological Survey - National Geoscience Information Service	June 2011	Annually
<b>BGS Urban Soil Chemistry Averages</b> British Geological Survey - National Geoscience Information Service	June 2011	Annually
<b>Brine Compensation Area</b> Cheshire Brine Subsidence Compensation Board	August 2011	Not Applicable
<b>Coal Mining Affected Areas</b> The Coal Authority - Mining Report Service	March 2014	As notified
<b>Mining Instability</b> Ove Arup & Partners	October 2000	Not Applicable
<b>Non Coal Mining Areas of Great Britain</b> British Geological Survey - National Geoscience Information Service	July 2014	Not Applicable
<b>Potential for Collapsible Ground Stability Hazards</b> British Geological Survey - National Geoscience Information Service	June 2015	Annually
<b>Potential for Compressible Ground Stability Hazards</b> British Geological Survey - National Geoscience Information Service	June 2015	Annually
<b>Potential for Ground Dissolution Stability Hazards</b> British Geological Survey - National Geoscience Information Service	June 2015	Annually
<b>Potential for Landslide Ground Stability Hazards</b> British Geological Survey - National Geoscience Information Service	June 2015	Annually
<b>Potential for Running Sand Ground Stability Hazards</b> British Geological Survey - National Geoscience Information Service	June 2015	Annually
<b>Potential for Shrinking or Swelling Clay Ground Stability Hazards</b> British Geological Survey - National Geoscience Information Service	June 2015	Annually
<b>Radon Potential - Radon Affected Areas</b> British Geological Survey - National Geoscience Information Service	July 2011	As notified
<b>Radon Potential - Radon Protection Measures</b> British Geological Survey - National Geoscience Information Service	July 2011	As notified
Industrial Land Use	Version	Update Cycle
<b>Contemporary Trade Directory Entries</b> Thomson Directories	May 2015	Quarterly
<b>Fuel Station Entries</b> Catalist Ltd - Experian	May 2015	Quarterly

Sensitive Land Use	Version	Update Cycle
<b>Areas of Adopted Green Belt</b> London Borough of Barnet London Borough of Haringey	May 2015 May 2015	As notified As notified
<b>Areas of Unadopted Green Belt</b> London Borough of Barnet London Borough of Haringey	May 2015 May 2015	As notified As notified
<b>Areas of Outstanding Natural Beauty</b> Natural England	February 2015	Bi-Annually
<b>Environmentally Sensitive Areas</b> Natural England	August 2014	Annually
<b>Forest Parks</b> Forestry Commission	April 1997	Not Applicable
<b>Local Nature Reserves</b> Natural England	April 2015	Bi-Annually
<b>Marine Nature Reserves</b> Natural England	July 2013	Bi-Annually
<b>National Nature Reserves</b> Natural England	March 2015	Bi-Annually
<b>National Parks</b> Natural England	August 2015	Bi-Annually
<b>Nitrate Sensitive Areas</b> Department for Environment, Food and Rural Affairs (DEFRA - formerly FRCA)	February 2012	Not Applicable
<b>Nitrate Vulnerable Zones</b> Department for Environment, Food and Rural Affairs (DEFRA - formerly FRCA)	July 2014	Annually
<b>Ramsar Sites</b> Natural England	March 2014	Bi-Annually
<b>Sites of Special Scientific Interest</b> Natural England	April 2015	Bi-Annually
<b>Special Areas of Conservation</b> Natural England	March 2014	Bi-Annually
<b>Special Protection Areas</b> Natural England	April 2015	Bi-Annually

A selection of organisations who provide data within this report

Data Supplier	Data Supplier Logo
Ordnance Survey	
Environment Agency	
Scottish Environment Protection Agency	
The Coal Authority	
British Geological Survey	
Centre for Ecology and Hydrology	
Natural Resources Wales	
Scottish Natural Heritage	
Natural England	
Public Health England	
Ove Arup	
Peter Brett Associates	

Contact	Name and Address	Contact Details
2	<b>British Geological Survey - Enquiry Service</b> British Geological Survey, Kingsley Dunham Centre, Keyworth, Nottingham, Nottinghamshire, NG12 5GG	Telephone: 0115 936 3143 Fax: 0115 936 3276 Email: enquiries@bgs.ac.uk Website: www.bgs.ac.uk
3	<b>Environment Agency - National Customer Contact Centre (NCCC)</b> PO Box 544, Templeborough, Rotherham, S60 1BY	Telephone: 08708 506 506 Email: enquiries@environment-agency.gov.uk
4	<b>London Borough of Camden - Pollution Projects Team</b> Seventh Floor, Town Hall Extension, Argyle Street, London, WC1H 8EQ	Telephone: 020 7278 4444 Fax: 020 7860 5713 Website: www.camden.gov.uk
5	<b>Health and Safety Executive</b> 5S.2 Redgrave Court, Merton Road, Bootle, L20 7HS	Website: www.hse.gov.uk
6	<b>Natural England</b> Suite D, Unex House, Bourges Boulevard, Peterborough, Cambridgeshire, PE1 1NG	Telephone: 0845 600 3078 Email: enquiries@naturalengland.org.uk Website: www.naturalengland.org.uk
7	<b>Environment Agency - Head Office</b> Rio House, Waterside Drive, Aztec West, Almondsbury, Bristol, Avon, BS32 4UD	Telephone: 01454 624400 Fax: 01454 624409
8	<b>London Borough of Camden</b> Town Hall, Judd Street, London, WC1H 9JE	Telephone: 020 7974 4444 Fax: 020 7974 6866 Email: info@camden.gov.uk Website: www.camden.gov.uk
9	<b>Westminster City Council - Environmental Health Department</b> Council House, Marylebone Road, London, NW1 5PT	Telephone: 020 7641 1317 Fax: 020 7641 1142 Website: www.westminster.gov.uk
-	<b>Public Health England - Radon Survey, Centre for Radiation, Chemical and Environmental Hazards</b> Chilton, Didcot, Oxfordshire, OX11 0RQ	Telephone: 01235 822622 Fax: 01235 833891 Email: radon@phe.gov.uk Website: www.ukradon.org
-	<b>Landmark Information Group Limited</b> Imperium, Imperial Way, Reading, Berkshire, RG2 0TD	Telephone: 0844 844 9952 Fax: 0844 844 9951 Email: customerservices@landmarkinfo.co.uk Website: www.landmarkinfo.co.uk

Please note that the Environment Agency / Natural Resources Wales / SEPA have a charging policy in place for enquiries.

# Historical Mapping Legends

## Ordnance Survey County Series and Ordnance Survey Plan 1:2,500

**Quarry** **Gravel Pit** **Sand Pit**   
**Clay Pit** **Shingle** **Refuse Heap**   
**Sloping Masonry** **Flat Rock**   
**Marsh** **Reeds** **Osiers**   
**Rough Pasture** **Furze** **Wood**   
**Mixed Wood** **Brushwood** **Orchard**   
**Fir** **Ford** **Stepping Stones**   
**Ferry** **Waterfall** **Lock**   
**Trig. Station** **Altitude at Trig. Station**   
**B.M. 325.9** **Bench Mark** **Surface Level**   
**Arrow denotes flow of water** **Antiquities (site of)**   
**Cutting** **Embankment**   
**Railway crossing Road** **Level Crossing** **Road crossing Railway**   
**Railway crossing River or Canal** **Road over single stream** **Road over River or Canal**   
**County Boundary (Geographical)**   
**County & Civil Parish Boundary**   
**Administrative County & Civil Parish Boundary**   
**County Borough Boundary (England)**   
**County Burgh Boundary (Scotland)**   
**Boundary Post or Stone** **Police Call Box**   
**B.R.** **Bridle Road** **P** **Pump**   
**E.P.** **Electricity Pylon** **S.P.** **Signal Post**   
**F.B.** **Foot Bridge** **Sl.** **Sluice**   
**F.P.** **Foot Path** **Sp.** **Spring**   
**G.P.** **Guide Post or Board** **T.C.B.** **Telephone Call Box**   
**M.S.** **Mile Stone** **Tr.** **Trough**   
**M.P. M.R.** **Mooring Post or Ring** **W** **Well**

## Ordnance Survey Plan, Additional SIMs and Supply of Unpublished Survey Information 1:2,500 and 1:1,250

**Inactive Quarry, Chalk Pit or Clay Pit** **Active Quarry, Chalk Pit or Clay Pit**   
**Rock** **Boulders**   
**Cliff** **Slopes** **Top**   
**Roofed Building** **Glazed Roof Building**   
**Sloping Masonry** **Archway**   
**Non-Coniferous Tree (surveyed)** **Coniferous Tree (surveyed)**   
**Non-Coniferous Trees (not surveyed)** **Coniferous Trees (not surveyed)**   
**Orchard Tree** **Scrub** **Bracken**   
**Coppice, Osier** **Reeds** **Marsh, Saltings**   
**Rough Grassland** **Heath** **Culvert**   
**Direction of water flow** **Bench Mark** **Antiquity (site of)**   
**Cave Entrance** **Triangulation Station** **Electricity Pylon**   
**Electricity Transmission Line**   
**County Boundary (Geographical)**   
**County & Civil Parish Boundary**   
**Civil Parish Boundary**   
**Admin. County or County Bor. Boundary**   
**London Borough Boundary**   
**Symbol marking point where boundary mereing changes**   
**BH** **Beer House** **P** **Pillar, Pole or Post**   
**BP, BS** **Boundary Post or Stone** **PO** **Post Office**   
**Cn, C** **Capstan, Crane** **PC** **Public Convenience**   
**Chy** **Chimney** **PH** **Public House**   
**D Fn** **Drinking Fountain** **Pp** **Pump**   
**EI P** **Electricity Pillar or Post** **SB, S Br** **Signal Box or Bridge**   
**FAP** **Fire Alarm Pillar** **SP, SL** **Signal Post or Light**   
**FB** **Foot Bridge** **Spr** **Spring**   
**GP** **Guide Post** **Tk** **Tank or Track**   
**H** **Hydrant or Hydraulic** **TCB** **Telephone Call Box**   
**LC** **Level Crossing** **TCP** **Telephone Call Post**   
**MH** **Manhole** **Tr** **Trough**   
**MP** **Mile Post or Mooring Post** **Wr Pt, Wr T** **Water Point, Water Tap**   
**MS** **Mile Stone** **W** **Well**   
**NLT** **Normal Tidal Limit** **Wd Pp** **Wind Pump**

## Large-Scale National Grid Data 1:2,500 and 1:1,250

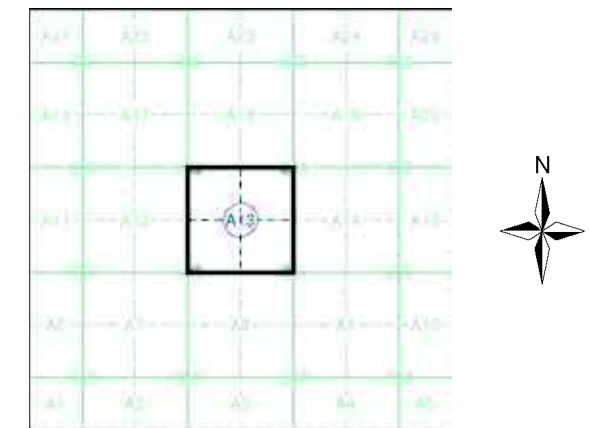
**Cliff** **Slopes** **Top**   
**Rock** **Rock (scattered)**   
**Boulders** **Boulders (scattered)**   
**Positioned Boulder** **Scree**   
**Non-Coniferous Tree (surveyed)** **Coniferous Tree (surveyed)**   
**Non-Coniferous Trees (not surveyed)** **Coniferous Trees (not surveyed)**   
**Orchard Tree** **Scrub** **Bracken**   
**Coppice, Osier** **Reeds** **Marsh, Saltings**   
**Rough Grassland** **Heath** **Culvert**   
**Direction of water flow** **Triangulation Station** **Antiquity (site of)**   
**Electricity Transmission Line** **Electricity Pylon**   
**B.M. 231.60m** **Bench Mark** **Buildings with Building Seed**   
**Roofed Building** **Glazed Roof Building**   
**Civil parish/community boundary**   
**District boundary**   
**County boundary**   
**Boundary post/stone**   
**Boundary mereing symbol (note: these always appear in opposed pairs or groups of three)**   
**Bks** **Barracks** **P** **Pillar, Pole or Post**   
**Bty** **Battery** **PO** **Post Office**   
**Cemy** **Cemetery** **PC** **Public Convenience**   
**Chy** **Chimney** **Pp** **Pump**   
**Cis** **Cistern** **Ppg Sta** **Pumping Station**   
**Dismtd Rly** **Dismantled Railway** **PW** **Place of Worship**   
**EI Gen Sta** **Electricity Generating Station** **Sewage Ppg Sta** **Sewage Pumping Station**   
**EI P** **Electricity Pole, Pillar** **SB, S Br** **Signal Box or Bridge**   
**EI Sub Sta** **Electricity Sub Station** **SP, SL** **Signal Post or Light**   
**FB** **Filter Bed** **Spr** **Spring**   
**Fn / D Fn** **Fountain / Drinking Ftn.** **Tk** **Tank or Track**   
**Gas Gov** **Gas Valve Compound** **Tr** **Trough**   
**GVC** **Gas Governor** **Wd Pp** **Wind Pump**   
**GP** **Guide Post** **Wr Pt, Wr T** **Water Point, Water Tap**   
**MH** **Manhole** **Wks** **Works (building or area)**   
**MP, MS** **Mile Post or Mile Stone** **W** **Well**



## Geo-Environmental Historical Mapping & Photography included:

Mapping Type	Scale	Date	Pg
London	1:2,500	1875 - 1876	2
London	1:2,500	1896	3
London	1:2,500	1916	4
Historical Aerial Photography	1:1,250	1946 - 1947	5
Ordnance Survey Plan	1:1,250	1953	6
Additional SIMs	1:1,250	1953 - 1990	7
Ordnance Survey Plan	1:2,500	1954	8
Ordnance Survey Plan	1:1,250	1959 - 1969	9
Ordnance Survey Plan	1:1,250	1968 - 1988	10
Ordnance Survey Plan	1:2,500	1970 - 1971	11
Supply of Unpublished Survey Information	1:1,250	1973 - 1976	12
Supply of Unpublished Survey Information	1:1,250	1976	13
Additional SIMs	1:1,250	1978 - 1990	14
Ordnance Survey Plan	1:1,250	1986	15
Additional SIMs	1:1,250	1986 - 1987	16
Large-Scale National Grid Data	1:1,250	1991	17
Large-Scale National Grid Data	1:1,250	1992 - 1995	18
Large-Scale National Grid Data	1:1,250	1993	19

## Historical Map - Segment A13



## Order Details

Order Number: 70910849\_1\_1  
 Customer Ref: GE10928  
 National Grid Reference: 529210, 183320  
 Slice: A  
 Site Area (Ha): 0.02  
 Search Buffer (m): 100

## Site Details

267 Eversholt Street, LONDON, NW1 1BA



Tel: 0844 844 9952  
 Fax: 0844 844 9951  
 Web: www.envirocheck.co.uk





# Geo-Environmental London

Published 1875 - 1876

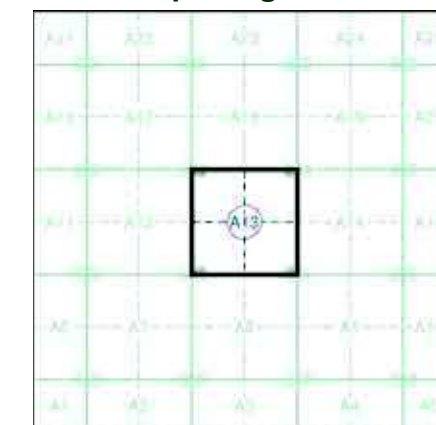
Source map scale - 1:2,500

The historical maps shown were reproduced from maps predominantly held at the scale adopted for England, Wales and Scotland in the 1840's. In 1854 the 1:2,500 scale was adopted for mapping urban areas and by 1896 it covered the whole of what were considered to be the cultivated parts of Great Britain. The published date given below is often some years later than the surveyed date. Before 1938, all OS maps were based on the Cassini Projection, with independent surveys of a single county or group of counties, giving rise to significant inaccuracies in outlying areas.

### Map Name(s) and Date(s)

016_00	1875	1:2,500
025_00	1876	1:2,500

### Historical Map - Segment A13



### Order Details

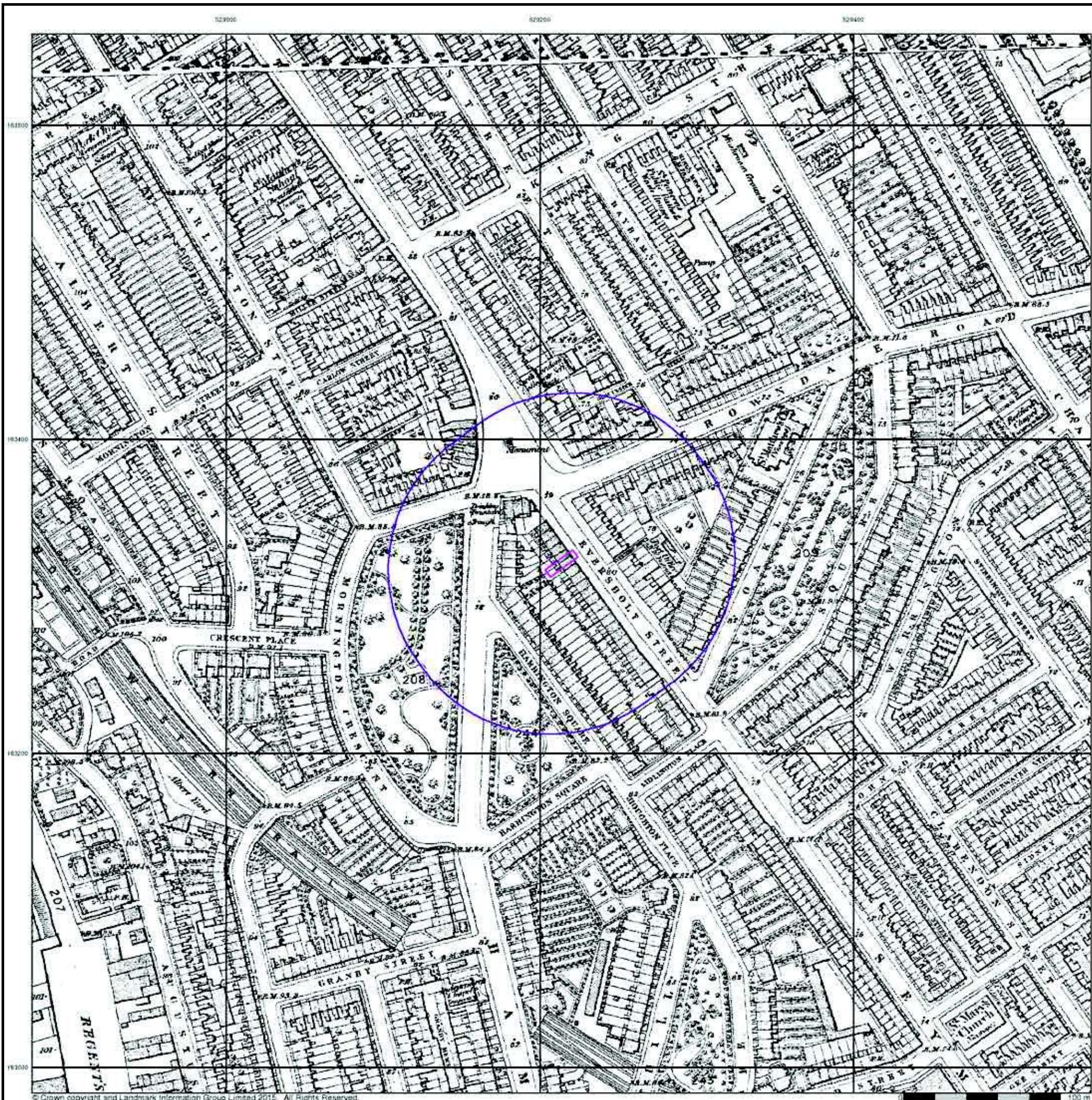
Order Number: 70910849\_1\_1  
 Customer Ref: GE10928  
 National Grid Reference: 529210, 183320  
 Slice: A  
 Site Area (Ha): 0.02  
 Search Buffer (m): 100

### Site Details

267 Eversholt Street, LONDON, NW1 1BA



Tel: 0844 844 9952  
 Fax: 0844 844 9951  
 Web: www.envirocheck.co.uk







# Geo-Environmental London

Published 1896

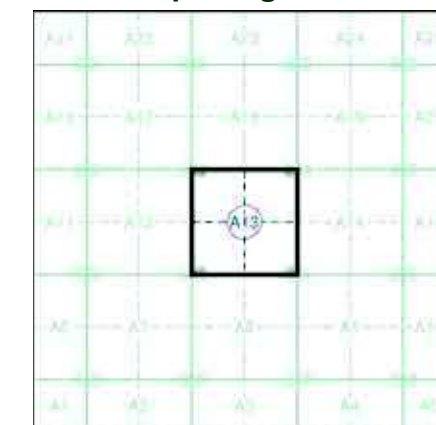
Source map scale - 1:2,500

The historical maps shown were reproduced from maps predominantly held at the scale adopted for England, Wales and Scotland in the 1840's. In 1854 the 1:2,500 scale was adopted for mapping urban areas and by 1896 it covered the whole of what were considered to be the cultivated parts of Great Britain. The published date given below is often some years later than the surveyed date. Before 1938, all OS maps were based on the Cassini Projection, with independent surveys of a single county or group of counties, giving rise to significant inaccuracies in outlying areas.

### Map Name(s) and Date(s)

038_00	1896	1:2,500
049_00	1896	1:2,500

### Historical Map - Segment A13



### Order Details

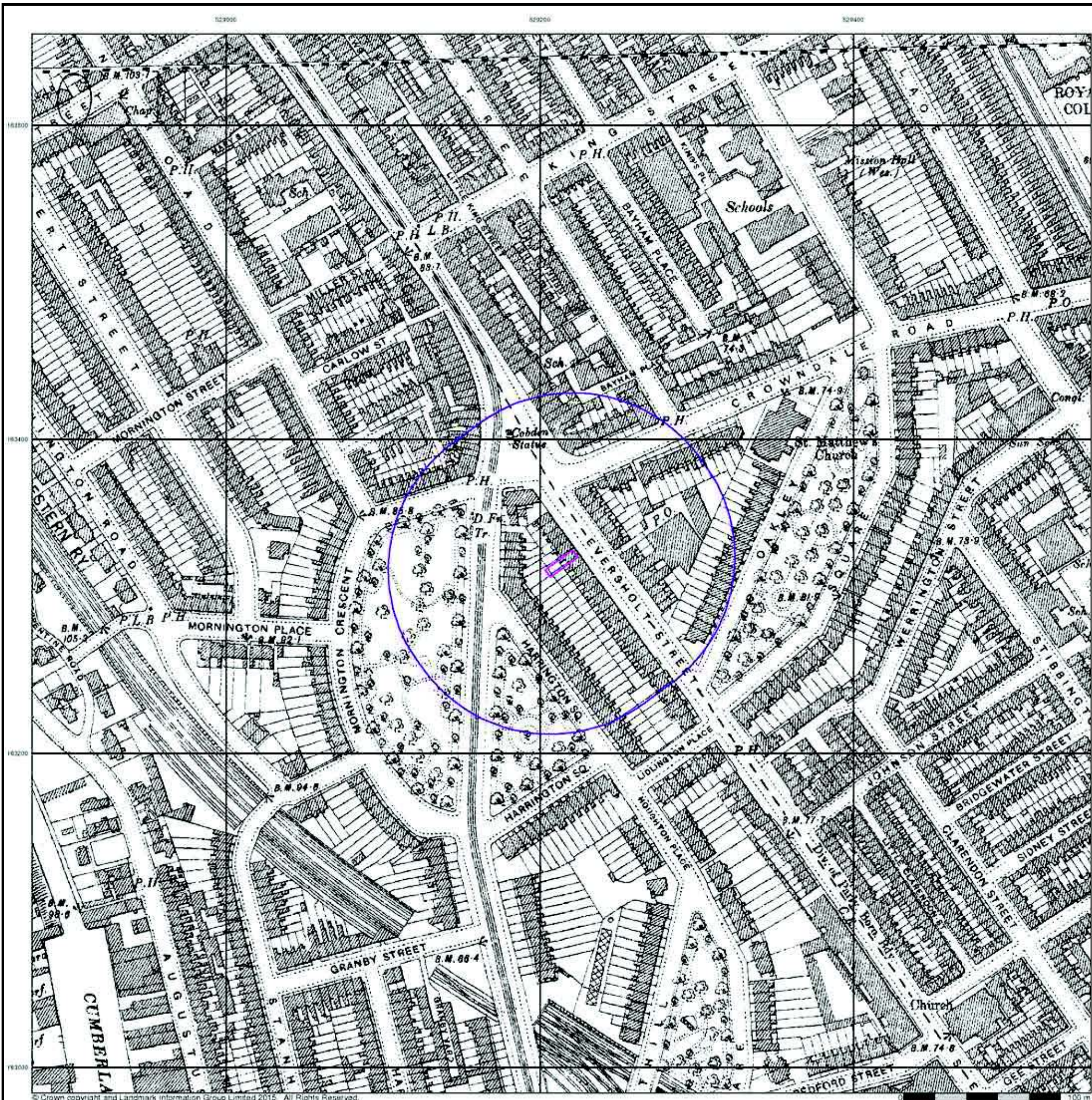
Order Number: 70910849\_1\_1  
 Customer Ref: GE10928  
 National Grid Reference: 529210, 183320  
 Slice: A  
 Site Area (Ha): 0.02  
 Search Buffer (m): 100

### Site Details

267 Eversholt Street, LONDON, NW1 1BA



Tel: 0844 844 9952  
 Fax: 0844 844 9951  
 Web: www.envirocheck.co.uk



© Crown copyright and Landmark Information Group Limited 2015. All Rights Reserved.





# Geo-Environmental London

Published 1916

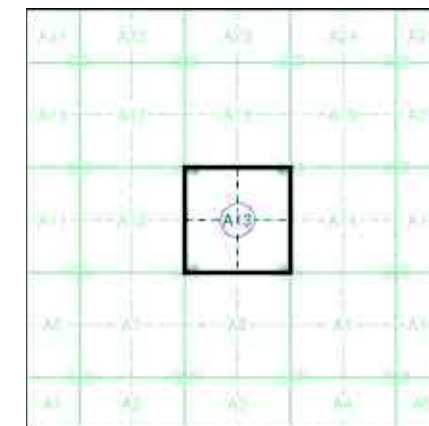
Source map scale - 1:2,500

The historical maps shown were reproduced from maps predominantly held at the scale adopted for England, Wales and Scotland in the 1840's. In 1854 the 1:2,500 scale was adopted for mapping urban areas and by 1896 it covered the whole of what were considered to be the cultivated parts of Great Britain. The published date given below is often some years later than the surveyed date. Before 1938, all OS maps were based on the Cassini Projection, with independent surveys of a single county or group of counties, giving rise to significant inaccuracies in outlying areas.

### Map Name(s) and Date(s)

005_01	1916	1:2,500
005_05	1916	1:2,500

### Historical Map - Segment A13



### Order Details

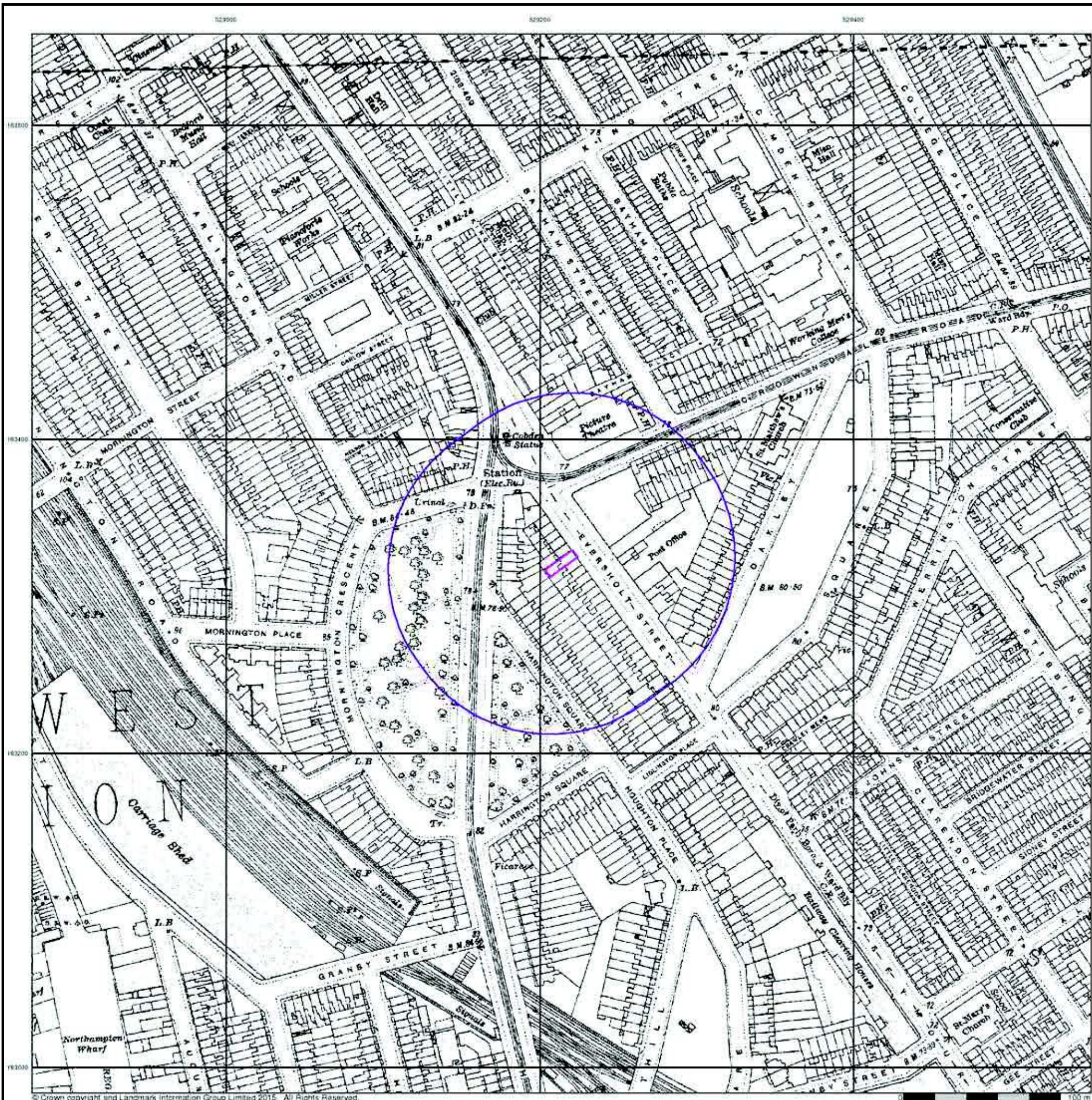
Order Number: 70910849\_1\_1  
 Customer Ref: GE10928  
 National Grid Reference: 529210, 183320  
 Slice: A  
 Site Area (Ha): 0.02  
 Search Buffer (m): 100

### Site Details


267 Eversholt Street, LONDON, NW1 1BA



Tel: 0844 844 9952  
 Fax: 0844 844 9951  
 Web: www.envirocheck.co.uk







© THE BRITISH LIBRARY BOARD. ALL RIGHTS RESERVED. Licence No: 8048



**Geo-Environmental  
Historical Aerial Photography  
Published 1946 - 1947  
Source map scale - 1:1,250**

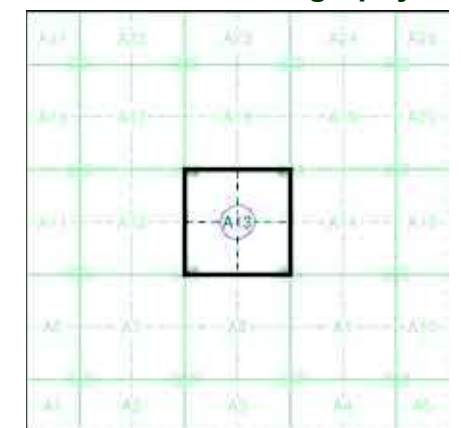
The Historical Aerial Photos were produced by the Ordnance Survey at a scale of 1:1,250 and 1:10,560 from Air Force photography. They were produced between 1944 and 1951 as an interim measure, pending preparation of conventional mapping, due to post war resource shortages. New security measures in the 1950's meant that every photograph was re-checked for potentially unsafe information with security sites replaced by fake fields or clouds. The original editions were withdrawn and only later made available after a period of fifty years although due to the accuracy of the editing, without viewing both revisions it is not easy to spot the edits. Where available Landmark have included both revisions.

© THE BRITISH LIBRARY BOARD. ALL RIGHTS RESERVED. Licence No:8048

**Map Name(s) and Date(s)**

TQ2988 N E	TQ2988 N W	TQ2988 N E
1946	1946	1946
1:1,250	1:1,250	1:1,250
TQ2988 S E	TQ2988 S W	TQ2988 S E
1946	1946	1946
1:1,250	1:1,250	1:1,250
TQ2982 N E	TQ2982 N W	TQ2982 N E
1947	1946	1946
1:1,250	1:1,250	1:1,250

**Historical Aerial Photography - Segment A13**



**Order Details**

Order Number: 70910849\_1\_1  
 Customer Ref: GE10928  
 National Grid Reference: 529210, 183320  
 Slice: A  
 Site Area (Ha): 0.02  
 Search Buffer (m): 100

**Site Details**

267 Eversholt Street, LONDON, NW1 1BA



Tel: 0844 844 9952  
 Fax: 0844 844 9951  
 Web: www.envirocheck.co.uk





# Geo-Environmental Ordnance Survey Plan

Published 1953

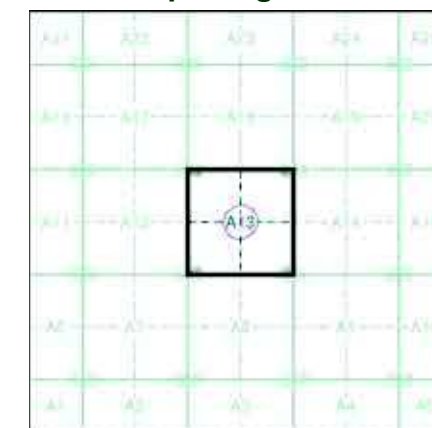
Source map scale - 1:1,250

The historical maps shown were reproduced from maps predominantly held at the scale adopted for England, Wales and Scotland in the 1840's. In 1854 the 1:2,500 scale was adopted for mapping urban areas and by 1896 it covered the whole of what were considered to be the cultivated parts of Great Britain. The published date given below is often some years later than the surveyed date. Before 1938, all OS maps were based on the Cassini Projection, with independent surveys of a single county or group of counties, giving rise to significant inaccuracies in outlying areas.

### Map Name(s) and Date(s)

TQ2883NE	TQ2983NW	TQ2983NE
1953	1953	1953
1:1,250	1:1,250	1:1,250
TQ2883SE	TQ2983SW	TQ2983SE
1953	1953	1953
1:1,250	1:1,250	1:1,250
TQ2882NE	TQ2982NW	TQ2982NE
1953	1953	1953
1:1,250	1:1,250	1:1,250

### Historical Map - Segment A13



### Order Details

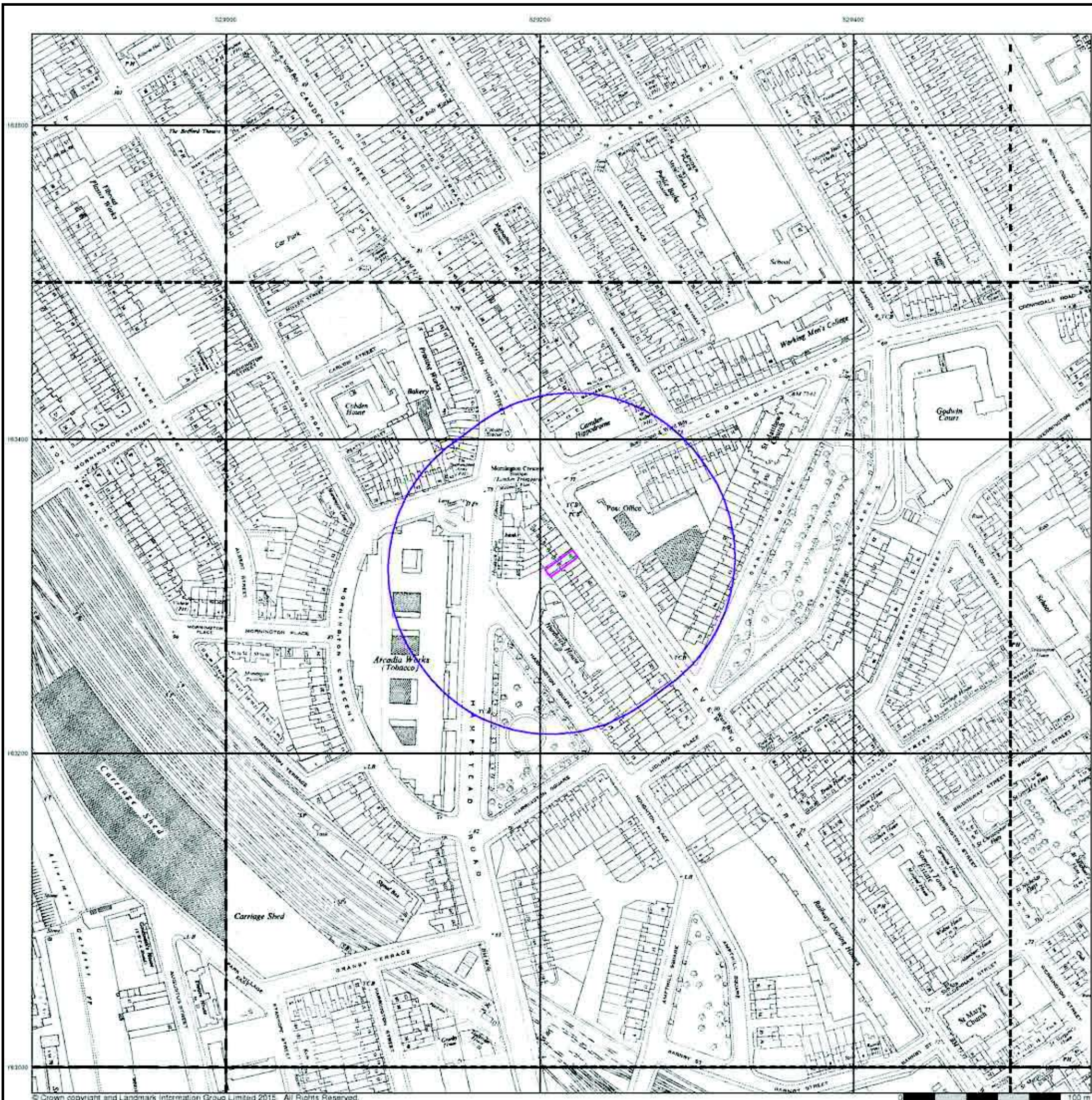
Order Number: 70910849\_1\_1  
 Customer Ref: GE10928  
 National Grid Reference: 529210, 183320  
 Slice: A  
 Site Area (Ha): 0.02  
 Search Buffer (m): 100

### Site Details

267 Eversholt Street, LONDON, NW1 1BA



Tel: 0844 844 9952  
 Fax: 0844 844 9951  
 Web: www.envirocheck.co.uk







# Geo-Environmental Additional SIMs

Published 1953 - 1990

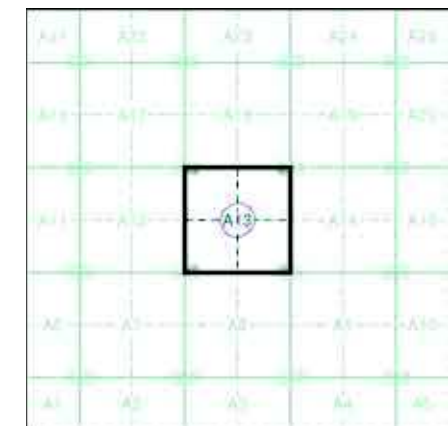
Source map scale - 1:1,250

The SIM cards (Ordnance Survey's 'Survey of Information on Microfilm') are further, minor editions of mapping which were produced and published between the main editions as an area was updated. They date from 1947 to 1994, and contain detailed information on buildings, roads and land-use. These maps were produced at both 1:2,500 and 1:1,250 scales.

### Map Name(s) and Date(s)

TQ2883NE	TQ2983NW	TQ2983NE
1953	1984	1982
1:1,250	1:1,250	1:1,250
TQ2883SE	TQ2983SW	TQ2983SE
1977	1986	1982
1:1,250	1:1,250	1:1,250
TQ2882NE	TQ2982NW	TQ2982NE
1990	1978	1953
1:1,250	1:1,250	1:1,250

### Historical Map - Segment A13



### Order Details

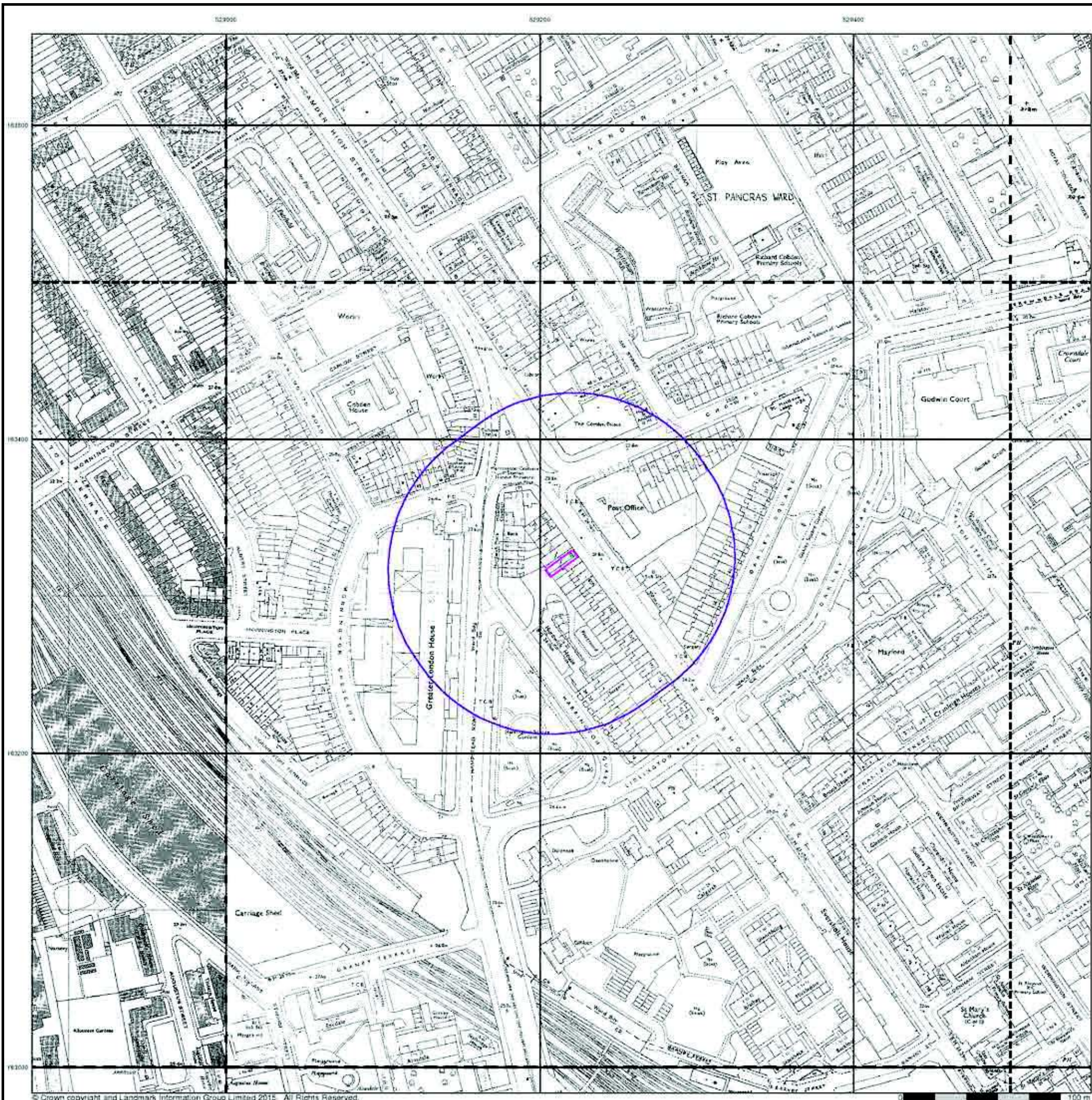
Order Number: 70910849\_1\_1  
 Customer Ref: GE10928  
 National Grid Reference: 529210, 183320  
 Slice: A  
 Site Area (Ha): 0.02  
 Search Buffer (m): 100

### Site Details

267 Eversholt Street, LONDON, NW1 1BA



Tel: 0844 844 9952  
 Fax: 0844 844 9951  
 Web: www.envirocheck.co.uk







# Geo-Environmental Ordnance Survey Plan

Published 1954

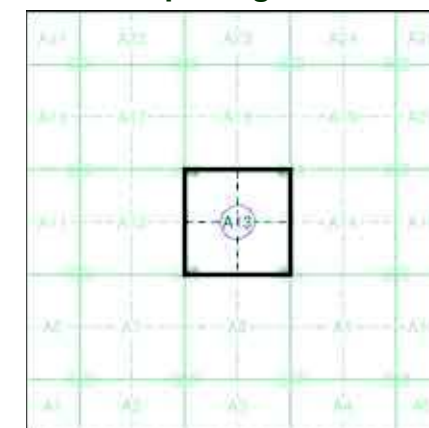
Source map scale - 1:2,500

The historical maps shown were reproduced from maps predominantly held at the scale adopted for England, Wales and Scotland in the 1840's. In 1854 the 1:2,500 scale was adopted for mapping urban areas and by 1896 it covered the whole of what were considered to be the cultivated parts of Great Britain. The published date given below is often some years later than the surveyed date. Before 1938, all OS maps were based on the Cassini Projection, with independent surveys of a single county or group of counties, giving rise to significant inaccuracies in outlying areas.

### Map Name(s) and Date(s)

TQ2883 1954 1:2,500	TQ2983 1954 1:2,500
TQ2882 1954 1:2,500	TQ2982 1954 1:2,500

### Historical Map - Segment A13



### Order Details

Order Number: 70910849\_1\_1  
 Customer Ref: GE10928  
 National Grid Reference: 529210, 183320  
 Slice: A  
 Site Area (Ha): 0.02  
 Search Buffer (m): 100

### Site Details

267 Eversholt Street, LONDON, NW1 1BA



Tel: 0844 844 9952  
 Fax: 0844 844 9951  
 Web: www.envirocheck.co.uk

