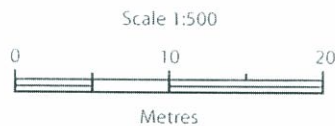


Lauderdale House, Highgate Hill, London



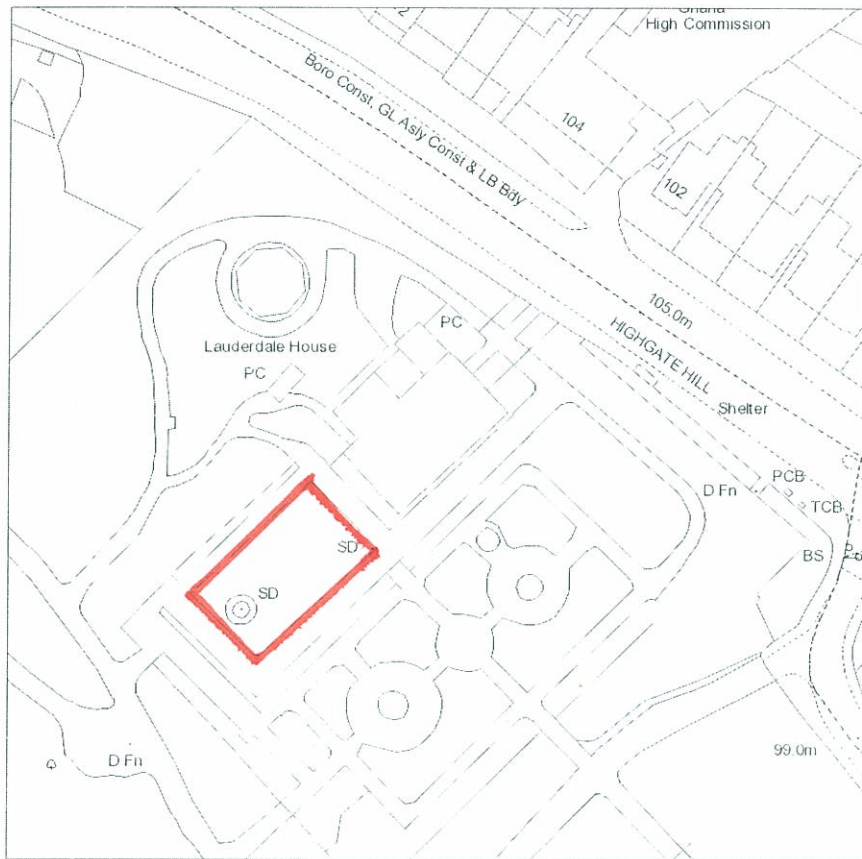
Reproduction in whole or in part is prohibited without the prior permission of Ordnance Survey.

Ordnance Survey and the OS Symbol are registered trademarks and OS MasterMap® is a trademark of Ordnance Survey, the national mapping agency of Great Britain.

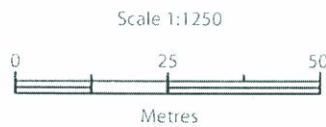
The representation of a road, track or path is no evidence of a right of way.

The representation of features as lines is no evidence of a property boundary.

Date Of Issue: 08 September 2015
Supplied By: Getmapping
Supplier Plan Id: 149666_500
OS License Number: 100030848
Applicant: michal szwarczewski
Application Reference: kiosk waterlow park



Lauderdale House, Highgate Hill, London



Reproduction in whole or in part is prohibited without the prior permission of Ordnance Survey.

Ordnance Survey and the OS Symbol are registered trademarks and OS MasterMap® is a trademark of Ordnance Survey, the national mapping agency of Great Britain.

The representation of a road, track or path is no evidence of a right of way.

The representation of features as lines is no evidence of a property boundary.

Date Of Issue: 08 September 2015
Supplied By: Getmapping
Supplier Plan Id: 149666_1250
OS License Number: 100030848
Applicant: michal szwarczewski
Application Reference: kiosk waterlow park