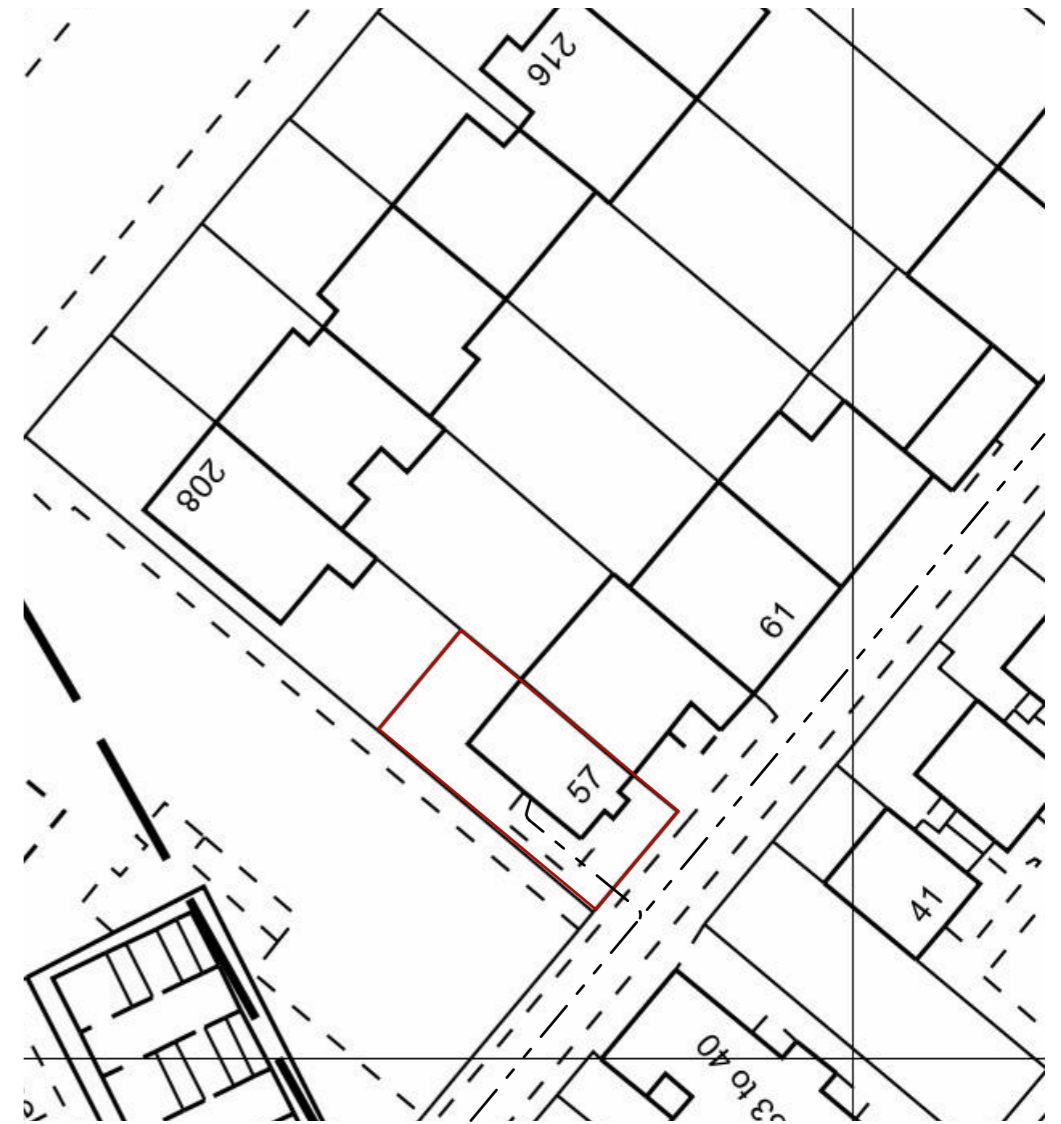


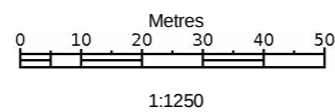
Notes:  
 This drawing is the property and copyright of John Kerr Associates and written consent must be obtained before divulging to a third party or copying whole or part of the drawing by any method whatsoever.  
 All dimensions are to be checked on site prior to construction.  
 Any discrepancies are to be reported to the architect before works commence.  
 All dimensions are in millimeters.  
 Do not scale dimension.  
 This drawing is to be read in conjunction with the specification and with all relevant consultants'/specialists' drawings and/or documents.  
 All relevant Statutory Approvals to be obtained before works commence.

revision	date	comments



**SITE PLAN 1:500**

Produced 29 Apr 2015 from the Ordnance Survey National Geographic Database and incorporating surveyed revision available at this date. Reproduction in whole or part is prohibited without the prior permission of Ordnance Survey. © Crown Copyright 2015.

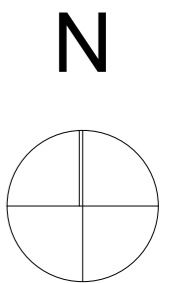


N  
 57, Camden Mews, London  
 NW1 9BY

Ordnance Survey and the OS Symbol are registered trademarks of Ordnance Survey, the national mapping agency of Great Britain.

The representation of a road, track or path is no evidence of a right of way. The representation of features as lines is no evidence of a property boundary.

Supplied by: **Stanfords 29 Apr 2015**  
 Stanfords Ordnance Survey Partner  
 Licence: 100035409  
 Order Licence Reference: OI848276  
 Centre coordinates: 529578 184620



Project:	57 CAMDEN MEWS LONDON NW1 9BY	Scale: 1:1250, 1:500 @ A3
Client:	JOHN KERR	Date: <b>AUGUST 2015</b>
		Drawn: PK
		No: <b>390EX/01</b>