

H FRASER CONSULTING

CONTAMINATED LAND AND HYDROGEOLOGY

35 Greville Road Basement Impact Assessment: Groundwater

Prepared for: Croft Structural Engineers
Clock Shop Mews,
Rear of 60 Saxon Rd,
SE25 5EH




Date: 17/08/2015

Status: Draft

Reference: 30092R1D1

© H Fraser Consulting Ltd 2015

Prepared by: H Fraser Consulting Ltd



H FRASER CONSULTING LTD

T: 01743 352797 M: 07527 006625 E: hfraser@hfraserconsulting.co.uk www.hfraserconsulting.co.uk

Registered Company No 07712855

H FRASER CONSULTING


CONTAMINATED LAND AND HYDROGEOLOGY

Copyright of this Report is vested in H Fraser Consulting Ltd and no part of it may be copied or reproduced by any means without prior written permission from H Fraser Consulting Ltd. If you have received this Report in error, please destroy all copies in your possession and control and notify H Fraser Consulting Ltd.

This report has been prepared by H Fraser Consulting Ltd, with reasonable skill, care and diligence within the agreed scope and terms of contract and taking account of the manpower and resources devoted to it by agreement with its client, and is provided by H Fraser Consulting Ltd solely for the use of its client.

The advice and opinions in this report should be read and relied on only in the context of the report as a whole, taking account of the terms of reference agreed with the client. The findings are based on the information made available to H Fraser Consulting at the date of the report (and will have been assumed to be correct) and on current UK standards, codes, technology and practices as at that time. They do not purport to include any manner of legal advice or opinion. New information or changes in conditions and regulatory requirements may occur in future, which will change the conclusions presented here.

This report is confidential to the client. Unless otherwise agreed in writing by H Fraser Consulting Ltd, no other party may use, make use of or rely on the contents of the report. No liability is accepted by H Fraser Consulting Ltd for any use of this report, other than for the purposes for which it was originally prepared and provided.



CONTENTS

1.	INTRODUCTION	1
1.1	Objective.....	1
1.2	Scope of works	1
2	BACKGROUND INFORMATION.....	2
3	SCREENING	8
4	SCOPING	9
4.1	Conceptual model	9
4.2	Matters of concern.....	9
5	IMPACT ASSESSMENT	10
6	CONCLUSIONS	12
7	REFERENCES	13

FIGURES


Figure 2.1 Site location	2
--------------------------------	---

TABLES

Table 2.1 Background information	2
Table 2.2 Selected planning records.....	5
Table 2.3 BGS borehole records.....	6
Table 2.4 Site investigation data.....	7
Table 3.1 Screening assessment.....	8
Table 5.1 Impact assessment	10

APPENDICES

Appendix A	Groundsure report
Appendix B	Site Plans



1. INTRODUCTION

Croft Structural Engineers Ltd (Croft SE) has instructed H Fraser Consulting Ltd (HFCL) to provide the hydrogeological aspects of a Basement Impact Assessment at the following property:

35 Greville Road, London, NW6 5JB.

The site is in the London Borough of Camden.

1.1 Objective

The objective of this report is to provide the hydrogeological aspects of a Basement Impact Assessment to support a planning application for construction of a basement at 35 Greville Road.

1.2 Scope of works

The following works have been undertaken:

- Desk study
- Screening assessment with regards to groundwater
- Scoping assessment to identify potential impacts
- Impact assessment with regard to groundwater attributes
- Reporting

The work has been undertaken in accordance with the requirements of London Borough of Camden's (LBC) Planning Guidance CPG4 'Basements and Lightwells' (referred to as CPG4) and Arup's 'Geological Hydrogeological and Hydrological Study, Guidance for Subterranean Development' (Arup, 2012, referred to throughout this report as the GHHS).

This assessment is limited to an assessment of the hydrogeological aspects of the proposed development and does not purport to make any comment on surface water flooding, hydrology, contamination or pollution, engineering, land stability, design or construction issues.

The work has been undertaken by Hannah Fraser, Director of HFCL, who is a Chartered Geologist with 19 years' experience as a hydrogeologist and consultant.

2 BACKGROUND INFORMATION

Background information has been derived from a Groundsure report for the site (Appendix A); geological information has been derived from on-line BGS sources (Geology of Britain Viewer, GeoIndex, Lexicon); on-line mapping and aerial photography have been derived from Streetmap and GoogleEarth. Table 2.1 presents relevant background information for the site. The site location is shown in Figure 2.1.

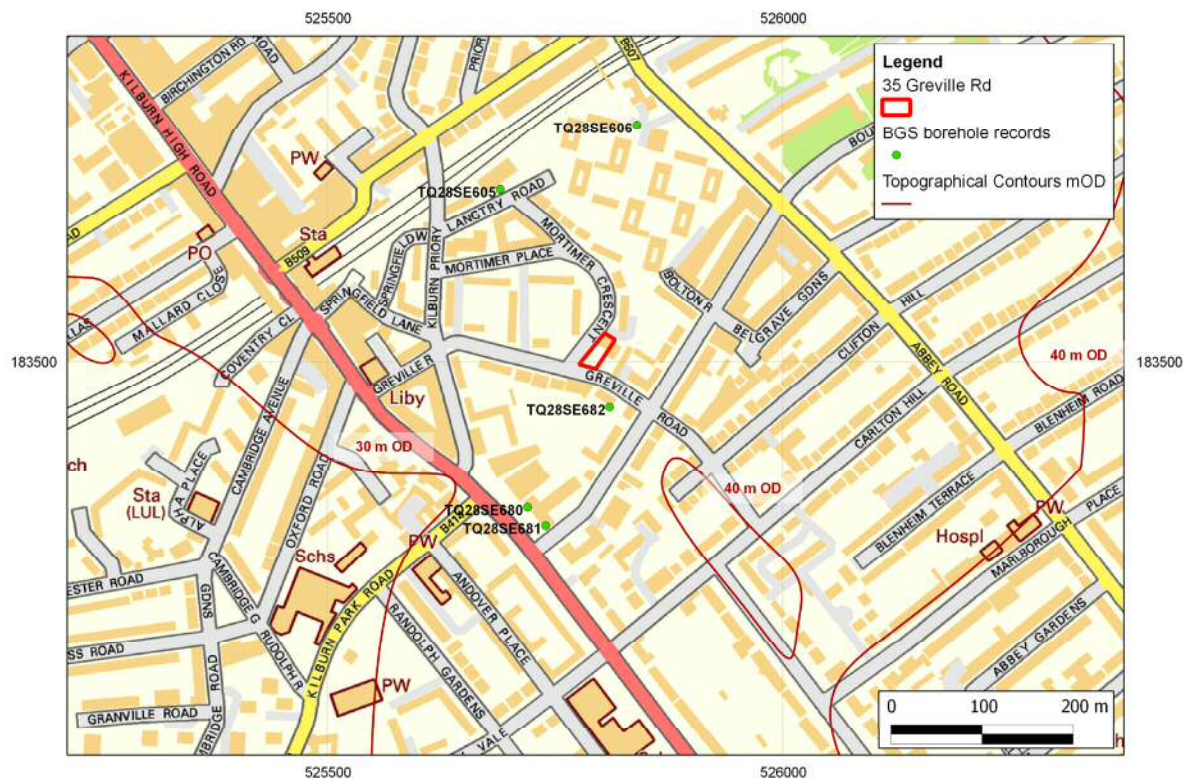


Figure 2.1 Site location

Contains Ordnance Survey data © Crown copyright and database right 2014

Table 2.1 Background information

Address	35 Greville Road, London, NW6 5JB.
NGR	525804 183520
Description	<p>The site comprises a detached four storey brick built residential house with lower and upper ground floors. The front of the site, bordering Mortimer's Crescent, is dominated by a single storey double garage with the property to the rear. The lower ground floor extends beyond the main footprint of the house to the southwest, and the roof of the lower ground floor forms a terrace at ground level. The lower ground floor opens on to a second lowered terrace area, with steps up to a grassed garden area at ground level.</p> <p>The total area of the house and garden is estimated at approximately 800 m², with the house and surrounding terrace/hardstanding taking an</p>

	<p>area of approximately 325 m².</p> <p>Across the wider area, topography falls from Hampstead Heath in the northeast, to the south and west. The site lies between the 40 m OD and 30 m OD contours, however there is a small hill approximately 150 m southeast at 41 m OD, and the very local topography will be influenced by this. The site elevation is estimated as 35 m OD \pm 3 m. Local topography is shown on Figure 2.1.</p>
Proposed development	<p>The proposed development is to construct a basement below the entire footprint of the existing house, to a depth of 4.30 m below ground level (bgl). The basement is proposed to extend below the garden area, with an area of approximately 23 m² extending beyond the footprint of the existing house and terrace area. A cross section of the proposed development indicates that there will be at least 2 m of soil above the basement where it extends below the garden, apart from where a rooflight structure extends upwards to the surface. Plans and sections for the proposed basement are presented in Appendix B.</p>
Planning history	<p>A search of the on-line planning records on www.camden.gov.uk reveals a number of relevant planning records, which are summarised in Table 2.2. It is noted that the adjacent property, 37 Greville Road, obtained permission to excavate a lower ground floor level to -3.15 m, with the footprint of the development mirroring the footprint of the existing property.</p>
Geology	<p>Geological mapping¹ shows the area to be underlain by London Clay. The London Clay is extensive across the area; the overlying Claygate member and Bagshot Formation outcrop to form the elevated area of Hampstead Heath, with the closest outcrop of the Claygate member approximately 2 km northeast.</p> <p>The London Clay mainly comprises bioturbated or poorly laminated, blue-grey or grey-brown, slightly calcareous, silty to very silty clay, clayey silt and sometimes silt, with some layers of sandy clay. It commonly contains thin courses of carbonate concretions ('cementstone nodules') and disseminated pyrite. It also includes a few thin beds of shells and fine sand partings or pockets of sand, which commonly increase towards the base and towards the top of the formation. At the base, and at some other levels, thin beds of black rounded flint gravel occur in places. Glauconite is present in some of the sands and in some clay beds, and white mica occurs at some levels²</p> <p>There are no superficial deposits mapped at the site, the closest outcrop of superficial deposits is approximately 2.5 km to the southeast.³</p> <p>Table 2.3 presents geological data from selected BGS borehole records⁴, and Figure 2.1 shows the location of the boreholes. The local borehole records confirm the presence of Made Ground underlain by London Clay.</p> <p>A site investigation was undertaken by Ground and Water Limited on 3 July 2015 and comprised the drilling of one borehole to a depth 6.00 m</p>

¹ <http://mapapps.bgs.ac.uk/geologyofbritain/home.html>

² <http://www.bgs.ac.uk/lexicon/lexicon.cfm?pub=LC>

³ <http://mapapps.bgs.ac.uk/geologyofbritain/home.html>

⁴ <http://mapapps2.bgs.ac.uk/geoindex/home.html>

	bgl and one heavy dynamic probe. A piezometer was installed in the borehole. The investigation confirmed that the site is underlain by Made Ground and London Clay. Site investigation data are provided in Table 2.4
Aquifer status	<p>The London Clay is classified by the Environment Agency as unproductive strata (rock layers with low permeability and negligible significance for water supply or river base flow). The site is not within a source protection zone of a public water supply.</p> <p>All 5 of the BGS borehole logs summarised in Table 2.3 recorded that the borehole was dry during drilling, however 2 of the boreholes also recorded that groundwater rose in the boreholes overnight to between 28 m OD and 29 m OD.</p> <p>Groundwater was not observed during recent drilling on site, however groundwater was observed at 0.83 m bgl on 4 August 2015 and at 0.94 m bgl on 10 August 2015 (Ground and Water, 2015).</p>
Watercourses	<p>A Groundsure report⁵ for the site states that there are no rivers or surface water features within 500 m and 250 m of the site respectively.</p> <p>There are no surface water abstractions within 1.5 km of the site.⁶</p> <p>The old course of the River Kilburn lies approximately 100 m northwest of the site. It is not known whether this river is now culverted or diverted, but there are no indications that there is a water feature present on current mapping or aerial photography.</p>
Spring lines	There are no springs shown on OS mapping, and no known local geological features that might give rise to springs.
Wells	There are no groundwater abstraction licences within 1.5 km of the site, and no source protection zones within 500 m of the site. ⁷ BGS Well records do not include any wells within 500 m of the site; the closest is approximately 900 m east southeast, and abstracts groundwater from the Chalk underlying the London Clay.
Groundwater flooding	British Geological Survey Groundwater flood risk mapping reports there to be no groundwater flooding susceptible areas within 50 m of the site, and the area is not considered prone to groundwater flooding, based on rock type. ⁸

⁵ Groundsure report GS-2340478⁶ Groundsure report GS-2340478⁷ Groundsure report GS-2340478⁸ Groundsure report GS-2340478

Table 2.2 Selected planning records

Ref	Address	Description	Decision	Date
2003/0029/P	35 Greville Rd	Erection of a new basement floor, ground floor side and rear extension incorporating enlarged garage, 1st floor side extension, and infill extension for valley roof, plus alterations to boundary wall and creation of a new vehicular entrance on Mortimer Crescent frontage, and erection of glazed canopy	Granted	20-05-2003
2008/0956/P	37 Greville Road	Creation of a basement extension with a rear lightwell, erection of a first floor rear extension and external alterations to the rear of the property	Granted	06-05-2008
2010/5861/P	37 Greville Road	Excavation of a basement and associated front lightwell, erection of single storey side extension and two storey rear extension following demolition of existing rear and side extensions, installation of new windows and rooflight and replacement of gate to dwelling house (Class C3)	Granted	05-11-2010
2012/6441/L	37 Greville Road	Details pursuant to condition 2 (samples of external materials) of listed building consent dated 28/03/11 (Ref 2010/5948/L) for excavation of a basement and associated front lightwell, erection of single storey side extension and two storey rear extension following demolition of existing rear and side extensions, installation of new windows and rooflight, replacement of gate and associated internal alterations to residential dwelling (Class C3).	Granted	06-12-2012
2013/0987/L	37 Greville Road	Details pursuant to condition 5(a) (doors and architraves) and 5(b) (windows) of listed building consent (dated 28/03/11 (Ref: 2010/5948/L for the excavation of a basement and associated front lightwell, erection of single storey side extension and two storey rear extension to dwelling (Class C3)	Granted	06-03-2013
2013/0904/L	37 Greville Road	Details pursuant to condition 6 (re-use of existing flagstones), of listed building consent dated 28.3.11 (ref: 2010/5948/L) for the excavation of basement and lightwell, and erection of single storey side extension and two storey rear extension to residential dwelling (Class C3), to allow re-use of existing flagstones to front door and lightwell areas	Granted	18-04-2013

Table 2.3 BGS borehole records

Reference	Name	Length (m)	Easting	Northing	Description
TQ28SE681	Maida Vale (Greville Place) 2	9.14	525740	183320	Made ground - brick rubble to 1 m; stiff blue brown silty clay to 8.3 m; very stiff grey silty clay to 9.2 m. Borehole dry.
TQ28SE680	Maida Vale (Greville Place) BH1	18.29	525720	183340	Made ground - brick rubble to 0.4 m; stiff blue and brown silty clay to 8 m; very stiff grey silty clay to 18.3 m. Water rose overnight to 4.6 m (28.1 m OD).
TQ28SE682	Maida Vale (Greville Place) 3	12.19	525810	183450	Made Ground to 0.4 m; firm mottled blue and brown silty clay becoming stiff to 5.8 m; claystone to 6.1 m; stiff blue and brown silty clay to 8.9 m; very stiff blue-grey silty clay to 12.2 m. Water rose overnight to 4.6 m (28.7 m OD).
TQ28SE605	Ranelagh Sewer-W Hampstead BH12	9.45	525690	183690	Subgrade consisting chiefly of broken crockery to 1.6 m; brown clay, some flint and very occasional bricks (Made Ground) to 5.7 m; dark silty clay to 5.1 m; dark discoloured clay to 6.1 m; stiff brown clay to 9.5 m. Boring was dry
TQ28SE606	Ranelagh Sewer-W Hampstead BH13	8.53	525840	183760	Subgrade consisting chiefly of broken crockery to 0.81 m; brown clay, some flint and very occasional bricks (Made Ground) to 3.4 m; dark discoloured clay to 4.3 m; stiff brown clay to 8.6 m. Boring was dry.

Geological data from site investigations in July 2015 are presented in Table 2.4 (after Ground & Water, 2015).

Table 2.4 Site investigation data

Strata	Depth Encountered (m bgl)	Thickness (m)
MADE GROUND - brown to dark brown gravelly very sandy to sandy clay. The sand was fine to medium grained and the gravel was occasional to abundant, fine to medium, sub-angular to sub-rounded flint, brick and tile fragments.	GL	0.6
LONDON CLAY mid-brown and grey mottled silty clay. Selenite crystals and silt lenses were noted throughout	0.6	6.0

No groundwater was encountered in BH1 during drilling, however groundwater was observed at 0.83 m bgl on 4 August 2015 and at 0.94 m bgl on 10 August 2015. The elevation of the groundwater is estimated as 34 m OD \pm 3 m.

Local borehole logs (TQ28SE680 and TQ28SE682) record groundwater at between 28 m OD and 29 m OD.

3 SCREENING

A screening assessment has been undertaken in accordance with the methodology set out in Section 6.2 and Appendix E2 of the GHHS (Arup, 2012). The results are presented in Table 3.1.

Table 3.1 Screening assessment

Ref	Question	Answer (yes/no/unknown)	Action
Q1a	Is the site located directly above an aquifer?	No	No further action
Q1b	Will the proposed basement extend beneath the water table surface?	Yes	Take forward to scoping stage
Q2	Is the site within 100m of a watercourse, well (used/disused) or potential spring line?	No	No further action
Q3	Is the site within the catchment of the pond chains on Hampstead Heath?	No	No further action
Q4	Will the proposed basement development result in a change in the proportion of hard surface/paved areas?	No	However, part of the basement extends below the garden - take forward to scoping stage
Q5	As part of the drainage, will more surface water (e.g. rainfall and run-off) than at present be discharged to the ground (e.g. via soakaways and/or SUDs)?	Unknown	Take forward to scoping stage
Q6	Is the lowest point of the proposed excavation (allowing for any drainage and foundation space under the basement floor) close to or lower than the mean water level in any local pond or spring line?	No	No further action

4 SCOPING

This section of the report summarises the pertinent information as a Conceptual Model, and then describes the matters of concern that need to be considered in the Impact Assessment.

4.1 Conceptual model

The proposed development is to construct a basement below an existing lower ground floor level, which will extend below the existing footprint of the house and beyond into the garden at the southwest. The lowest part of the existing lower ground floor is at 1.95 m bgl; the depth of the proposed basement is 4.3 m bgl. The total property area is approximately 800 m², and the existing house and hardstanding area is approximately 325 m². The area of the basement which extends beyond the existing building approximately 3 m². There will be at least 2 m of soil above the basement level in the garden area, apart from where a rooflight structure rises to the surface.

The underlying geology comprises the London Clay. Site investigation data confirm the presence of London Clay (mid brown and grey silty clay with silt lenses noted throughout), below 0.6 m of clayey Made Ground. The London Clay is classified as 'unproductive strata', and has low permeability. Groundwater flow within the London Clay is generally negligible, although some groundwater movement occurs on discrete sand partings or other discontinuities. Local borehole records confirm that groundwater was generally not observed during drilling, but on groundwater did rise in boreholes overnight. Groundwater was not observed during recent drilling at the site, however, groundwater levels were observed at 0.83 and 0.94 m bgl on subsequent monitoring visits. The direction of groundwater flow is not known at the site.

The existing lower ground floor level (which extends to 1.95 m bgl) and the depth of the neighbouring basement (which extends to 3.15 m bgl) are both below the observed groundwater elevation at the site.

The extension of the basement into the garden area, where there is currently no hardcover, has the potential to change recharge to groundwater. There are three lightwells proposed, however the area of these is not great, and they are very likely to be sited in areas of existing hardstanding due to their proximity to the house.

4.2 Matters of concern

Five attributes are considered as potential matters of concern, as discussed below.

1. Groundwater level – groundwater was observed during recent drilling in a borehole at the site, at approximately 1 m bgl. Due to the sparsity of data, this is carried forward for further assessment.
2. Range of seasonal fluctuation in groundwater levels – the range of seasonal fluctuation in groundwater levels is not known, and this is carried forward for further assessment.
3. Spring/stream hydrographs – there is no evidence that local streams or springs are likely to be affected and these are not considered further.
4. Soil moisture – there is the potential for soil moisture content to affect the development, and this is carried forward for further assessment.
5. Water quality – there is no evidence that the development will affect water quality, provided good practice is followed with regard to pollution management. This is not considered further.

5 IMPACT ASSESSMENT

The impact assessment has been undertaken by considering groundwater attributes, how these are likely to change under the proposed development and the consequence of any predicted changes. The assessment is qualitative at this stage. The results are presented in Table 5.1.

Table 5.1 Impact assessment

Groundwater Attribute	Predicted Change	Consequence of change and mitigation
Groundwater levels – the basement will extend 3.5 m below the observed groundwater level at the site, and the part of the basement that extends below the garden will be entirely below the water table.	<p>Groundwater was observed at approximately 0.9 m bgl at the site. The proposed basement will extend below the measured elevation of groundwater at the site, and has the potential to impede groundwater flow, causing groundwater elevations to rise on the upstream side of the structure and be depressed on the downstream side of the structure. During excavation, there is the potential for groundwater inflow to the excavation, which may have implications for ground stability. Dewatering of the excavation may also have implications for ground stability.</p> <p>The part of the basement that extends into the garden area will be entirely below the water table.</p> <p>As little is known regarding groundwater flow directions, it is difficult to predict how changes in groundwater elevations might affect the existing subterranean structures at both 35 and 37 Greville Road. There is the potential for nuisance to be caused at either property, although it is noted that both of the existing lower ground floor levels are below the observed groundwater elevation.</p> <p>The extension of the basement into the garden area has the potential to change recharge to the London Clay. This is mitigated to a great extent by the low permeability of the London Clay, which means that there will be limited recharge to these strata in any case.</p>	<p>Precautions should be taken to ensure that the excavation remains dry during construction.</p> <p>The proposed basement structure should be adequately protected against ingress of groundwater, taking into consideration likely high groundwater elevations, the potential for 'backing up' of groundwater elevations around the basement structure, and the location of the water table above the part of the basement that extends into the garden area.</p> <p>Construction design should mitigate against nuisance to the neighbouring basement at 37 Greville Road. A pre-commencement condition survey of the neighbouring basement should be undertaken, to establish pre-construction conditions. Given the shallow position of the water table, consideration should be given to providing groundwater drainage pathways around the proposed structure, taking into account the construction of the existing lower ground floor level.</p> <p>Design of drainage systems should consider the requirements of sustainable urban drainage, and should take into account any loss of recharge over the garden area above the proposed basement structure.</p>
2. Range of seasonal fluctuation in groundwater levels – the range of seasonal fluctuation in groundwater levels is not	<p>The range of seasonal groundwater fluctuation is not known.</p>	<p>It is recommended that ongoing monitoring of groundwater levels is undertaken to confirm that seasonally high groundwater elevations are not significantly higher than those measured during recent</p>

Groundwater Attribute	Predicted Change	Consequence of change and mitigation
known		site investigations.
Soil moisture – no site data are available for soil moisture	Soil moisture has the potential to permeate the basement structure. Changes to the groundwater table elevation have the potential to change the soil moisture profile, which may have implications for structural stability. Changes in soil moisture have the potential to adversely affect the neighbouring basement.	The proposed basement structure should be adequately protected against permeation of soil moisture. Consideration should be given to provision of groundwater drainage pathways around the proposed structure. Structural design should account for a range of potential soil moisture profiles.

6 CONCLUSIONS

The proposed development is to construct a basement below an existing lower ground floor level, which will extend below the existing footprint of the house and beyond into the garden at the southwest. The lowest part of the existing lower ground floor is at 1.95 m bgl; the depth of the proposed basement is 4.3 m bgl. The total property area is approximately 800 m², and the existing house and hardstanding area is approximately 325 m². The area of the basement which extends beyond the existing building approximately 3 m². There will be at least 2 m of soil above the basement level in the garden area, apart from where a rooflight structure rises to the surface.

The underlying geology comprises the London Clay, which is classified as 'unproductive strata', and has low permeability. Groundwater flow within the London Clay is generally negligible, although some groundwater movement occurs on discrete sand partings or other discontinuities. Local borehole records confirm that groundwater was generally not observed during drilling, but groundwater did rise in boreholes overnight. Groundwater was not observed during recent drilling at the site, however, groundwater levels were observed at 0.83 and 0.94 m bgl on subsequent monitoring visits. The direction of groundwater flow is not known at the site.

The proposed basement will extend below the measured elevation of groundwater at the site, and has the potential to impede groundwater flow, causing groundwater elevations to rise on the upstream side of the structure and be depressed on the downstream side of the structure. The part of the basement that extends into the garden area will be entirely below the water table. The proposed basement structure should be adequately protected against ingress of groundwater, taking into consideration likely high groundwater elevations, the potential for 'backing up' of groundwater elevations around the basement structure, and the location of the water table above the part of the basement that extends into the garden area.

During excavation, there is the potential for groundwater inflow to the excavation, which may have implications for ground stability. Dewatering of the excavation may also have implications for ground stability. Precautions should be taken to ensure that the excavation remains dry during construction, and that the structural integrity of the property can be maintained.

There is the potential for rising groundwater levels to cause nuisance at the existing property and at the neighbouring basement at 37 Greville Road. A pre-commencement condition survey of the neighbouring basement should be undertaken, to establish pre-construction conditions. Given the shallow position of the water table, consideration should be given to providing groundwater drainage pathways around the proposed structure, taking into account the construction of the existing lower ground floor level.

The extension of the basement into the garden area has the potential to change recharge to the London Clay. This is mitigated to a great extent by the low permeability of the London Clay, which means that there will be limited recharge to these strata in any case. Design of drainage systems should consider the requirements of sustainable urban drainage, and should take into account any loss of recharge over the garden area above the proposed basement structure.

It is recommended that ongoing monitoring of groundwater levels is undertaken to confirm that seasonally high groundwater elevations are not significantly higher than those measured during recent site investigations.

The proposed basement structure should be adequately protected against permeation of soil moisture, and the structural design should account for a range of potential soil moisture profiles.

7 REFERENCES

Arup, 2012. Geological Hydrogeological and Hydrological Study, Guidance for subterranean development

Ground and Water, 2015. Ground Investigation Report for the Site at 35 Greville Road, Camden, London NW6 5Jb GWPR1303.

London Borough of Camden CPG4 'Basements and Lightwells'

APPENDIX A

Groundsure report

Groundsure Enviroinsight

Address: 35, GREVILLE ROAD, LONDON, NW6 5JB

Date: 12 Aug 2015

Reference: GS-2340478

Client: H Fraser Consulting Ltd


NW

N

NE

W

E



SW

S

SE

Aerial Photograph Capture date: 20-Apr-2013

Grid Reference: 525804,183520

Site Size: 0.08ha

Contents Page

Contents Page	3
Overview of Findings	6
Using this report	10
1. Historical Land Use	11
1. Historical Industrial Sites	12
1.1 Potentially Contaminative Uses identified from 1:10,000 scale Mapping	12
1.2 Additional Information – Historical Tank Database	13
1.3 Additional Information – Historical Energy Features Database	13
1.4 Additional Information – Historical Petrol and Fuel Site Database	15
1.5 Additional Information – Historical Garage and Motor Vehicle Repair Database	15
1.6 Potentially Infilled Land	16
2. Environmental Permits, Incidents and Registers Map	17
2. Environmental Permits, Incidents and Registers	18
2.1 Industrial Sites Holding Licences and/or Authorisations	18
2.1.1 Records of historic IPC Authorisations within 500m of the study site	18
2.1.2 Records of Part A(1) and IPPC Authorised Activities within 500m of the study site	18
2.1.3 Records of Red List Discharge Consents (potentially harmful discharges to controlled waters) within 500m of the study site	18
2.1.4 Records of List 1 Dangerous Substances Inventory Sites within 500m of the study site	18
2.1.5 Records of List 2 Dangerous Substance Inventory Sites within 500m of the study site	18
2.1.6 Records of Part A(2) and Part B Activities and Enforcements within 500m of the study site	19
2.1.7 Records of Category 3 or 4 Radioactive Substances Authorisations	19
2.1.8 Records of Licensed Discharge Consents within 500m of the study site	20
2.1.9 Records of Water Industry Referrals (potentially harmful discharges to the public sewer) within 500m of the study site	20
2.1.10 Records of Planning Hazardous Substance Consents and Enforcements within 500m of the study site	20
2.2 Dangerous or Hazardous Sites	20
2.3 Environment Agency Recorded Pollution Incidents	20
2.3.1 Records of National Incidents Recording System, List 2 within 500m of the study site	20
2.3.2 Records of National Incidents Recording System, List 1 within 500m of the study site	21
2.4 Sites Determined as Contaminated Land under Part 2A EPA 1990	21
3. Landfill and Other Waste Sites Map	22
3. Landfill and Other Waste Sites	23
3.1 Landfill Sites	23
3.1.1 Records from Environment Agency landfill data within 1000m of the study site	23
3.1.2 Records of Environment Agency historic landfill sites within 1500m of the study site	23
3.1.3 Records of BGS/DoE non-operational landfill sites within 1500m of the study site	23
3.1.4 Records of Landfills from Local Authority and Historical Mapping Records within 1500m of the study site	23
3.2 Other Waste Sites	24
3.2.1 Records of waste treatment, transfer or disposal sites within 500m of the study site	24
3.2.2 Records of Environment Agency licensed waste sites within 1500m of the study site	24
4. Current Land Use Map	25
4. Current Land Uses	26
4.1 Current Industrial Data	26
4.2 Petrol and Fuel Sites	26
4.3 National Grid High Voltage Underground Electricity Transmission Cables	27
4.4 National Grid High Pressure Gas Transmission Pipelines	27
5. Geology	28

5.1 Artificial Ground and Made Ground.....	28
5.2 Superficial Ground and Drift Geology	28
5.3 Bedrock and Solid Geology	28
6 Hydrogeology and Hydrology	29
6a. Aquifer Within Superficial Geology	29
6b. Aquifer Within Bedrock Geology and Abstraction Licenses	30
6c. Hydrogeology – Source Protection Zones and Potable Water Abstraction Licenses	31
6d. Hydrogeology – Source Protection Zones within confined aquifer	32
6e. Hydrology – Detailed River Network and River Quality	33
6. Hydrogeology and Hydrology	34
6.1 Aquifer within Superficial Deposits.....	34
6.2 Aquifer within Bedrock Deposits.....	34
6.3 Groundwater Abstraction Licences.....	34
6.4 Surface Water Abstraction Licences.....	36
6.5 Potable Water Abstraction Licences.....	37
6.6 Source Protection Zones.....	37
6.7 Source Protection Zones within Confined Aquifer.....	38
6.8 Groundwater Vulnerability and Soil Leaching Potential.....	38
6.9 River Quality.....	38
6.9.1 Biological Quality:.....	38
6.9.2 Chemical Quality:.....	38
6.10 Detailed River Network.....	38
6.11 Surface Water Features.....	39
7a. Environment Agency Flood Map for Planning (from rivers and the sea)	40
7b. Environment Agency Risk of Flooding from Rivers and the Sea (RoFRaS) Map	41
7 Flooding	42
7.1 River and Coastal Zone 2 Flooding.....	42
7.2 River and Coastal Zone 3 Flooding.....	42
7.3 Risk of Flooding from Rivers and the Sea (RoFRaS) Flood Rating.....	42
7.4 Flood Defences.....	42
7.5 Areas benefiting from Flood Defences.....	42
7.6 Areas benefiting from Flood Storage.....	43
7.7 Groundwater Flooding Susceptibility Areas.....	43
7.7.1 Are there any British Geological Survey groundwater flooding susceptibility areas within 50m of the boundary of the study site? No.....	43
7.7.2 What is the highest susceptibility to groundwater flooding in the search area based on the underlying geological conditions?.....	43
7.8 Groundwater Flooding Confidence Areas.....	43
8. Designated Environmentally Sensitive Sites Map	44
8. Designated Environmentally Sensitive Sites	45
8.1 Records of Sites of Special Scientific Interest (SSSI) within 2000m of the study site:.....	45
8.2 Records of National Nature Reserves (NNR) within 2000m of the study site:.....	45
8.3 Records of Special Areas of Conservation (SAC) within 2000m of the study site:.....	45
8.4 Records of Special Protection Areas (SPA) within 2000m of the study site:.....	45
8.5 Records of Ramsar sites within 2000m of the study site:.....	45
8.6 Records of Ancient Woodland within 2000m of the study site:	46
8.7 Records of Local Nature Reserves (LNR) within 2000m of the study site:.....	46
8.8 Records of World Heritage Sites within 2000m of the study site:.....	46
8.9 Records of Environmentally Sensitive Areas within 2000m of the study site:	46
8.10 Records of Areas of Outstanding Natural Beauty (AONB) within 2000m of the study site:	46
8.11 Records of National Parks (NP) within 2000m of the study site:	46

8.12 Records of Nitrate Sensitive Areas within 2000m of the study site:.....	47
8.13 Records of Nitrate Vulnerable Zones within 2000m of the study site:.....	47
8.14 Records of Green Belt land within 2000m of the study site:.....	47
9. Natural Hazards Findings	48
9.1 Detailed BGS GeoSure Data.....	48
9.1.1 Shrink Swell.....	48
9.1.2 Landslides.....	48
9.1.3 Soluble Rocks.....	48
9.1.4 Compressible Ground.....	49
9.1.5 Collapsible Rocks.....	49
9.1.6 Running Sand.....	49
9.2 Radon.....	49
9.2.1 Radon Affected Areas.....	49
9.2.2 Radon Protection.....	50
10. Mining	51
10.1 Coal Mining.....	51
10.2 Non-Coal Mining.....	51
10.3 Brine Affected Areas	51
Contact Details	52
Standard Terms and Conditions	54

Overview of Findings

For further details on each dataset, please refer to each individual section in the main report as listed. Where the database has been searched a numerical result will be recorded. Where the database has not been searched '-' will be recorded.

Section 1: Historical Industrial Sites	On-site	0-50	51-250	251-500
1.1 Potentially Contaminative Uses identified from 1:10,000 scale mapping	0	0	7	31
1.2 Additional Information – Historical Tank Database	0	0	10	7
1.3 Additional Information – Historical Energy Features Database	0	0	26	50
1.4 Additional Information – Historical Petrol and Fuel Site Database	0	0	0	0
1.5 Additional Information – Historical Garage and Motor Vehicle Repair Database	0	0	10	0
1.6 Potentially Infilled Land	0	0	0	2
Section 2: Environmental Permits, Incidents and Registers	On-site	0-50m	51-250	251-500
2.1 Industrial Sites Holding Environmental Permits and/or Authorisations				
2.1.1 Records of historic IPC Authorisations	0	0	0	0
2.1.2 Records of Part A(1) and IPPC Authorised Activities	0	0	0	0
2.1.3 Records of Red List Discharge Consents	0	0	0	0
2.1.4 Records of List 1 Dangerous Substances Inventory sites	0	0	0	0
2.1.5 Records of List 2 Dangerous Substances Inventory sites	0	0	0	0
2.1.6 Records of Part A(2) and Part B Activities and Enforcements	0	0	1	5
2.1.7 Records of Category 3 or 4 Radioactive Substances Authorisations	0	0	0	0
2.1.8 Records of Licensed Discharge Consents	0	0	0	0
2.1.9 Records of Water Industry Referrals	0	0	0	0
2.1.10 Records of Planning Hazardous Substance Consents and Enforcements within 500m of the study site	0	0	0	0
2.2 Records of COMAH and NIHHS sites	0	0	0	0
2.3 Environment Agency Recorded Pollution Incidents				
2.3.1 National Incidents Recording System, List 2	0	0	0	3
2.3.2 National Incidents Recording System, List 1	0	0	0	0
2.4 Sites Determined as Contaminated Land under Part 2A EPA 1990	0	0	0	0

Section 3: Landfill and Other Waste Sites	On-site	0-50m	51-250	251-500	501-1000	1000-5000
3.1 Landfill Sites						
3.1.1 Environment Agency Registered Landfill Sites	0	0	0	0	0	Not searched
3.1.2 Environment Agency Historic Landfill Sites	0	0	0	0	0	1
3.1.3 BGS/DoE Landfill Site Survey	0	0	0	0	0	0
3.1.4 Records of Landfills in Local Authority and Historical Mapping Records	0	0	0	0	0	0
3.2 Landfill and Other Waste Sites Findings						
3.2.1 Operational and Non-Operational Waste Treatment, Transfer and Disposal Sites	0	0	0	0	Not searched	Not searched
3.2.2 Environment Agency Licensed Waste Sites	0	0	0	0	0	0

Section 4: Current Land Use	On-site	0-50m	51-250	251-500
4.1 Current Industrial Sites Data	0	0	5	Not searched
4.2 Records of Petrol and Fuel Sites	0	0	0	0
4.3 National Grid Underground Electricity Cables	0	0	1	0
4.4 National Grid Gas Transmission Pipelines	0	0	0	0

Section 5: Geology	
5.1 Are there any records of Artificial Ground and Made Ground present beneath the study site?	No
5.2 Are there any records of Superficial Ground and Drift Geology present beneath the study site?	None
5.3 For records of Bedrock and Solid Geology beneath the study site see the detailed findings section.	

Section 6: Hydrogeology and Hydrology	0-500m					
6.1 Are there any records of Strata Classification in the Superficial Geology within 500m of the study site?	No					
6.2 Are there any records of Strata Classification in the Bedrock Geology within 500m of the study site?	Yes					
	On-site	0-50m	51-250	251-500	501-1000	1000-2000
6.3 Groundwater Abstraction Licences (within 2000m of the study site)	0	0	0	0	0	11
6.4 Surface Water Abstraction Licences (within 2000m of the study site)	0	0	0	0	0	1
6.5 Potable Water Abstraction Licences (within 2000m of the study site)	0	0	0	0	0	5
6.6 Source Protection Zones (within 500m of the study site)	0	0	0	0	Not searched	Not searched
6.7 Source Protection Zones within Confined Aquifer	0	0	0	0	Not searched	Not searched
6.8 Groundwater Vulnerability and Soil Leaching Potential (within 500m of the study site)	0	0	0	0	Not searched	Not searched
	On-site	0-50m	51-250	251-500	501-1000	1000-1500

Section 6: Hydrogeology and Hydrology				0-500m		
6.9 Is there any Environment Agency information on river quality within 1500m of the study site?	No	No	No	No	No	No
6.10 Detailed River Network entries within 500m of the site	0	0	0	0	Not searched	Not searched
6.11 Surface water features within 250m of the study site	No	No	No	Not searched	Not searched	Not searched

Section 7: Flooding			
7.1 Are there any Environment Agency Zone 2 floodplains within 250m of the study site?	No		
7.2 Are there any Environment Agency Zone 3 floodplains within 250m of the study site?	No		
7.3 What is the Risk of flooding from Rivers and the Sea (RoFRaS) rating for the study site?	Very Low		
7.4 Are there any Flood Defences within 250m of the study site?	No		
7.5 Are there any areas benefiting from Flood Defences within 250m of the study site?	No		
7.6 Are there any areas used for Flood Storage within 250m of the study site?	No		
7.7 What is the maximum BGS Groundwater Flooding susceptibility within 50m of the study site?	Not Prone		
7.8 What is the BGS confidence rating for the Groundwater Flooding susceptibility areas?	Not Applicable		

Section 8: Designated Environmentally Sensitive Sites	On-site	0-50m	51-250	251-500	501-1000	1000-2000
8.1 Records of Sites of Special Scientific Interest (SSSI)	0	0	0	0	0	0
8.2 Records of National Nature Reserves (NNR)	0	0	0	0	0	0
8.3 Records of Special Areas of Conservation (SAC)	0	0	0	0	0	0
8.4 Records of Special Protection Areas (SPA)	0	0	0	0	0	0
8.5 Records of Ramsar sites	0	0	0	0	0	0
8.6 Records of Ancient Woodlands	0	0	0	0	0	0
8.7 Records of Local Nature Reserves (LNR)	0	0	0	0	0	1
8.8 Records of World Heritage Sites	0	0	0	0	0	0
8.9 Records of Environmentally Sensitive Areas	0	0	0	0	0	0
8.10 Records of Areas of Outstanding Natural Beauty (AONB)	0	0	0	0	0	0

Section 8: Designated Environmentally Sensitive Sites	On-site	0-50m	51-250	251-500	501-1000	1000-2000
8.11 Records of National Parks	0	0	0	0	0	0
8.12 Records of Nitrate Sensitive Areas	0	0	0	0	0	0
8.13 Records of Nitrate Vulnerable Zones	0	0	0	0	0	0
8.14 Records of Green Belt land	0	0	0	0	0	0

Section 9: Natural Hazards

9.1 What is the maximum risk of natural ground subsidence?	Moderate
9.1.1 What is the maximum Shrink-Swell hazard rating identified on the study site?	Moderate
9.1.2 What is the maximum Landslides hazard rating identified on the study site?	Very Low
9.1.3 What is the maximum Soluble Rocks hazard rating identified on the study site?	Negligible
9.1.4 What is the maximum Compressible Ground hazard rating identified on the study site?	Negligible
9.1.5 What is the maximum Collapsible Rocks hazard rating identified on the study site?	Very Low
9.1.6 What is the maximum Running Sand hazard rating identified on the study site?	Negligible
9.2 Radon	
9.2.1 Is the property in a Radon Affected Area as defined by the Health Protection Agency (HPA) and if so what percentage of homes are above the Action Level?	The property is not in a Radon Affected Area, as less than 1% of properties are above the Action Level.
9.2.2 Is the property in an area where Radon Protection are required for new properties or extensions to existing ones as described in publication BR211 by the Building Research Establishment?	No radon protective measures are necessary.

Section 10: Mining

10.1 Are there any coal mining areas within 75m of the study site?	No
10.2 Are there any Non-Coal Mining areas within 50m of the study site boundary?	No
10.3 Are there any brine affected areas within 75m of the study site?	No

Using this report

The following report is designed by Environmental Consultants for Environmental Professionals bringing together the most up-to-date market leading environmental data. This report is provided under and subject to the Terms & Conditions agreed between Groundsure and the Client. The document contains the following sections:

1. Historical Industrial Sites

Provides information on past land uses that may pose a risk to the study site in terms of potential contamination from activities or processes. Potentially Infilled Land features are also included. This search is conducted using radii of up to 500m.

2. Environmental Permits, Incidents and Registers

Provides information on Regulated Industrial Activities and Pollution Incidents as recorded by Regulatory Authorities, and sites determined as Contaminated Land. This search is conducted using radii up to 500m.

3. Landfills and Other Waste Sites

Provides information on landfills and other waste sites that may pose a risk to the study site. This search is conducted using radii up to 1500m.

4. Current Land Uses

Provides information on current land uses that may pose a risk to the study site in terms of potential contamination from activities or processes. These searches are conducted using radii of up to 500m. This includes information on potentially contaminative industrial sites, petrol stations and fuel sites as well as high pressure gas pipelines and underground electricity transmission lines.

5. Geology

Provides information on artificial and superficial deposits and bedrock beneath the study site.

6. Hydrogeology and Hydrology

Provides information on productive strata within the bedrock and superficial geological layers, abstraction licenses, Source Protection Zones (SPZs) and river quality. These searches are conducted using radii of up to 2000m.

7. Flooding

Provides information on river and coastal flooding, flood defences, flood storage areas and groundwater flood areas. This search is conducted using radii of up to 250m.

8. Designated Environmentally Sensitive Sites

Provides information on the Sites of Special Scientific Interest (SSSI), National Nature Reserves (NNR), Special Areas of Conservation (SAC), Special Protection Areas (SPA), Ramsar sites, Local Nature Reserves (LNR), Areas of Outstanding Natural Beauty (AONB), National Parks (NP), Environmentally Sensitive Areas, Nitrate Sensitive Areas, Nitrate Vulnerable Zones and World Heritage Sites and Scheduled Ancient Woodland. These searches are conducted using radii of up to 2000m.

9. Natural Hazards

Provides information on a range of natural hazards that may pose a risk to the study site. These factors include natural ground subsidence and radon..

10. Mining

Provides information on areas of coal and non-coal mining and brine affected areas.

11. Contacts

This section of the report provides contact points for statutory bodies and data providers that may be able to provide further information on issues raised within this report. Alternatively, Groundsure provide a free Technical Helpline (08444 159000) for further information and guidance.

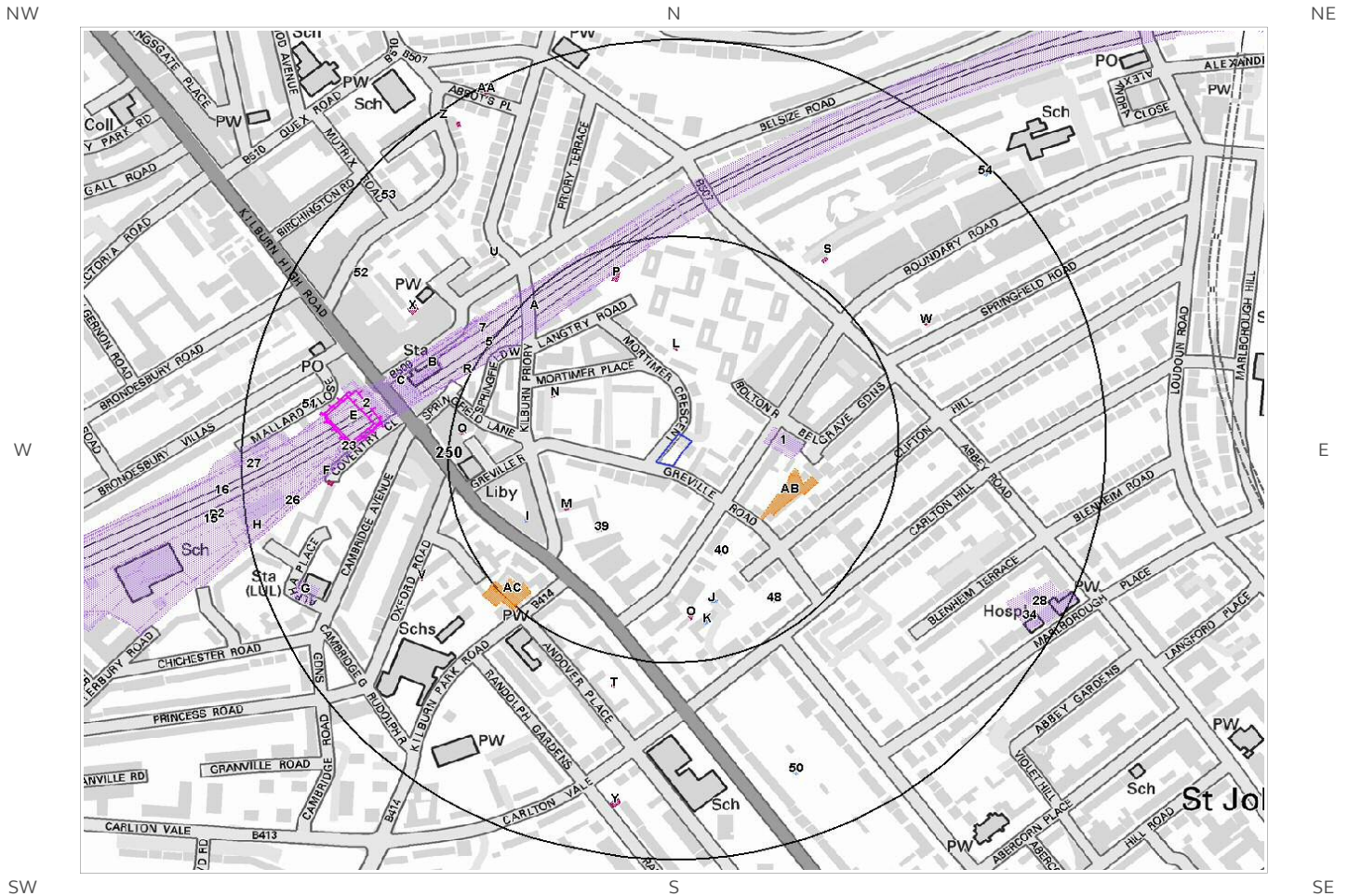
Note: Maps

Only certain features are placed on the maps within the report. All features represented on maps found within this search are given an identification number. This number identifies the feature on the mapping and correlates it to the additional information provided below. This identification number precedes all other information and takes the following format -Id: 1, Id: 2, etc. Where numerous features on the same map are in such close proximity that the numbers would obscure each other a letter identifier is used instead to represent the features. (e.g. Three features which overlap may be given the identifier "A" on the map and would be identified separately as features 1A, 3A, 10A on the data tables provided).

Where a feature is reported in the data tables to a distance greater than the map area, it is noted in the data table as "Not Shown".

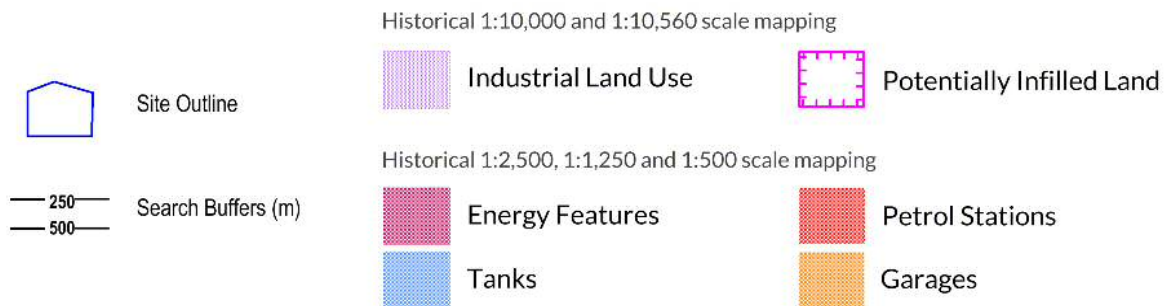
All distances given in this report are in Metres (m). Directions are given as compass headings such as N: North, E: East, NE: North East from the nearest point of the study site boundary.

1. Historical Land Use



Mapping sourced from  Ordnance Survey

© Crown copyright and database rights 2015. Ordnance Survey license 100035207.



1. Historical Industrial Sites

1.1 Potentially Contaminative Uses identified from 1:10,000 scale Mapping

The systematic analysis of data extracted from standard 1:10,560 and 1:10,000 scale historical maps provides the following information:

Records of sites with a potentially contaminative past land use within 500m of the search boundary: 38

ID	Distance [m]	Direction	Use	Date
1	87	E	Telephone Exchange	1948
2	209	NW	Railway Sidings	1989
3A	209	NW	Railway Sidings	1973
4A	209	NW	Railway Sidings	1968
5	214	NW	Railway Sidings	1957
6	220	NW	Railway Sidings	1894
7	250	NW	Railway Station	1866
8B	266	NW	Railway Station	1894
9B	271	NW	Railway Station	1957
10B	275	NW	Railway Station	1973
11B	275	NW	Railway Station	1989
12B	275	NW	Railway Station	1968
13C	276	NW	Railway Station	1948
14C	299	W	Railway Station	1920
15	327	W	Railway Sidings	1920
16	329	W	Railway Sidings	1973
17D	329	W	Railway Sidings	1894
18E	334	W	Cuttings	1866
19D	337	W	Railway Sidings	1968
20D	337	W	Railway Sidings	1948
21E	342	W	Cuttings	1948
22	345	W	Railway Sidings	1866
23	363	W	Railway Building	1920
24F	378	W	Railway Building	1894
25F	384	W	Railway Buildings	1920
26	430	W	Railway Building	1920
27	430	W	Coal Depot	1920
28	432	SE	Hospital	1973
29G	437	W	London Transport Station	1968
30G	437	W	Unspecified Station	1989
31G	437	W	Unspecified Station	1948
32G	437	W	London Transport Station	1957
33G	437	W	London Transport Station	1973
34	457	SE	Hospital	1989
35H	463	W	Coal Depot	1866
36H	474	W	Railway Building	1894
37H	482	W	Railway Building	1920

38D	486	W	Railway Building	1968
-----	-----	---	------------------	------

1.2 Additional Information – Historical Tank Database

The systematic analysis of data extracted from High Detailed 1:1,250 and 1:2,500 scale historical maps provides the following information.

Records of historical tanks within 500m of the search boundary:

17

ID	Distance (m)	Direction	Use	Date
39	107	SW	Unspecified Tank	1896
40	124	SE	Unspecified Tank	1871
41I	170	SW	Unspecified Tank	1896
42I	171	SW	Unspecified Tank	1871
43J	175	S	Unspecified Tank	1896
44J	175	S	Unspecified Tank	1936
45J	177	S	Unspecified Tank	1871
46K	199	S	Unspecified Tank	1936
47K	200	S	Unspecified Tank	1896
48	209	SE	Unspecified Tank	1871
49S	288	NE	Unspecified Tank	1871
50	413	S	Unspecified Tank	1936
51	422	W	Unspecified Tank	1871
52	425	NW	Unspecified Tank	1871
53	459	NW	Unspecified Tank	1994
54	489	NE	Unspecified Tank	1871
55Z	491	NW	Unspecified Tank	1871

1.3 Additional Information – Historical Energy Features Database

The systematic analysis of data extracted from High Detailed 1:1,250 and 1:2,500 scale historical maps provides the following information.

Records of historical energy features within 500m of the search boundary:

76

ID	Distance (m)	Direction	Use	Date
56L	105	N	Electricity Substation	1968
57L	105	N	Electricity Substation	1972
58L	105	N	Electricity Substation	1953
59L	105	N	Electricity Substation	1955
60L	105	N	Electricity Substation	1969
61L	105	N	Electricity Substation	1955
62L	106	N	Electricity Substation	1991
63L	106	N	Electricity Substation	1978
64M	119	SW	Electricity Substation	1953

65M	120	SW	Electricity Substation	1955
66M	120	SW	Electricity Substation	1955
67N	146	NW	Electricity Substation	1991
68N	146	NW	Electricity Substation	1978
69N	147	NW	Electricity Substation	1972
70O	187	S	Electricity Substation	1955
71O	187	S	Electricity Substation	1955
72O	187	S	Electricity Substation	1953
73O	187	S	Electricity Substation	1974
74P	207	N	Electricity Substation	1991
75P	207	N	Electricity Substation	1978
76P	207	N	Electricity Substation	1972
77Q	233	W	Electricity Substation	1969
78Q	233	W	Electricity Substation	1991
79Q	233	W	Electricity Substation	1978
80Q	233	W	Electricity Substation	1972
81Q	233	W	Electricity Substation	1968
82R	251	NW	Electricity Substation	1969
83R	252	NW	Electricity Substation	1991
84R	252	NW	Electricity Substation	1978
85R	252	NW	Electricity Substation	1968
86R	252	NW	Electricity Substation	1972
87S	277	NE	Electricity Substation	1969
88S	277	NE	Electricity Substation	1955
89S	277	NE	Electricity Substation	1955
90S	277	NE	Electricity Substation	1972
91S	277	NE	Electricity Substation	1968
92S	277	NE	Electricity Substation	1953
93T	285	S	Electricity Substation	1953
94T	286	S	Electricity Substation	1955
95T	286	S	Electricity Substation	1955
96U	315	NW	Electricity Substation	1991
97U	315	NW	Electricity Substation	1978
98U	316	NW	Electricity Substation	1968
99U	316	NW	Electricity Substation	1972
100U	316	NW	Electricity Substation	1969
101V	317	SW	Electricity Substation	1984
102V	317	SW	Electricity Substation	1995
103V	318	SW	Electricity Substation	1991
104W	318	NE	Electricity Substation	1983
105W	318	NE	Electricity Substation	1953
106W	318	NE	Electricity Substation	1955
107W	319	NE	Electricity Substation	1991
108X	346	NW	Electricity Substation	1972
109X	349	NW	Electricity Substation	1953
110X	350	NW	Electricity Substation	1955
111X	350	NW	Electricity Substation	1955
112X	350	NW	Electricity Substation	1994

113X	350	NW	Electricity Substation	1991
114F	389	W	Electricity Substation	1969
115F	390	W	Electricity Substation	1991
116F	390	W	Electricity Substation	1968
117F	390	W	Electricity Substation	1984
118F	391	W	Electricity Substation	1995
119Y	427	S	Electricity Substation	1996
120Y	429	S	Electricity Substation	1991
121Y	429	S	Electricity Substation	1987
122Y	430	S	Electricity Substation	1974
123Z	471	NW	Electricity Substation	1978
124Z	471	NW	Electricity Substation	1968
125Z	471	NW	Electricity Substation	1972
126Z	471	NW	Electricity Substation	1969
127AA	490	NW	Electricity Substation	1991
128AA	490	NW	Electricity Substation	1978
129AA	490	NW	Electricity Substation	1972
130AA	490	NW	Electricity Substation	1968
131AA	491	NW	Electricity Substation	1969

1.4 Additional Information – Historical Petrol and Fuel Site Database

The systematic analysis of data extracted from High Detailed 1:1,250 and 1:2,500 scale historical maps provides the following information.

Records of historical petrol stations and fuel sites within 500m of the search boundary: 0

Database searched and no data found.

1.5 Additional Information – Historical Garage and Motor Vehicle Repair Database

The systematic analysis of data extracted from High Detailed 1:1,250 and 1:2,500 scale historical maps provides the following information.

Records of historical garage and motor vehicle repair sites within 500m of the search boundary: 10

ID	Distance (m)	Direction	Use	Date
132AB	124	SE	Garage	1955
133AB	124	SE	Garage	1955
134AB	124	SE	Garage	1953
135AC	222	SW	Garage	1915
136AC	249	SW	Garage	1955
137AC	249	SW	Garage	1955
138AC	249	SW	Garage	1969
139AC	250	SW	Garage	1974
140AC	250	SW	Garage	1966

141AC

250

SW

Garage

1953

1.6 Potentially Infilled Land



















Records of Potentially Infilled Features from 1:10,000 scale mapping within 500m of the study site: 2

The following Historical Potentially Infilled Features derived from the Historical Mapping information is provided by Groundsure:

ID	Distance(m)	Direction	Use	Date
142E	334	W	Cuttings	1866
143E	342	W	Cuttings	1948



© Crown copyright and database rights 2015.
Ordnance Survey license 100035207.

- | | | | | | |
|---|--------------------|---|-------------------------------|---|--|
|  | Site Outline |  | Recorded Pollution Incident |  | RAS 3 & 4 Authorisations |
|  | Search Buffers (m) |  | Dangerous Substances (List 1) |  | Part A(1) Authorised Processes and Historic IPC Authorisations |
|  | Search Buffers (m) |  | Dangerous Substances (List 2) |  | Part A(2) and Part B Authorised Processes |
|  | Search Buffers (m) |  | Water Industry Referrals |  | COMAH / NIHHS Sites |
|  | Search Buffers (m) |  | Licenced Discharge Consents |  | Sites Determined as Contaminated Land |
|  | Search Buffers (m) |  | Red List Discharge Consents |  | Hazardous Substance Consents and Enforcements |

2. Environmental Permits, Incidents and Registers

2.1 Industrial Sites Holding Licences and/or Authorisations

Searches of information provided by the Environment Agency and Local Authorities reveal the following information:

2.1.1 Records of historic IPC Authorisations within 500m of the study site:

0

Database searched and no data found.

2.1.2 Records of Part A(1) and IPPC Authorised Activities within 500m of the study site:

0

Database searched and no data found.

2.1.3 Records of Red List Discharge Consents (potentially harmful discharges to controlled waters) within 500m of the study site:

0

Database searched and no data found.

2.1.4 Records of List 1 Dangerous Substances Inventory Sites within 500m of the study site:

0

Database searched and no data found.

2.1.5 Records of List 2 Dangerous Substance Inventory Sites within 500m of the study site:

0

Database searched and no data found.

2.1.6 Records of Part A(2) and Part B Activities and Enforcements within 500m of the study site:

6

The following Part A(2) and Part B Activities are represented as points on the Environmental Permits, Incidents and Registers Map:

ID	Distance (m)	Direction	NGR	Details
4	188	NE	525980 183617	Address: Bromptons of Windsor Street (formerly Dee West Dry Cleaners), 91 Boundary Road, NW8 0RG Process: Dry Cleaning Processes Status: Current Permit Permit Type: Part B Enforcement: No Enforcement Notified Date of Enforcement: No Enforcement Notified Comment: No Enforcement Notified
5	267	E	526077 183582	Address: Perfect Dry Cleaners, 55 Abbey Road, NW8 0AD Process: Dry Cleaning Processes Status: Current Permit Permit Type: Part B Enforcement: No Enforcement Notified Date of Enforcement: No Enforcement Notified Comment: No Enforcement Notified
6	291	W	525484 183517	Address: Perfect Dry Cleaners and Launderette, 59 Kilburn High Road, London, NW6 5SB Process: Dry cleaning Status: Current Permit Permit Type: Part B Enforcement: No Enforcements Notified Date of Enforcement: No Enforcements Notified Comment: No Enforcements Notified
7	353	W	525430 183576	Address: Essis Dry Cleaners, 7 Kilburn High Road, London, NW6 6HT Process: Dry cleaning Status: Current Permit Permit Type: Part B Enforcement: No Enforcements Notified Date of Enforcement: No Enforcements Notified Comment: No Enforcements Notified
8	402	E	526198 183394	Address: Siciliana, 6 Blenheim Terrace, NW8 0EB Process: Dry Cleaning Processes Status: Current Permit Permit Type: Part B Enforcement: No Enforcement Notified Date of Enforcement: No Enforcement Notified Comment: No Enforcement Notified
9	420	SE	526202 183354	Address: Abbey Dry Cleaners, 11 Blenheim Terrace, London, NW8 0EH Process: Dry Cleaning Processes Status: Historical Permit Permit Type: Part B Enforcement: No Enforcement Notified Date of Enforcement: No Enforcement Notified Comment: No Enforcement Notified

2.1.7 Records of Category 3 or 4 Radioactive Substances Authorisations:

0

Database searched and no data found.

2.1.8 Records of Licensed Discharge Consents within 500m of the study site:

0

Database searched and no data found.

2.1.9 Records of Water Industry Referrals (potentially harmful discharges to the public sewer) within 500m of the study site:

0

Database searched and no data found.

2.1.10 Records of Planning Hazardous Substance Consents and Enforcements within 500m of the study site:

0

Database searched and no data found.

2.2 Dangerous or Hazardous Sites

Records of COMAH & NIHHS sites within 500m of the study site:

0

Database searched and no data found.

2.3 Environment Agency Recorded Pollution Incidents

2.3.1 Records of National Incidents Recording System, List 2 within 500m of the study site:

3

The following NIRS List 2 records are represented as points on the Environmental Permits, Incidents and Registers Map:

ID	Distance (m)	Direction	NGR	Details
1	251	W	525529 183550	Incident Date: 15-Oct-2003 Incident Identification: 196261 Pollutant: Inert Materials and Wastes Pollutant Description: Other Inert Material or Waste Water Impact: Category 4 (No Impact) Land Impact: Category 3 (Minor) Air Impact: Category 4 (No Impact)
2	280	N	525887 183800	Incident Date: 28-Aug-2003 Incident Identification: 185712 Pollutant: Inert Materials and Wastes Pollutant Description: Construction and Demolition Materials and Wastes Water Impact: Category 4 (No Impact) Land Impact: Category 4 (No Impact) Air Impact: Category 4 (No Impact)

ID	Distance (m)	Direction	NGR	Details	
3	405	W	525397 183645	Incident Date: 14-Oct-2001 Incident Identification: 36498 Pollutant: Contaminated Water Pollutant Description: Firefighting Run-Off	Water Impact: Category 3 (Minor) Land Impact: Category 4 (No Impact) Air Impact: Category 4 (No Impact)

2.3.2 Records of National Incidents Recording System, List 1 within 500m of the study site:

0

Database searched and no data found.

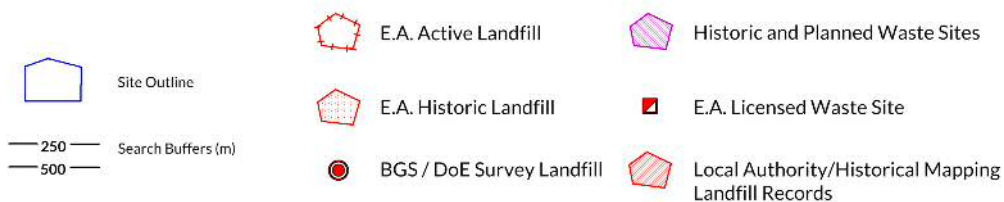
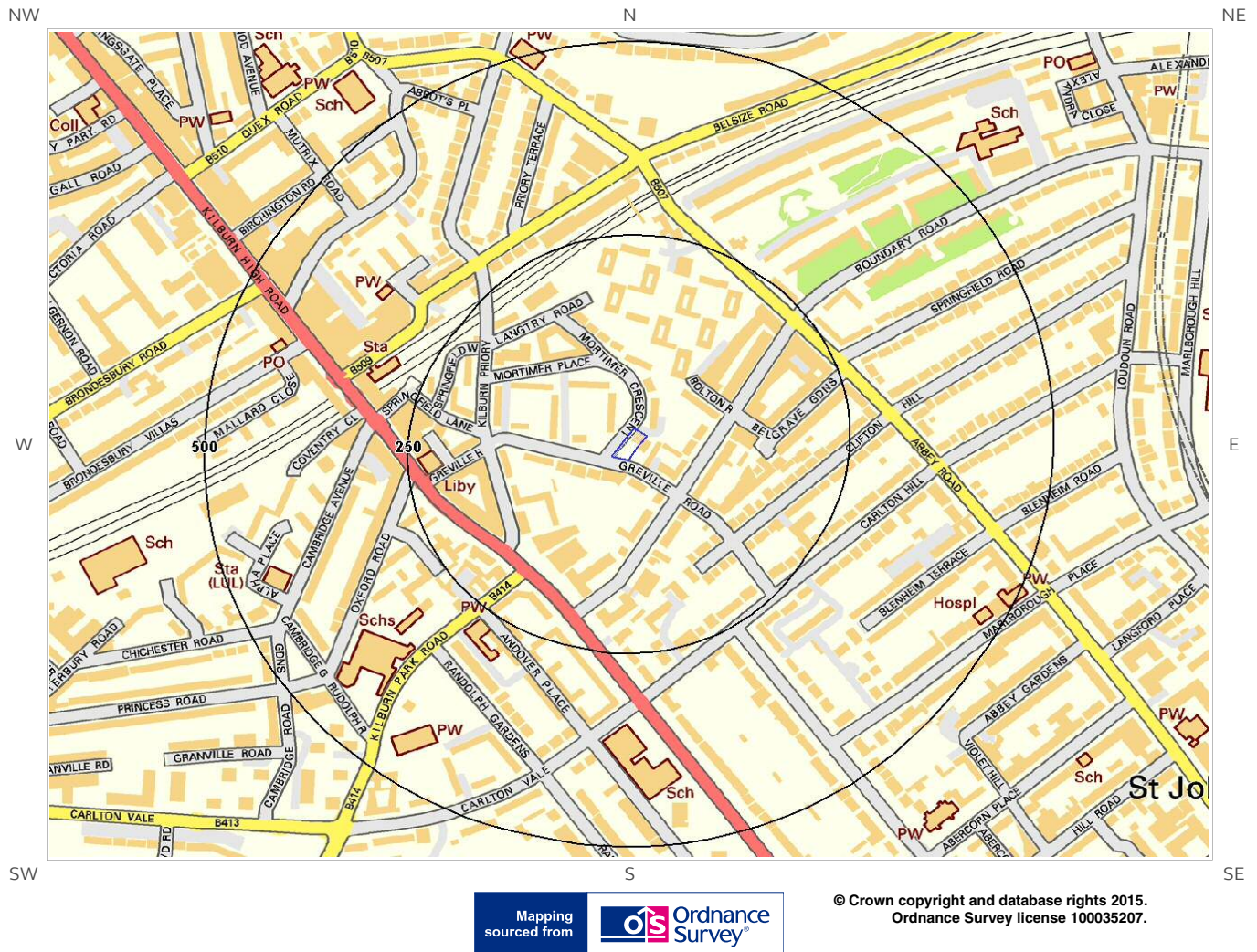
2.4 Sites Determined as Contaminated Land under Part 2A EPA 1990

How many records of sites determined as contaminated land under Section 78R of the Environmental Protection Act 1990 are there within 500m of the study site?

0

Database searched and no data found.

3. Landfill and Other Waste Sites Map



3. Landfill and Other Waste Sites

3.1 Landfill Sites

3.1.1 Records from Environment Agency landfill data within 1000m of the study site:

0

Database searched and no data found.

3.1.2 Records of Environment Agency historic landfill sites within 1500m of the study site:

1

The following landfill records are represented as either points or polygons on the Landfill and Other Waste Sites map:

ID	Distance (m)	Direction	NGR	Details	
Not shown	1275	N	526000 184800	Site Address: Canfield Place, London NW6 Waste Licence: - Site Reference: DON009 Waste Type: - Environmental Permitting Regulations (Waste) Reference: -	Licence Issue: Licence Surrendered: Licence Hold Address: - Operator: - First Recorded: - Last Recorded: -

3.1.3 Records of BGS/DoE non-operational landfill sites within 1500m of the study site:

0

Database searched and no data found.

3.1.4 Records of Landfills from Local Authority and Historical Mapping Records within 1500m of the study site:

0

Database searched and no data found.

3.2 Other Waste Sites

3.2.1 Records of waste treatment, transfer or disposal sites within 500m of the study site:

0

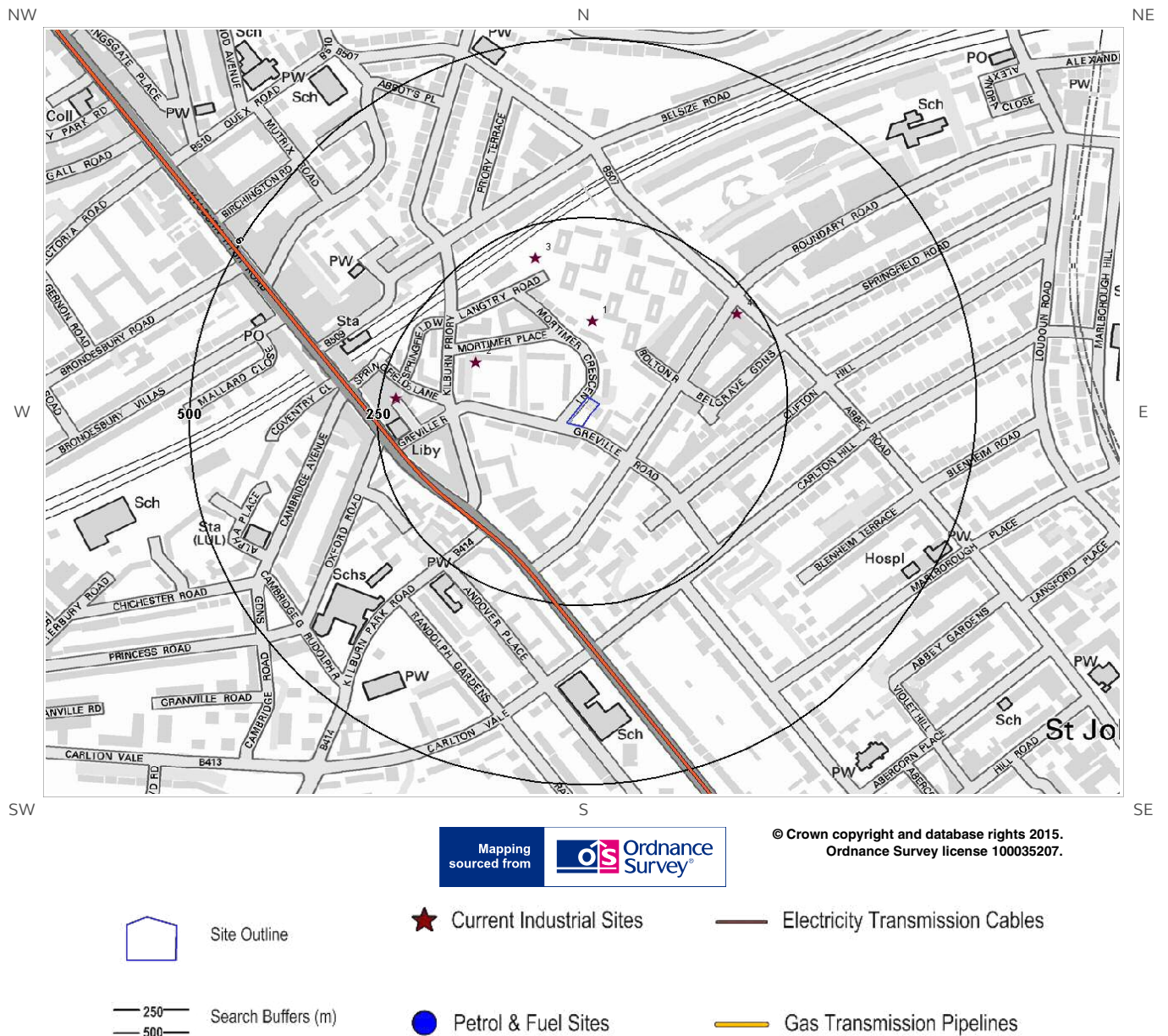
Database searched and no data found.

3.2.2 Records of Environment Agency licensed waste sites within 1500m of the study site:

0

Database searched and no data found.

4. Current Land Use Map



4. Current Land Uses

4.1 Current Industrial Data

Records of potentially contaminative industrial sites within 250m of the study site:

5

The following records are represented as points on the Current Land Uses map.

ID	Distance (m)	Direction	Company	NGR	Address	Activity	Category
1	106	N	Electricity Sub Station	525808 183639	NW6	Electrical Features	Infrastructure and Facilities
2	148	NW	Electricity Sub Station	525653 183582	NW6	Electrical Features	Infrastructure and Facilities
3	206	N	Electricity Sub Station	525732 183727	NW8	Electrical Features	Infrastructure and Facilities
4	221	NE	Browns Fireplaces	525998 183649	81, Abbey Road, London, NW8 0AE	Fireplaces and Mantelpieces	Consumer Products
5	230	W	Electricity Sub Station	525547 183531	NW6	Electrical Features	Infrastructure and Facilities

4.2 Petrol and Fuel Sites

Records of petrol or fuel sites within 500m of the study site:

0

Database searched and no data found.

4.3 National Grid High Voltage Underground Electricity Transmission Cables

This dataset identifies the high voltage electricity transmission lines running between generating power plants and electricity substations. The dataset does not include the electricity distribution network (smaller, lower voltage cables distributing power from substations to the local user network). This information has been extracted from databases held by National Grid and is provided for information only with no guarantee as to its completeness or accuracy. National Grid do not offer any warranty as to the accuracy of the available data and are excluded from any liability for any such inaccuracies or errors.

Records of National Grid high voltage underground electricity transmission cables within 500m of the study site:

1

The following Underground Electricity Transmission Cable records are represented as linear features on the Current Land Use map:

ID	Distance (m)	Direction	Details
6	184	SW	<p>Cable Set: ELSTREE - ST JOHNS WOOD CABLE SECTION 1</p> <p>Cable Route: ELSTREE - ST JOHNS WOOD</p> <p>Cable Make: ABB 400KV XLPE CABLE AL SHEATH</p> <p>Cable Type: A/C Operating Voltage (kV): 400 Year of installation: 2005 Cable in tunnel: Y</p>

4.4 National Grid High Pressure Gas Transmission Pipelines

This dataset identifies high-pressure, large diameter pipelines which carry gas between gas terminals, power stations, compressors and storage facilities. The dataset does not include the Local Transmission System (LTS) which supplies gas directly into homes and businesses. This information has been extracted from databases held by National Grid and is provided for information only with no guarantee as to its completeness or accuracy. National Grid do not offer any warranty as to the accuracy of the available data and are excluded from any liability for any such inaccuracies or errors.

Records of National Grid high pressure gas transmission pipelines within 500m of the study site:

0

Database searched and no data found.

5. Geology

5.1 Artificial Ground and Made Ground

Database searched and no data found.

The database has been searched on site, including a 50m buffer.

5.2 Superficial Ground and Drift Geology

Database searched and no data found.

The database has been searched on site, including a 50m buffer.

5.3 Bedrock and Solid Geology

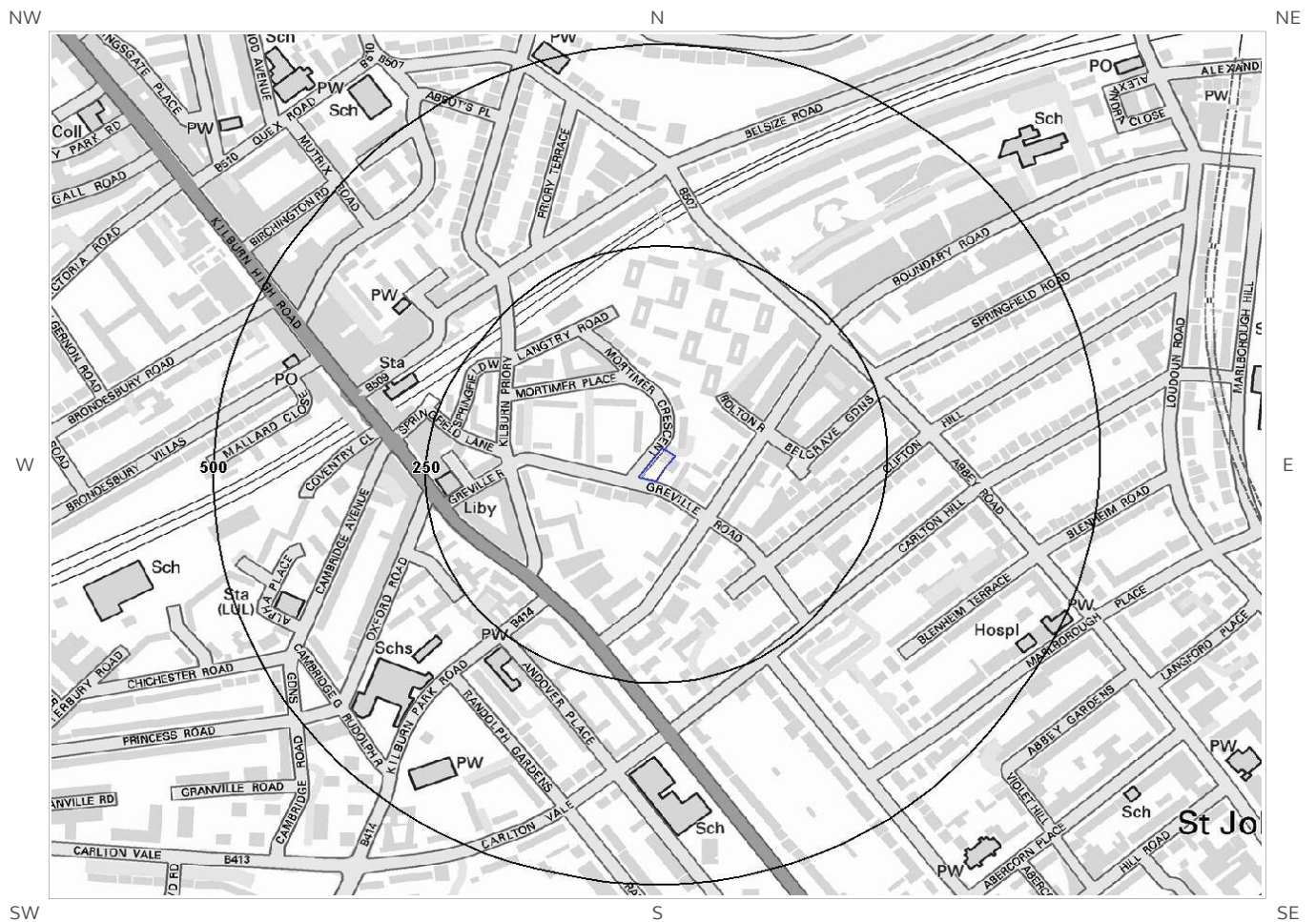
The database has been searched on site, including a 50m buffer.

Lex Code	Description	Rock Type
LC-CLSISA	LONDON CLAY FORMATION	CLAY, SILT AND SAND

(Derived from the BGS 1:50,000 Digital Geological Map of Great Britain)

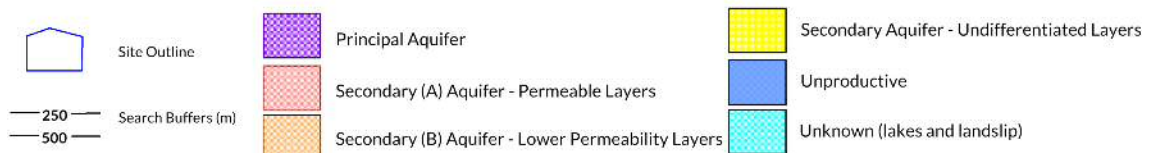
6 Hydrogeology and Hydrology

6a. Aquifer Within Superficial Geology

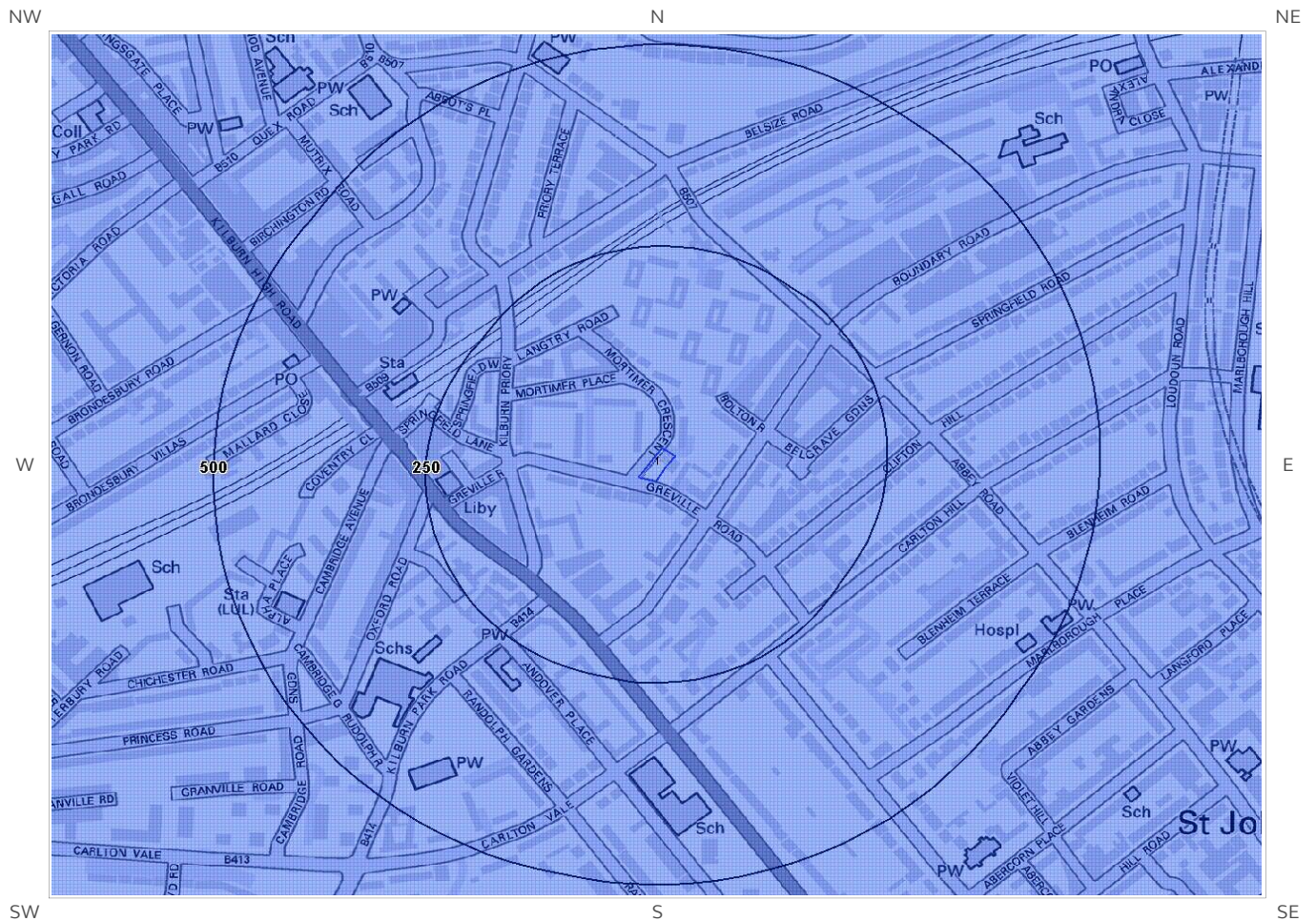


Mapping sourced from  Ordnance Survey

© Crown copyright and database rights 2015
Ordnance Survey license 100035207.

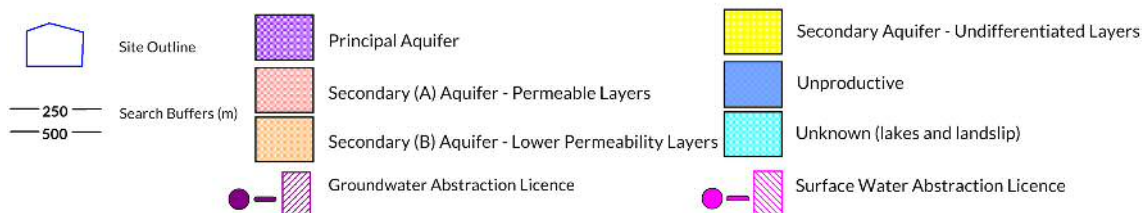


6b. Aquifer Within Bedrock Geology and Abstraction Licenses

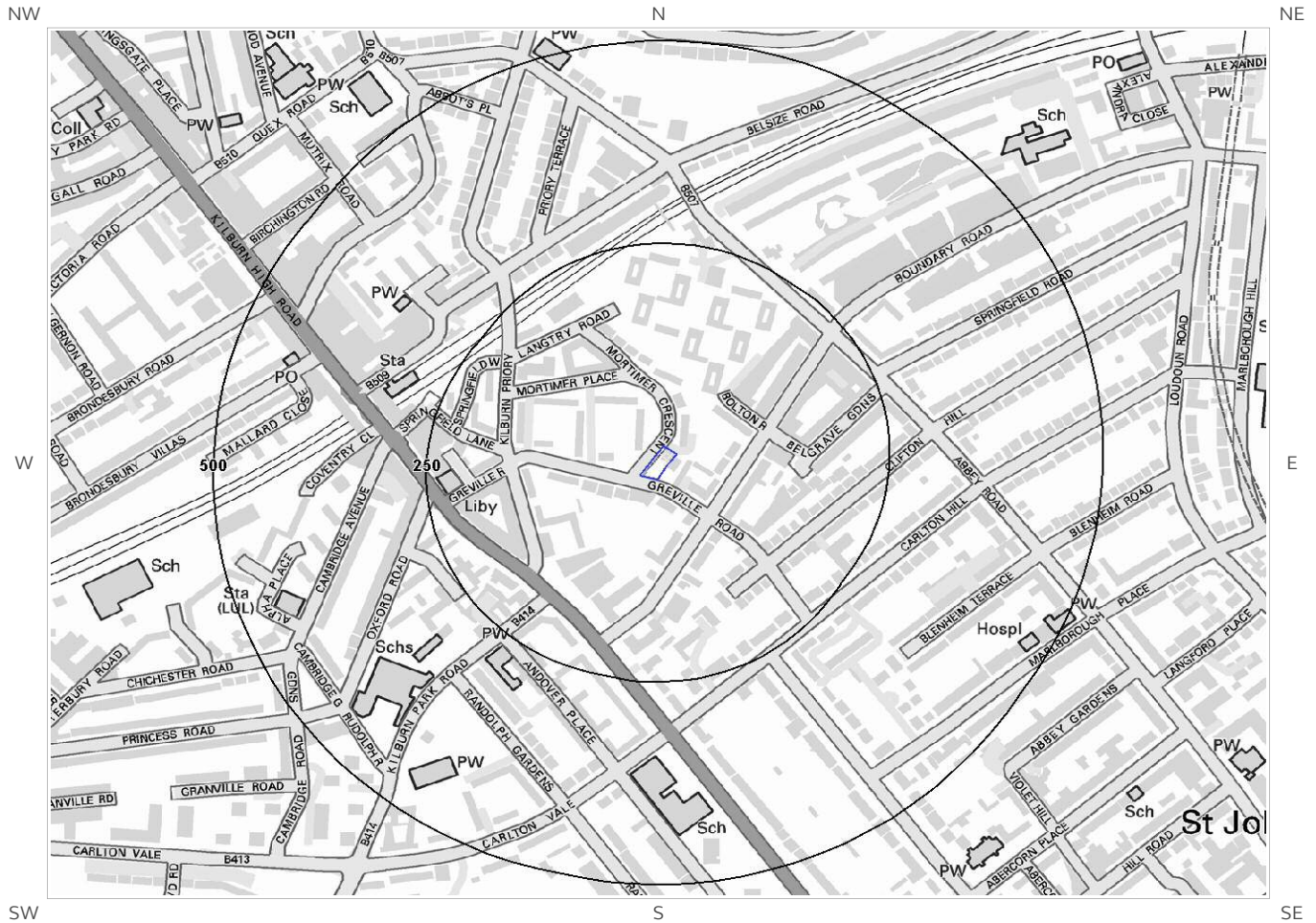


Mapping sourced from  Ordnance Survey

© Crown copyright and database rights 2015
Ordnance Survey license 100035207.




6c. Hydrogeology – Source Protection Zones and Potable Water Abstraction Licenses



Mapping sourced from 

© Crown copyright and database rights 2015
Ordnance Survey license 100035207.





Site Outline

Search Buffers (m)

250

500

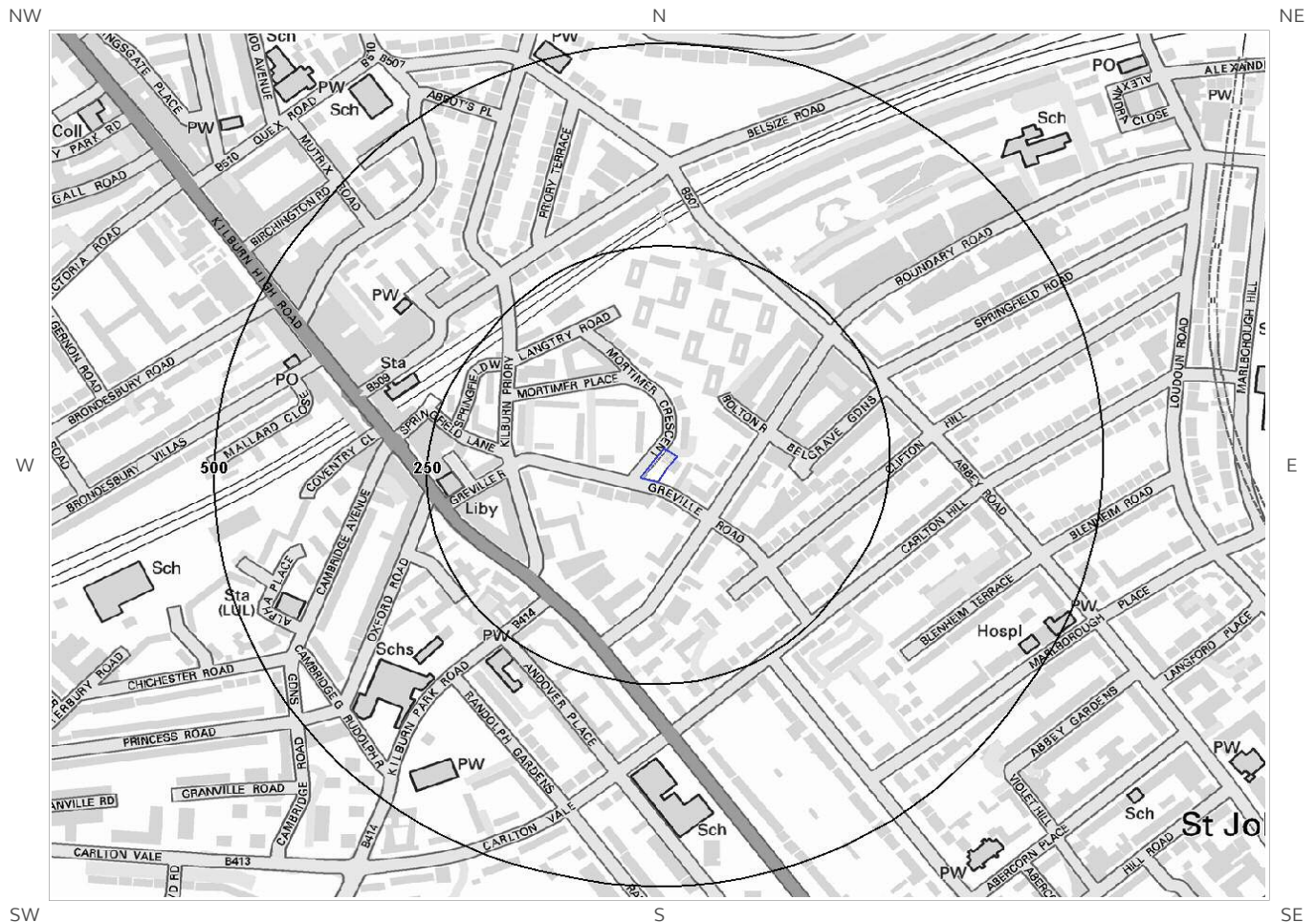
Source Protection Zone 1 - Inner Catchment

Source Protection Zone 2C - Outer Catchment within Confined Aquifer

Source Protection Zone 3C - Total Catchment within Confined Aquifer

Potable Water Abstraction Licence

6e. Hydrology – Detailed River Network and River Quality



Mapping sourced from  **Ordnance Survey**

© Crown copyright and database rights 2015.
Ordnance Survey license 100035207.



6. Hydrogeology and Hydrology

6.1 Aquifer within Superficial Deposits

Are there records of strata classification within the superficial geology at or in proximity to the property? No

Database searched and no data found.

From 1 April 2010, the Environment Agency's Groundwater Protection Policy has been using aquifer designations consistent with the Water Framework Directive. For further details on the designation and interpretation of this information, please refer to the Groundsure Enviroinsight User Guide.

6.2 Aquifer within Bedrock Deposits

Are there records of strata classification within the bedrock geology at or in proximity to the property? Yes

From 1 April 2010, the Environment Agency's Groundwater Protection Policy has been using aquifer designations consistent with the Water Framework Directive. For further details on the designation and interpretation of this information, please refer to the Groundsure Enviroinsight User Guide.

The following aquifer records are shown on the Aquifer within Bedrock Geology Map (6b):

ID	Distance (m)	Direction	Designation	Description
1	0	On Site	Unproductive	These are rock layers or drift deposits with low permeability that have negligible significance for water supply or river base flow

6.3 Groundwater Abstraction Licences

Are there any Groundwater Abstraction Licences within 2000m of the study site? Yes

The following Abstraction Licences records are represented as points, lines and regions on the Aquifer within Bedrock Geology Map (6b):

ID	Distance (m)	Direction	NGR	Details
Not shown	1190	NE	526750 184261	<div> <div> Status: Active Licence No: TH/039/0039/087 Details: Spray Irrigation - Direct Direct Source: Thames Groundwater Point: Swiss Cottage Open Space- Borehole Data Type: Point Name: LONDON BOROUGH OF CAMDEN </div> <div> Annual Volume (m³): 10512 Max Daily Volume (m³): 28.8 Original Application No: NPS/WR/014567 Original Start Date: 5/12/2013 Expiry Date: 31/3/2025 Issue No: 1 Version Start Date: 5/12/2013 Version End Date: </div> </div>

ID	Distance (m)	Direction	NGR	Details	
Not shown	1190	NE	526750 184261	Status: Active Licence No: TH/039/0039/087 Details: Lake & Pond Throughflow Direct Source: Thames Groundwater Point: Swiss Cottage Open Space- Borehole Data Type: Point Name: LONDON BOROUGH OF CAMDEN	Annual Volume (m³): 10512 Max Daily Volume (m³): 28.8 Original Application No: NPS/WR/014567 Original Start Date: 5/12/2013 Expiry Date: 31/3/2025 Issue No: 1 Version Start Date: 5/12/2013 Version End Date:
Not shown	1190	NE	526750 184261	Status: Active Licence No: TH/039/0039/087 Details: General Washing/Process Washing Direct Source: Thames Groundwater Point: Swiss Cottage Open Space- Borehole Data Type: Point Name: LONDON BOROUGH OF CAMDEN	Annual Volume (m³): 10512 Max Daily Volume (m³): 28.8 Original Application No: NPS/WR/014567 Original Start Date: 5/12/2013 Expiry Date: 31/3/2025 Issue No: 1 Version Start Date: 5/12/2013 Version End Date:
Not shown	1241	NE	526800 184280	Status: Historical Licence No: 28/39/39/0219 Details: Spray Irrigation - Direct Direct Source: Thames Groundwater Point: Swiss Cottage Open Space- Borehole Data Type: Point Name: LONDON BOROUGH OF CAMDEN	Annual Volume (m³): 10512 Max Daily Volume (m³): 28.8 Original Application No: WRA/N/1407 Original Start Date: 12/8/2005 Expiry Date: 31/3/2013 Issue No: 1 Version Start Date: 1/4/2008 Version End Date:
Not shown	1827	E	527636 183697	Status: Active Licence No: TH/039/0039/058 Details: Potable Water Supply - Direct Direct Source: Thames Groundwater Point: Borehole At Barrow Hill Data Type: Point Name: THAMES WATER UTILITIES LTD	Annual Volume (m³): 631000 Max Daily Volume (m³): 2000 Original Application No: NPS/WR/009229 Original Start Date: 1/4/2013 Expiry Date: 31/3/2025 Issue No: 1 Version Start Date: 1/4/2013 Version End Date:
Not shown	1831	E	527640 183690	Status: Historical Licence No: 28/39/39/0231 Details: Potable Water Supply - Direct Direct Source: Thames Groundwater Point: Barrow Hill Pumping Station - Borehole Data Type: Point Name: THAMES WATER UTILITIES LTD	Annual Volume (m³): 631000 Max Daily Volume (m³): 2000 Original Application No: WRA/R/1026 Original Start Date: 1/4/2007 Expiry Date: 31/3/2013 Issue No: 1 Version Start Date: 1/4/2007 Version End Date:
Not shown	1831	E	527640 183690	Status: Historical Licence No: 28/39/39/0202 Details: Potable Water Supply - Direct Direct Source: Thames Groundwater Point: Barrow Hill Pumping Station - Borehole Data Type: Point Name: THAMES WATER UTILITIES LTD	Annual Volume (m³): 631000 Max Daily Volume (m³): 2000 Original Application No: WRA/2/2(24) Original Start Date: 26/9/2002 Expiry Date: 31/3/2007 Issue No: 1 Version Start Date: 26/9/2002 Version End Date:
Not shown	1840	SE	527420 182620	Status: Historical Licence No: 28/39/39/0115 Details: Drinking, Cooking, Sanitary, Washing, (Small Garden) - Household Direct Source: Thames Groundwater Point: Two Boreholes At Abbey Lodge, Park Road, London Nw8 Data Type: Point Name: WOOD MANAGEMENT TRUSTEES LTD	Annual Volume (m³): 28640 Max Daily Volume (m³): 100 Original Application No: - Original Start Date: 5/9/1966 Expiry Date: - Issue No: 100 Version Start Date: 28/11/1991 Version End Date:

ID	Distance (m)	Direction	NGR	Details
Not shown	1840	SE	527420 182620	Status: Active Licence No: 28/39/39/0115 Details: Drinking, Cooking, Sanitary, Washing, (Small Garden) - Household Direct Source: Thames Groundwater Point: Abbey Lodge, Park Road, London Nw8-two Boreholes Data Type: Point Name: ABBEY LODGE RTM COMPANY LIMITED Annual Volume (m³): 28640 Max Daily Volume (m³): 100 Original Application No: - Original Start Date: 5/9/1966 Expiry Date: - Issue No: 101 Version Start Date: 1/6/2006 Version End Date:
Not shown	1927	S	526131 181594	Status: Active Licence No: TH/039/0039/070 Details: Heat Pump Direct Source: Thames Groundwater Point: The Novotel, 3 Kingdom St, Paddington, London, W2 - Borehole Data Type: Point Name: ACCOR UK BUSINESS & LEISURE HOTELS LIMITED Annual Volume (m³): 70000 Max Daily Volume (m³): 390 Original Application No: NPS/WR/014832 Original Start Date: 20/6/2013 Expiry Date: 31/3/2019 Issue No: 2 Version Start Date: 20/6/2013 Version End Date:
Not shown	1948	S	526220 181590	Status: Historical Licence No: 28/39/39/0237 Details: Non-Evaporative Cooling Direct Source: Thames Groundwater Point: The Novotel, 3 Kingdom St, Paddington, London, W2 - Borehole Data Type: Point Name: ACCOR UK BUSINESS & LEISURE HOTELS LIMITED Annual Volume (m³): 70000 Max Daily Volume (m³): 390 Original Application No: GEN/39/170 Original Start Date: 18/12/2008 Expiry Date: 31/3/2013 Issue No: 1 Version Start Date: 18/12/2008 Version End Date:

6.4 Surface Water Abstraction Licences

Are there any Surface Water Abstraction Licences within 2000m of the study site? Yes

The following Surface Water Abstraction Licences records are represented as points, lines and regions on the Aquifer within Bedrock Geology Map (6b):

ID	Distance (m)	Direction	NGR	Details
Not shown	1624	SE	527050 182460	Status: Active Licence No: 28/39/39/0164 Details: Non-Evaporative Cooling Direct Source: Thames Surface Water - Non Tidal Point: St John's Wood, London - Regents Canal Data Type: Point Name: Canal and River Trust Annual Volume (m³): 7010000 Max Daily Volume (m³): 19520 Application No: - Original Start Date: 18/7/1980 Expiry Date: - Issue No: 101 Version Start Date: 17/12/2007 Version End Date:

6.5 Potable Water Abstraction Licences

Are there any Potable Water Abstraction Licences within 2000m of the study site?

Yes

The following Potable Water Abstraction Licences records are represented as points, lines and regions on the SPZ and Potable Water Abstraction Licences Map (6c):

ID	Distance (m)	Direction	NGR	Details
Not shown	1827	E	527636 183697	<p>Status: Active Licence No: TH/039/0039/058 Details: Potable Water Supply - Direct Direct Source: Thames Groundwater Point: Borehole At Barrow Hill Data Type: Point Name: THAMES WATER UTILITIES LTD</p> <p>Annual Volume (m³): 631000 Max Daily Volume (m³): 2000 Original Application No: NPS/WR/009229 Original Start Date: 1/4/2013 Expiry Date: 31/3/2025 Issue No: 1 Version Start Date: Version End Date:</p>
Not shown	1831	E	527640 183690	<p>Status: Historical Licence No: 28/39/39/0202 Details: Potable Water Supply - Direct Direct Source: Thames Groundwater Point: Barrow Hill Pumping Station - Borehole Data Type: Point Name: THAMES WATER UTILITIES LTD</p> <p>Annual Volume (m³): 631000 Max Daily Volume (m³): 2000 Original Application No: WRA/2/2(24) Original Start Date: 26/9/2002 Expiry Date: 31/3/2007 Issue No: 1 Version Start Date: Version End Date:</p>
Not shown	1831	E	527640 183690	<p>Status: Historical Licence No: 28/39/39/0231 Details: Potable Water Supply - Direct Direct Source: Thames Groundwater Point: Barrow Hill Pumping Station - Borehole Data Type: Point Name: THAMES WATER UTILITIES LTD</p> <p>Annual Volume (m³): 631000 Max Daily Volume (m³): 2000 Original Application No: WRA/R/1026 Original Start Date: 1/4/2007 Expiry Date: 31/3/2013 Issue No: 1 Version Start Date: Version End Date:</p>
Not shown	1840	SE	527420 182620	<p>Status: Active Licence No: 28/39/39/0115 Details: Drinking, Cooking, Sanitary, Washing, (Small Garden) - Household Direct Source: Thames Groundwater Point: Abbey Lodge, Park Road, London Nw8-two Boreholes Data Type: Point Name: ABBEY LODGE RTM COMPANY LIMITED</p> <p>Annual Volume (m³): 28640 Max Daily Volume (m³): 100 Original Application No: - Original Start Date: 5/9/1966 Expiry Date: - Issue No: 101 Version Start Date: Version End Date:</p>
Not shown	1840	SE	527420 182620	<p>Status: Historical Licence No: 28/39/39/0115 Details: Drinking, Cooking, Sanitary, Washing, (Small Garden) - Household Direct Source: Thames Groundwater Point: Two Boreholes At Abbey Lodge, Park Road, London Nw8 Data Type: Point Name: WOOD MANAGEMENT TRUSTEES LTD</p> <p>Annual Volume (m³): 28640 Max Daily Volume (m³): 100 Original Application No: - Original Start Date: 5/9/1966 Expiry Date: - Issue No: 100 Version Start Date: Version End Date:</p>

6.6 Source Protection Zones

Are there any Source Protection Zones within 500m of the study site?

No

Database searched and no data found.

6.7 Source Protection Zones within Confined Aquifer

Are there any Source Protection Zones within the Confined Aquifer within 500m of the study site? No

Historically, Source Protection Zone maps have been focused on regulation of activities which occur at or near the ground surface, such as prevention of point source pollution and bacterial contamination of water supplies. Sources in confined aquifers were often considered to be protected from these surface pressures due to the presence of a low permeability confining layer (e.g. glacial till, clay). The increased interest in subsurface activities such as onshore oil and gas exploration, ground source heating and cooling requires protection zones for confined sources to be marked on SPZ maps where this has not already been done.

Database searched and no data found.

6.8 Groundwater Vulnerability and Soil Leaching Potential

Is there any Environment Agency information on groundwater vulnerability and soil leaching potential within 500m of the study site? No

Database searched and no data found.

6.9 River Quality

Is there any Environment Agency information on river quality within 1500m of the study site? No

6.9.1 Biological Quality:

Database searched and no data found.

6.9.2 Chemical Quality:

Database searched and no data found.

6.10 Detailed River Network

Are there any Detailed River Network entries within 500m of the study site? No

Database searched and no data found.

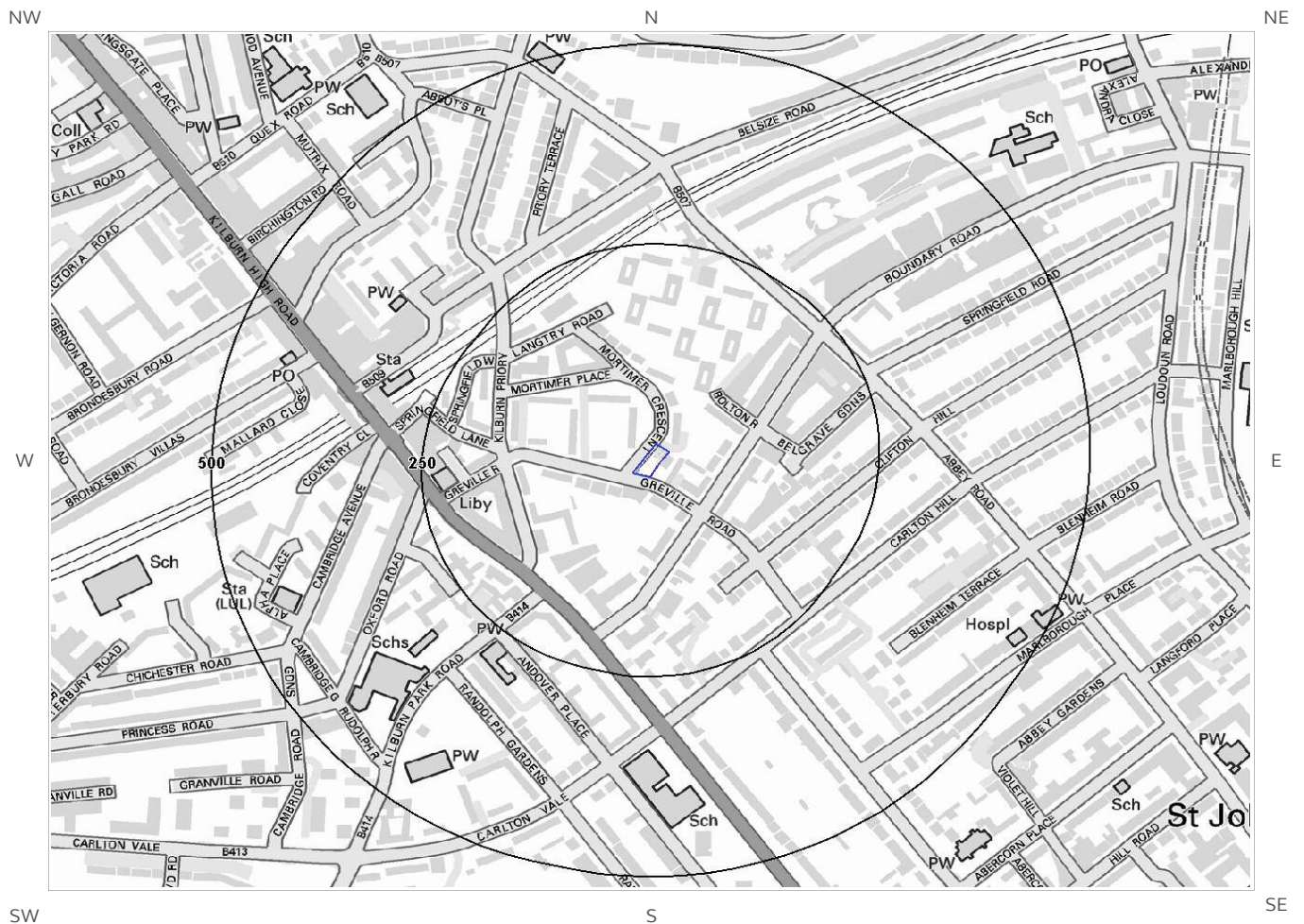
6.11 Surface Water Features

Are there any surface water features within 250m of the study site?

No

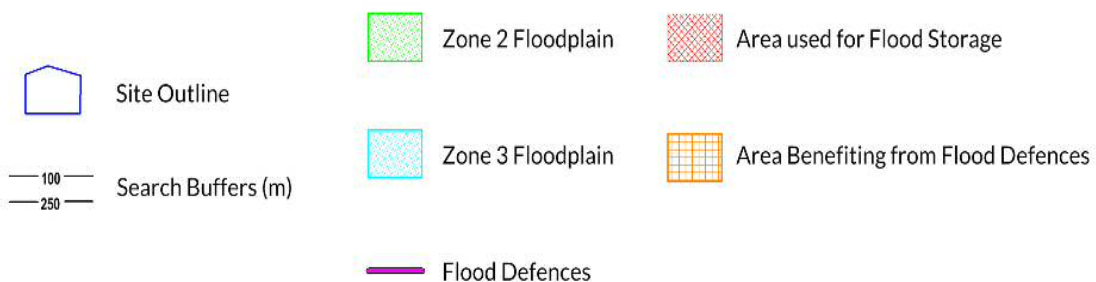
Database searched and no data found.

7a. Environment Agency Flood Map for Planning (from rivers and the sea)

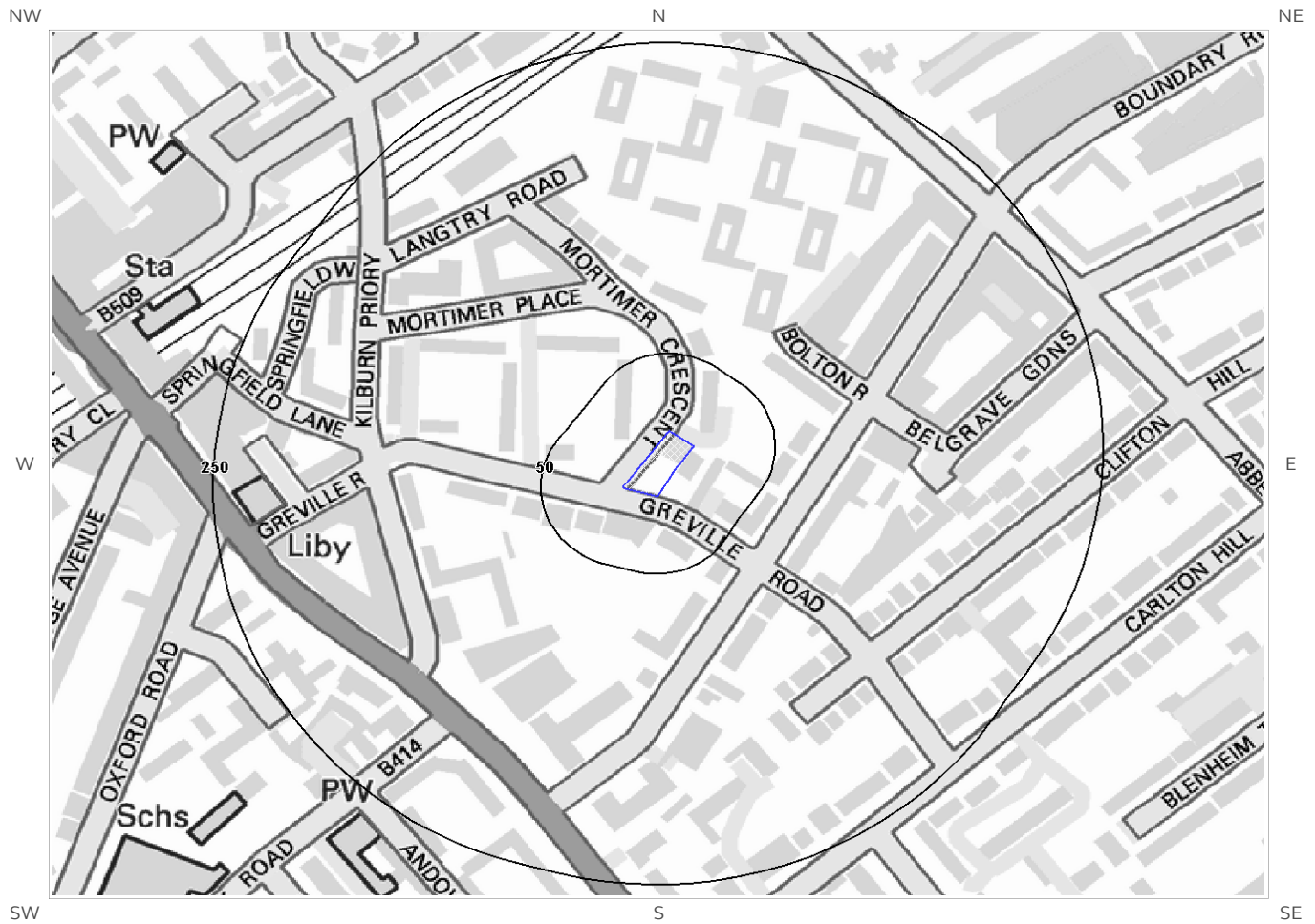


Mapping sourced from  Ordnance Survey

© Crown copyright and database rights 2015.
Ordnance Survey license 100035207.

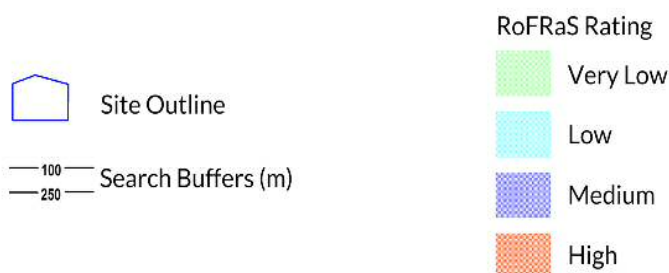


7b. Environment Agency Risk of Flooding from Rivers and the Sea (RoFRaS) Map



Mapping sourced from  Ordnance Survey

© Crown copyright and database rights 2015.
Ordnance Survey license 100035207.



7 Flooding

7.1 River and Coastal Zone 2 Flooding

Is the site within 250m of an Environment Agency Zone 2 floodplain? No

Environment Agency Zone 2 floodplains estimate the annual probability of flooding as between 1 in 1000 (0.1%) and 1 in 100 (1%) from rivers and between 1 in 1000 (0.1%) and 1 in 200 (0.5%) from the sea. Any relevant data is represented on Map 7a – Flood Map for Planning:

Database searched and no data found.

7.2 River and Coastal Zone 3 Flooding

Is the site within 250m of an Environment Agency Zone 3 floodplain? No

Zone 3 shows the extent of a river flood with a 1 in 100 (1%) or greater chance of occurring in any year or a sea flood with a 1 in 200 (0.5%) or greater chance of occurring in any year. Any relevant data is represented on Map 7a – Flood Map for Planning.

Database searched and no data found.

7.3 Risk of Flooding from Rivers and the Sea (RoFRaS) Flood Rating

What is the highest risk of flooding onsite? Very Low

The Environment Agency RoFRaS database provides an indication of river and coastal flood risk at a national level on a 50m grid with the flood rating at the centre of the grid calculated and given above. The data considers the probability that the flood defences will overtop or breach by considering their location, type, condition and standard of protection.

RoFRaS data for the study site indicates the property is in an area with a Very Low (less than 1 in 1000) chance of flooding in any given year.

7.4 Flood Defences

Are there any Flood Defences within 250m of the study site? No
Database searched and no data found.

7.5 Areas benefiting from Flood Defences

Are there any areas benefiting from Flood Defences within 250m of the study site? No

7.6 Areas benefiting from Flood Storage

Are there any areas used for Flood Storage within 250m of the study site?

No

7.7 Groundwater Flooding Susceptibility Areas

7.7.1 Are there any British Geological Survey groundwater flooding susceptibility areas within 50m of the boundary of the study site? No

Notes: Groundwater flooding may either be associated with shallow unconsolidated sedimentary aquifers which overlie unproductive aquifers (Superficial Deposits Flooding), or with unconfined aquifers (Clearwater Flooding).

7.7.2 What is the highest susceptibility to groundwater flooding in the search area based on the underlying geological conditions?

Not Prone

The area is not considered to be prone to groundwater flooding based on rock type.

7.8 Groundwater Flooding Confidence Areas

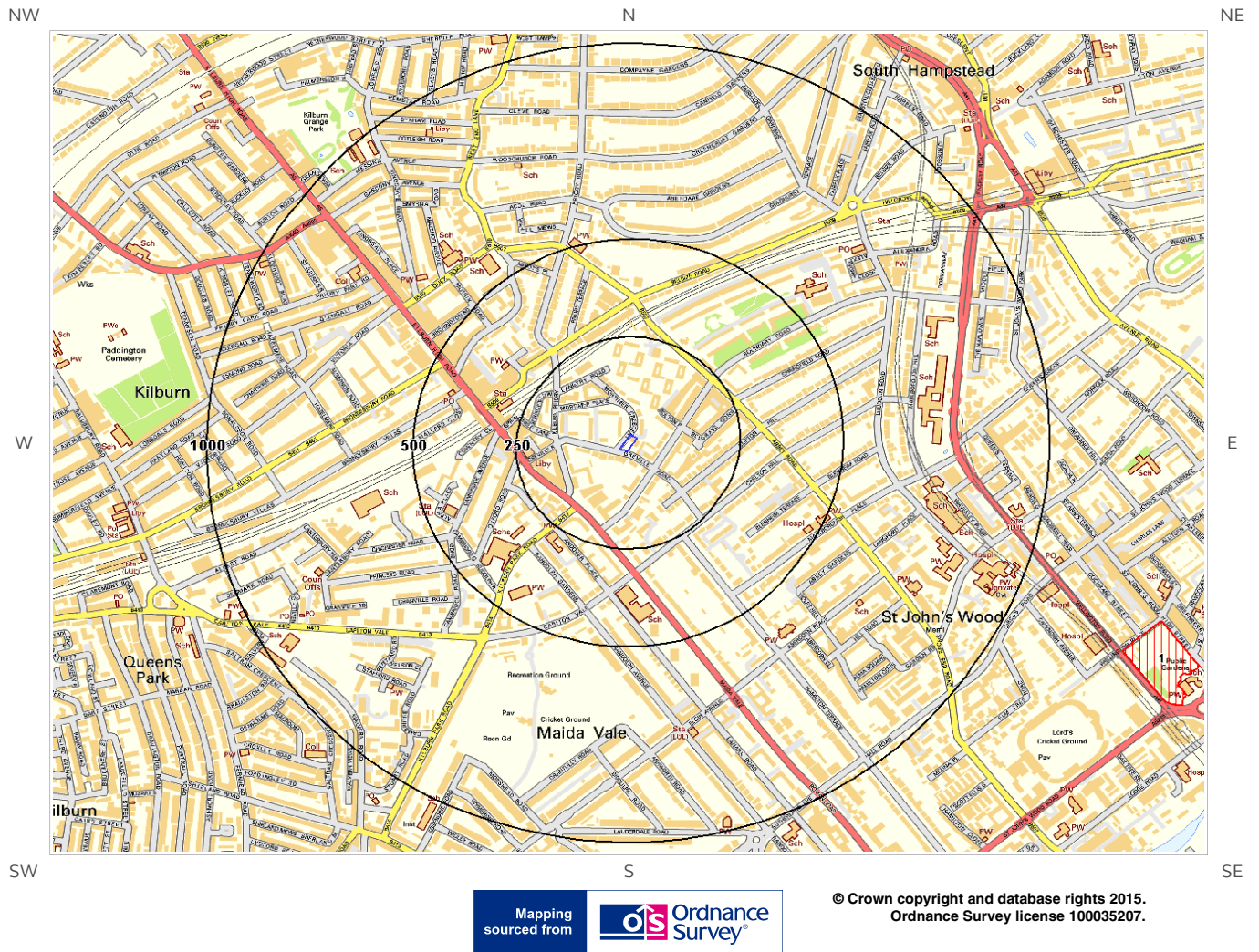
What is the British Geological Survey confidence rating in this result?

Not Applicable

Notes: Groundwater flooding is defined as the emergence of groundwater at the ground surface or the rising of groundwater into man-made ground under conditions where the normal range of groundwater levels is exceeded.

The confidence rating is on a threefold scale - Low, Moderate and High. This provides a relative indication of the BGS confidence in the accuracy of the susceptibility result for groundwater flooding. This is based on the amount and precision of the information used in the assessment. In areas with a relatively lower level of confidence the susceptibility result should be treated with more caution. In other areas with higher levels of confidence the susceptibility result can be used with more confidence.

8. Designated Environmentally Sensitive Sites Map



8. Designated Environmentally Sensitive Sites

Presence of Designated Environmentally Sensitive Sites within 2000m of the study site? Yes

8.1 Records of Sites of Special Scientific Interest (SSSI) within 2000m of the study site:

0

Database searched and no data found.

8.2 Records of National Nature Reserves (NNR) within 2000m of the study site:

0

Database searched and no data found.

8.3 Records of Special Areas of Conservation (SAC) within 2000m of the study site:

0

Database searched and no data found.

8.4 Records of Special Protection Areas (SPA) within 2000m of the study site:

0

Database searched and no data found.

8.5 Records of Ramsar sites within 2000m of the study site:

0

Database searched and no data found.

8.6 Records of Ancient Woodland within 2000m of the study site:

0

Database searched and no data found.

8.7 Records of Local Nature Reserves (LNR) within 2000m of the study site:

1

The following Local Nature Reserve (LNR) records provided by Natural England/Natural Resources Wales are represented as polygons on the Designated Environmentally Sensitive Sites Map:

ID	Distance (m)	Direction	LNR Name	Data Source
1	1294	SE	St John's Wood Church Grounds	Natural England

8.8 Records of World Heritage Sites within 2000m of the study site:

0

Database searched and no data found.

8.9 Records of Environmentally Sensitive Areas within 2000m of the study site:

0

Database searched and no data found.

8.10 Records of Areas of Outstanding Natural Beauty (AONB) within 2000m of the study site:

0

Database searched and no data found.

8.11 Records of National Parks (NP) within 2000m of the study site:

0

Database searched and no data found.

8.12 Records of Nitrate Sensitive Areas within 2000m of the study site:

0

Database searched and no data found.

8.13 Records of Nitrate Vulnerable Zones within 2000m of the study site:

0

Database searched and no data found.

8.14 Records of Green Belt land within 2000m of the study site:

0

Database searched and no data found.

9. Natural Hazards Findings

9.1 Detailed BGS GeoSure Data

BGS GeoSure Data has been searched to 50m. The data is included in tabular format. If you require further information on geology and ground stability, please obtain a **Groundsure GeoInsight**, available from our **website**. The following information has been found:

9.1.1 Shrink Swell

What is the maximum Shrink-Swell* hazard rating identified on the study site? Moderate

The following natural subsidence information provided by the British Geological Survey is not represented on mapping:

Hazard
Ground conditions predominantly high plasticity. Do not plant or remove trees or shrubs near to buildings without expert advice about their effect and management. For new build, consideration should be given to advice published by the National House Building Council (NHBC) and the Building Research Establishment (BRE). There is a probable increase in construction cost to reduce potential shrink-swell problems. For existing property, there is a probable increase in insurance risk during droughts or where vegetation with high moisture demands is present.

9.1.2 Landslides

What is the maximum Landslide* hazard rating identified on the study site? Very Low

The following natural subsidence information provided by the British Geological Survey is not represented on mapping:

Hazard
Slope instability problems are unlikely to be present. No special actions required to avoid problems due to landslides. No special ground investigation required, and increased construction costs or increased financial risks are unlikely due to potential problems with landslides.

9.1.3 Soluble Rocks

What is the maximum Soluble Rocks* hazard rating identified on the study site? Negligible

The following natural subsidence information provided by the British Geological Survey is not represented on mapping:

Hazard
Soluble rocks are present, but unlikely to cause problems except under exceptional conditions. No special actions required to avoid problems due to soluble rocks. No special ground investigation required, and increased construction costs or increased financial risks are unlikely due to potential problems with soluble rocks.

* This indicates an automatically generated 50m buffer and site.

9.1.4 Compressible Ground

What is the maximum Compressible Ground* hazard rating identified on the study site? Negligible

The following natural subsidence information provided by the British Geological Survey is not represented on mapping:

Hazard
No indicators for compressible deposits identified. No special actions required to avoid problems due to compressible deposits. No special ground investigation required, and increased construction costs or increased financial risks are unlikely due to potential problems with compressible deposits.

9.1.5 Collapsible Rocks

What is the maximum Collapsible Rocks* hazard rating identified on the study site? Very Low

The following natural subsidence information provided by the British Geological Survey is not represented on mapping:

Hazard
Deposits with potential to collapse when loaded and saturated are unlikely to be present. No special ground investigation required or increased construction costs or increased financial risk due to potential problems with collapsible deposits.

9.1.6 Running Sand

What is the maximum Running Sand** hazard rating identified on the study site? Negligible

The following natural subsidence information provided by the British Geological Survey is not represented on mapping:

Hazard
No indicators for running sand identified. No special actions required to avoid problems due to running sand. No special ground investigation required, and increased construction costs or increased financial risks are unlikely due to potential problems with running sand.

9.2 Radon

9.2.1 Radon Affected Areas

Is the property in a Radon Affected Area as defined by the Health Protection Agency (HPA) and if so what percentage of homes are above the Action Level? The property is not in a Radon Affected Area, as less than 1% of properties are above the Action Level.

* This indicates an automatically generated 50m buffer and site.

9.2.2 Radon Protection

Is the property in an area where Radon Protection are required for new properties or extensions to existing

ones as described in publication BR211 by the Building Research Establishment? No radon protective measures are necessary.

10. Mining

10.1 Coal Mining

Are there any coal mining areas within 75m of the study site? No

Database searched and no data found.

10.2 Non-Coal Mining

Are there any Non-Coal Mining areas within 50m of the study site boundary? No

Database searched and no data found.

10.3 Brine Affected Areas

Are there any brine affected areas within 75m of the study site? No

Guidance: No Guidance Required.

Contact Details

Groundsure Helpline
Telephone: 08444 159 000
info@groundsure.com

British Geological Survey Enquiries

Kingsley Dunham Centre
Keyworth, Nottingham NG12 5GG
Tel: 0115 936 3143.
Fax: 0115 936 3276.
Email:

Web: www.bgs.ac.uk

BGS Geological Hazards Reports and general geological enquiries:
enquiries@bgs.ac.uk

Environment Agency

National Customer Contact Centre, PO Box 544
Rotherham, S60 1BY
Tel: 08708 506 506

Web: www.environment-agency.gov.uk

Email: enquiries@environment-agency.gov.uk

Public Health England

Public information access office
Public Health England, Wellington House
133-155 Waterloo Road, London, SE1 8UG
www.gov.uk/phe

Email: enquiries@phe.gov.uk
Main switchboard: 020 7654 8000

The Coal Authority

200 Lichfield Lane
Mansfield
Notts NG18 4RG
Tel: 0345 7626 848
DX 716176 Mansfield 5
www.coal.gov.uk

Ordnance Survey

Adanac Drive, Southampton
SO16 0AS
Tel: 08456 050505

Local Authority

Authority: London Borough of Camden
Phone: 020 7974 4444
Web: <http://www.camden.gov.uk/>
Address: Camden Town Hall, Judd Street, London, WC1H 9JE

Gemapping PLC

Virginia Villas, High Street, Hartley Witney,
Hampshire RG27 8NW
Tel: 01252 845444



Acknowledgements: Site of Special Scientific Interest, National Nature Reserve, Ramsar Site, Special Protection Area, Special Area of Conservation data is provided by, and used with the permission of, Natural England who retain the Copyright and Intellectual Property Rights for the data.

PointX © Database Right/Copyright, Thomson Directories Limited © Copyright Link Interchange Network Limited © Database Right/Copyright and Ordnance Survey © Crown Copyright and/or Database Right. All Rights Reserved. Licence Number [03421028].

This report has been prepared in accordance with the Groundsure Ltd standard Terms and Conditions of business for work of this nature.

Standard Terms and Conditions

1 Definitions

In these terms and conditions unless the context otherwise requires:

“Beneficiary” means the person or entity for whose benefit the Client has obtained the Services.

“Client” means the party or parties entering into a Contract with Groundsure.

“Commercial” means any building or property which is not Residential.

“Confidential Information” means the contents of this Contract and all information received from the Client as a result of, or in connection with, this Contract other than

(i) information which the Client can prove was rightfully in its possession prior to disclosure by Groundsure and

(ii) any information which is in the public domain (other than by virtue of a breach of this Contract).

“Support Services” means Support Services provided by Groundsure including, without limitation, interpreting third party and in-house environmental data, providing environmental support advice, undertaking environmental audits and assessments, Site investigation, Site monitoring and related items.

“Contract” means the contract between Groundsure and the Client for the provision of the Services, and which shall incorporate these terms and conditions, the Order, and the relevant User Guide.

“Third Party Data Provider” means any third party providing Third Party Content to Groundsure.

“Data Reports” means reports comprising factual data with no accompanying interpretation.

“Fees” has the meaning set out in clause 5.1.

“Groundsure” means Groundsure Limited, a company registered in England and Wales under number 03421028.

“Groundsure Materials” means all materials prepared by Groundsure and provided as part of the Services, including but not limited to Third Party Content, Data Reports, Mapping, and Risk Screening Reports.

“Intellectual Property” means any patent, copyright, design rights, trade or service mark, moral rights, data protection rights, know-how or trade mark in each case whether registered or not and including applications for the same or any other rights of a similar nature anywhere in the world.

“Mapping” means a map, map data or a combination of historical maps of various ages, time periods and scales.

“Order” means an electronic, written or other order form submitted by the Client requesting Services from Groundsure in respect of a specified Site.

“Ordnance Survey” means the Secretary of State for Business, Innovation and Skills, acting through Ordnance Survey, Adanac Drive, Southampton, SO16 0AS, UK.

“Order Website” means the online platform through which Orders may be placed by the Client and accepted by Groundsure.

“Report” means a Risk Screening Report or Data Report for Commercial or Residential property.

“Residential” means any building or property used as or intended to be used as a single dwelling.

“Risk Screening Report” means a risk screening report comprising factual data with an accompanying interpretation by Groundsure.

“Services” means any Report, Mapping and/or Support Services which Groundsure has agreed to provide by accepting an Order pursuant to clause 2.6.

“Site” means the area of land in respect of which the Client has requested Groundsure to provide the Services.

“Third Party Content” means data, database information or other information which is provided to Groundsure by a Third Party Data Provider.

“User Guide” means the user guide, as amended from time to time, available upon request from Groundsure and on the website (www.Groundsure.com) and forming part of this Contract.

2 Scope of Services, terms and conditions, requests for insurance and quotations

2.1 Groundsure agrees to provide the Services in accordance with the Contract.

2.2 Groundsure shall exercise reasonable skill and care in the provision of the Services.

2.3 Subject to clause 7.3 the Client acknowledges that it has not relied on any statement or representation made by or on behalf of Groundsure which is not set out and expressly agreed in writing in the Contract and all such statements and representations are hereby excluded to the fullest extent permitted by law.

2.4 The Client acknowledges that terms and conditions appearing on a Client’s order form, printed stationery or other communication, or any terms or conditions implied by custom, practice or course of dealing shall be of no effect, and that this Contract shall prevail over all others in relation to the Order.

2.5 If the Client or Beneficiary requests insurance in conjunction with or as a result of the Services, Groundsure shall use reasonable endeavours to recommend such insurance, but makes no warranty that such insurance shall be available from insurers or that it will be offered on reasonable terms. Any insurance purchased by the Client or Beneficiary shall be subject solely to the terms of the policy issued by insurers and Groundsure will have no liability therefor. In addition you acknowledge and agree that Groundsure does not act as an agent or broker for any insurance providers. The Client should take (and ensure that the Beneficiary takes) independent advice to ensure that the insurance policy requested or offered is suitable for its requirements.

2.6 Groundsure’s quotations or proposals are valid for a period of 30 days only unless an alternative period of time is explicitly stipulated by Groundsure. Groundsure reserves the right to withdraw any quotation or proposal at any time before an Order is accepted by Groundsure. Groundsure’s acceptance of an Order shall be binding only when made in writing and signed by Groundsure’s authorised representative or when accepted through the Order Website.

3 The Client’s obligations

3.1 The Client shall comply with the terms of this Contract and

(i) procure that the Beneficiary or any third party relying on the Services complies with and acts as if it is bound by the Contract and

(ii) be liable to Groundsure for the acts and omissions of the Beneficiary or any third party relying on the Services as if such acts and omissions were those of the Client.

3.2 The Client shall be solely responsible for ensuring that the Services are appropriate and suitable for its and/or the Beneficiary’s needs.

3.3 The Client shall supply to Groundsure as soon as practicable and without charge all requisite information (and the Client warrants that such information is accurate, complete and appropriate), including without limitation any environmental information relating to the Site and shall give such assistance as Groundsure shall reasonably require in the provision of the Services including, without limitation, access to the Site, facilities and equipment.

3.4 Where the Client’s approval or decision is required to enable Groundsure to carry out work in order to provide the Services, such approval or decision shall be given or procured in reasonable time and so as not to delay or disrupt the performance of the Services.

3.5 Save as expressly permitted by this Contract the Client shall not, and shall procure that the Beneficiary shall not, re-sell, alter, add to, or amend the Groundsure Materials, or use the Groundsure Materials in a manner for which they were not intended. The Client may make the Groundsure Materials available to a third party who is considering acquiring some or all of, or providing funding in relation to, the Site, but such third party cannot rely on the same unless expressly permitted under clause 4.

3.6 The Client is responsible for maintaining the confidentiality of its user name and password if using the Order Website and the Client acknowledges that Groundsure accepts no liability of any kind for any loss or damage suffered by the Client as a consequence of using the Order Website.

4 Reliance

4.1 The Client acknowledges that the Services provided by Groundsure consist of the presentation and analysis of Third Party Content and other content and that information obtained from a Third Party Data Provider cannot be guaranteed or warranted by Groundsure to be reliable.

4.2 In respect of Data Reports, Mapping and Risk Screening Reports, the following classes of person and no other are entitled to rely on their contents;

- (i) the Beneficiary,
- (ii) the Beneficiary’s professional advisers, (iii) any person providing funding to the Beneficiary in relation to the Site (whether directly or as part of a lending syndicate),
- (iv) the first purchaser or first tenant of the Site, and
- (v) the professional advisers and lenders of the first purchaser or tenant of the Site.

4.3 In respect of Support Services, only the Client, Beneficiary and parties expressly named in a Report and no other parties are entitled to rely on its contents.

4.4 Save as set out in clauses 4.2 and 4.3 and unless otherwise expressly agreed in writing, no other person or entity of any kind is entitled to rely on any Services or Report issued or provided by Groundsure. Any party considering such Reports and Services does so at their own risk.

5 Fees and Disbursements

5.1 Groundsure shall charge and the Client shall pay fees at the rate and

frequency specified in the written proposal, Order Website or Order acknowledgement form, plus (in the case of Support Services) all proper disbursements incurred by Groundsure. The Client shall in addition pay all value added tax or other tax payable on such fees and disbursements in relation to the provision of the Services (together "Fees").

5.2 The Client shall pay all outstanding Fees to Groundsure in full without deduction, counterclaim or set off within 30 days of the date of Groundsure's invoice or such other period as may be agreed in writing between Groundsure and the Client ("Payment Date"). Interest on late payments will accrue on a daily basis from the Payment Date until the date of payment (whether before or after judgment) at the rate of 8% per annum.

5.3 The Client shall be deemed to have agreed the amount of any invoice unless an objection is made in writing within 28 days of the date of the invoice. As soon as reasonably practicable after being notified of an objection, without prejudice to clause 5.2 a member of Groundsure's management team will contact the Client and the parties shall then use all reasonable endeavours to resolve the dispute within 15 days.

6 Intellectual Property and Confidentiality

6.1 Subject to

- (i) full payment of all relevant Fees and
- (ii) compliance with this Contract, the Client is granted (and is permitted to sub-licence to the Beneficiary) a royalty-free, worldwide, non-assignable and (save to the extent set out in this Contract) non-transferable licence to make use of the Groundsure Materials.

6.2 All Intellectual Property in the Groundsure Materials are and shall remain owned by Groundsure or Groundsure's licensors (including without limitation the Third Party Data Providers) the Client acknowledges, and shall procure acknowledgement by the Beneficiary of, such ownership. Nothing in this Contract purports to transfer or assign any rights to the Client or the Beneficiary in respect of such Intellectual Property.

6.3 Third Party Data Providers may enforce any breach of clauses 6.1 and 6.2 against the Client or Beneficiary.

6.4 The Client shall, and shall procure that any recipients of the Groundsure Materials shall:

- (i) not remove, suppress or modify any trade mark, copyright or other proprietary marking belonging to Groundsure or any third party from the Services;
- (ii) use the information obtained as part of the Services in respect of the subject Site only, and shall not store or reuse any information obtained as part of the Services provided in respect of adjacent or nearby sites;
- (iii) not create any product or report which is derived directly or indirectly from the Services (save that those acting in a professional capacity to the Beneficiary may provide advice based upon the Services);
- (iv) not combine the Services with or incorporate such Services into any other information data or service;
- (v) not reformat or otherwise change (whether by modification, addition or enhancement), the Services (save that those acting for the Beneficiary in a professional capacity shall not be in breach of this clause 6.4(v) where such reformatting is in the normal course of providing advice based upon the Services);
- (vi) where a Report and/or Mapping contains material belonging to Ordnance Survey, acknowledge and agree that such content is protected by Crown Copyright and shall not use such content for any purpose outside of receiving the Services; and
- (vii) not copy in whole or in part by any means any map prints or run-on copies containing content belonging to Ordnance Survey (other than that contained within Ordnance Survey's OS Street Map) without first being in possession of a valid Paper Map Copying Licence from Ordnance Survey,

6.5 Notwithstanding clause 6.4, the Client may make reasonable use of the Groundsure Materials in order to advise the Beneficiary in a professional capacity. However, Groundsure shall have no liability in respect of any advice, opinion or report given or provided to Beneficiaries by the Client.

6.6 The Client shall procure that any person to whom the Services are made available shall notify Groundsure of any request or requirement to disclose, publish or disseminate any information contained in the Services in accordance with the Freedom of Information Act 2000, the Environmental Information Regulations 2004 or any associated legislation or regulations in force from time to time.

7.Liability: Particular Attention Should Be Paid To This Clause

7.1 This Clause 7 sets out the entire liability of Groundsure, including any liability for the acts or omissions of its employees, agents, consultants, subcontractors and Third Party Content, in respect of:

- (i) any breach of contract, including any deliberate breach of the Contract by Groundsure or its employees, agents or

subcontractors;

- (ii) any use made of the Reports, Services, Materials or any part of them; and
- (iii) any representation, statement or tortious act or omission (including negligence) arising under or in connection with the Contract.

7.2 All warranties, conditions and other terms implied by statute or common law are, to the fullest extent permitted by law, excluded from the Contract.

7.3 Nothing in the Contract limits or excludes the liability of the Supplier for death or personal injury resulting from negligence, or for any damage or liability incurred by the Client or Beneficiary as a result of fraud or fraudulent misrepresentation.

7.4 Groundsure shall not be liable for

- (i) loss of profits;
- (ii) loss of business;
- (iii) depletion of goodwill and/or similar losses;
- (iv) loss of anticipated savings;
- (v) loss of goods;
- (vi) loss of contract;
- (vii) loss of use;
- (viii) loss or corruption of data or information;
- (ix) business interruption;
- (x) any kind of special, indirect, consequential or pure economic loss, costs, damages, charges or expenses;
- (xi) loss or damage that arise as a result of the use of all or part of the Groundsure Materials in breach of the Contract;
- (xii) loss or damage arising as a result of any error, omission or inaccuracy in any part of the Groundsure Materials where such error, omission or inaccuracy is caused by any Third Party Content or any reasonable interpretation of Third Party Content;
- (xiii) loss or damage to a computer, software, modem, telephone or other property; and
- (xiv) loss or damage caused by a delay or loss of use of Groundsure's internet ordering service.

7.5 Groundsure's total liability in relation to or under the Contract shall be limited to £10 million for any claim or claims.

7.6 Groundsure shall procure that the Beneficiary shall be bound by limitations and exclusions of liability in favour of Groundsure which accord with those detailed in clauses 7.4 and 7.5 (subject to clause 7.3) in respect of all claims which the Beneficiary may bring against Groundsure in relation to the Services or other matters arising pursuant to the Contract.

8 Groundsure's right to suspend or terminate

8.1 If Groundsure reasonably believes that the Client or Beneficiary has not provided the information or assistance required to enable the proper provision of the Services, Groundsure shall be entitled to suspend all further performance of the Services until such time as any such deficiency has been made good.

8.2 Groundsure shall be entitled to terminate the Contract immediately on written notice in the event that:

- (i) the Client fails to pay any sum due to Groundsure within 30 days of the Payment Date; or
- (ii) the Client (being an individual) has a bankruptcy order made against him or (being a company) shall enter into liquidation whether compulsory or voluntary or have an administration order made against it or if a receiver shall be appointed over the whole or any part of its property assets or undertaking or if the Client is struck off the Register of Companies or dissolved; or
- (iii) the Client being a company is unable to pay its debts within the meaning of Section 123 of the Insolvency Act 1986 or being an individual appears unable to pay his debts within the meaning of Section 268 of the Insolvency Act 1986 or if the Client shall enter into a composition or arrangement with the Client's creditors or shall suffer distress or execution to be levied on his goods; or
- (iv) the Client or the Beneficiary breaches any term of the Contract (including, but not limited to, the obligations in clause 4) which is incapable of remedy or if remediable, is not remedied within five days of notice of the breach.

9. Client's Right to Terminate and Suspend

9.1 Subject to clause 10.1, the Client may at any time upon written notice terminate or suspend the provision of all or any of the Services.

9.2 In any event, where the Client is a consumer (and not a business) he/she hereby expressly acknowledges and agrees that:

(i) the supply of Services under this Contract (and therefore the performance of this Contract) commences immediately upon Groundsure's acceptance of the Order; and

(ii) the Reports and/or Mapping provided under this Contract are

- (a) supplied to the Client's specification(s) and in any event
- (b) by their nature cannot be returned.

10 Consequences of Withdrawal, Termination or Suspension

10.1 Upon termination of the Contract:

(i) Groundsure shall take steps to bring to an end the Services in an orderly manner, vacate any Site with all reasonable speed and shall deliver to the Client and/or Beneficiary any property of the Client and/or Beneficiary in Groundsure's possession or control; and

(ii) the Client shall pay to Groundsure all and any Fees payable in respect of the performance of the Services up to the date of termination or suspension. In respect of any Support Services provided, the Client shall also pay Groundsure any additional costs incurred in relation to the termination or suspension of the Contract.

11 Anti-Bribery

11.1 The Client warrants that it shall:

(i) comply with all applicable laws, statutes and regulations relating to anti-bribery and anti-corruption including but not limited to the Bribery Act 2010;

(ii) comply with such of Groundsure's anti-bribery and anti-corruption policies as are notified to the Client from time to time; and

(iii) promptly report to Groundsure any request or demand for any undue financial or other advantage of any kind received by or on behalf of the Client in connection with the performance of this Contract.

11.2 Breach of this Clause 11 shall be deemed a material breach of this Contract.

12 General

12.1 The Mapping contained in the Services is protected by Crown copyright and must not be used for any purpose other than as part of the Services or as specifically provided in the Contract.

12.2 The Client shall be permitted to make one copy only of each Report or Mapping Order. Thereafter the Client shall be entitled to make unlimited copies of the Report or Mapping Order only in accordance with an Ordnance Survey paper map copy license available through Groundsure.

12.3 Groundsure reserves the right to amend or vary this Contract. No amendment or variation to this Contract shall be valid unless signed by an authorised representative of Groundsure.

12.4 No failure on the part of Groundsure to exercise, and no delay in exercising, any right, power or provision under this Contract shall operate as a waiver thereof.

12.5 Save as expressly provided in this Contract, no person other than the persons set out therein shall have any right under the Contract (Rights of Third Parties) Act 1999 to enforce any terms of the Contract.

12.6 The Secretary of State for Business, Innovation and Skills ("BIS") or BIS' successor body, as the case may be, acting through Ordnance Survey may enforce a breach of clause 6.4(vi) and clause 6.4(vii) of these terms and conditions against the Client in accordance with the provisions of the Contracts (Rights of Third Parties) Act 1999.

12.7 Groundsure shall not be liable to the Client if the provision of the Services is delayed or prevented by one or more of the following circumstances:

(i) the Client or Beneficiary's failure to provide facilities, access or information;

(ii) fire, storm, flood, tempest or epidemic;

(iii) Acts of God or the public enemy;

(iv) riot, civil commotion or war;

(v) strikes, labour disputes or industrial action;

(vi) acts or regulations of any governmental or other agency;

(vii) suspension or delay of services at public registries by Third Party Data Providers;

(viii) changes in law; or

(ix) any other reason beyond Groundsure's reasonable control.

In the event that Groundsure is prevented from performing the Services (or any part thereof) in accordance with this clause 12.6 for a period of not less than 30 days then Groundsure shall be entitled to terminate this Contract immediately on written notice to the Client.

12.8 Any notice provided shall be in writing and shall be deemed to be properly given if delivered by hand or sent by first class post, facsimile or by email to the address, facsimile number or email address of the relevant party as may have been notified by each party to the other for such purpose or in the absence of such notification the last known address.

12.9 Such notice shall be deemed to have been received on the day of delivery if delivered by hand, facsimile or email (save to the extent such day is not a working day where it shall be deemed to have been delivered on the next working day) and on the second working day after the day of posting if sent by first class post.

12.10 The Contract constitutes the entire agreement between the parties and shall supersede all previous arrangements between the parties relating to the subject matter hereof.

12.11 Each of the provisions of the Contract is severable and distinct from the others and if one or more provisions is or should become invalid, illegal or unenforceable, the validity and enforceability of the remaining provisions shall not in any way be tainted or impaired.

12.12 This Contract shall be governed by and construed in accordance with English law and any proceedings arising out of or connected with this Contract shall be subject to the exclusive jurisdiction of the English courts.

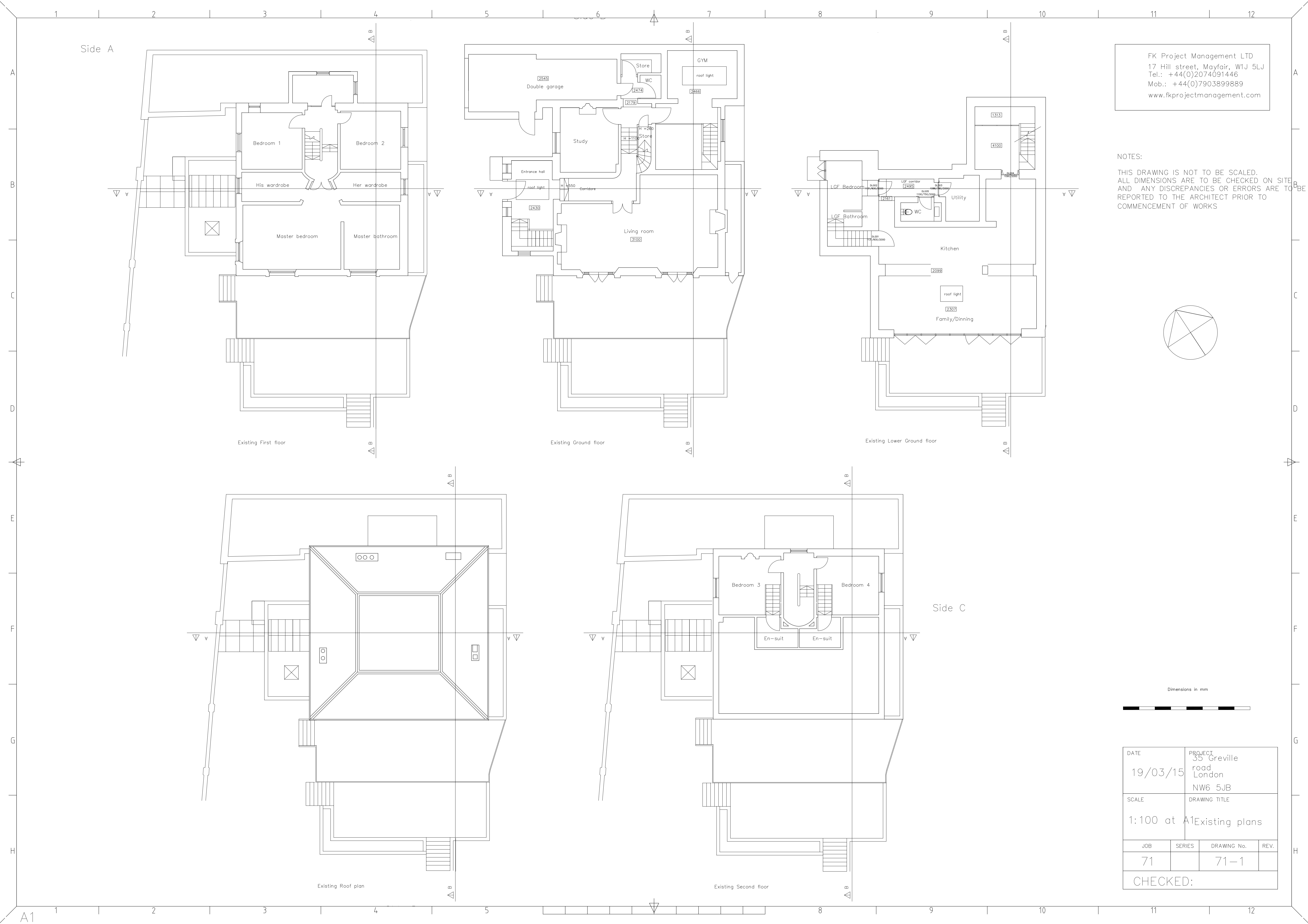
12.13 Groundsure is an executive member of the Council of Property Search Organisation (CoPSO) and has signed up to the Search Code administered by the Property Codes Compliance Board (PCCB). All Risk Screening Reports shall be supplied in accordance with the provisions of the Search Code.

12.14 If the Client or Beneficiary has a complaint about the Services, written notice should be given to the Compliance Officer at Groundsure who will respond in a timely manner.

12.15 The Client agrees that it shall, and shall procure that each Beneficiary shall, treat in confidence all Confidential Information and shall not, and shall procure that each Beneficiary shall not (i) disclose any Confidential Information to any third party other than in accordance with the terms of this Contract; and (ii) use Confidential Information for a purpose other than the exercise of its rights and obligations under this Contract. Subject to clause 6.6, nothing shall prevent the Client or any Beneficiary from disclosing Confidential Information to the extent required by law. © Groundsure Limited June 2013

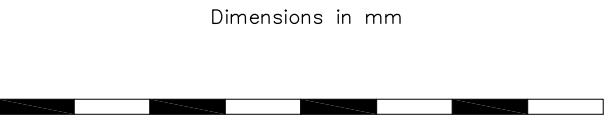
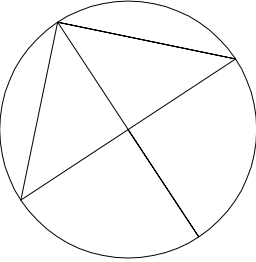
APPENDIX B

Site plans and elevations
(provided by Croft Structural Engineers Ltd)

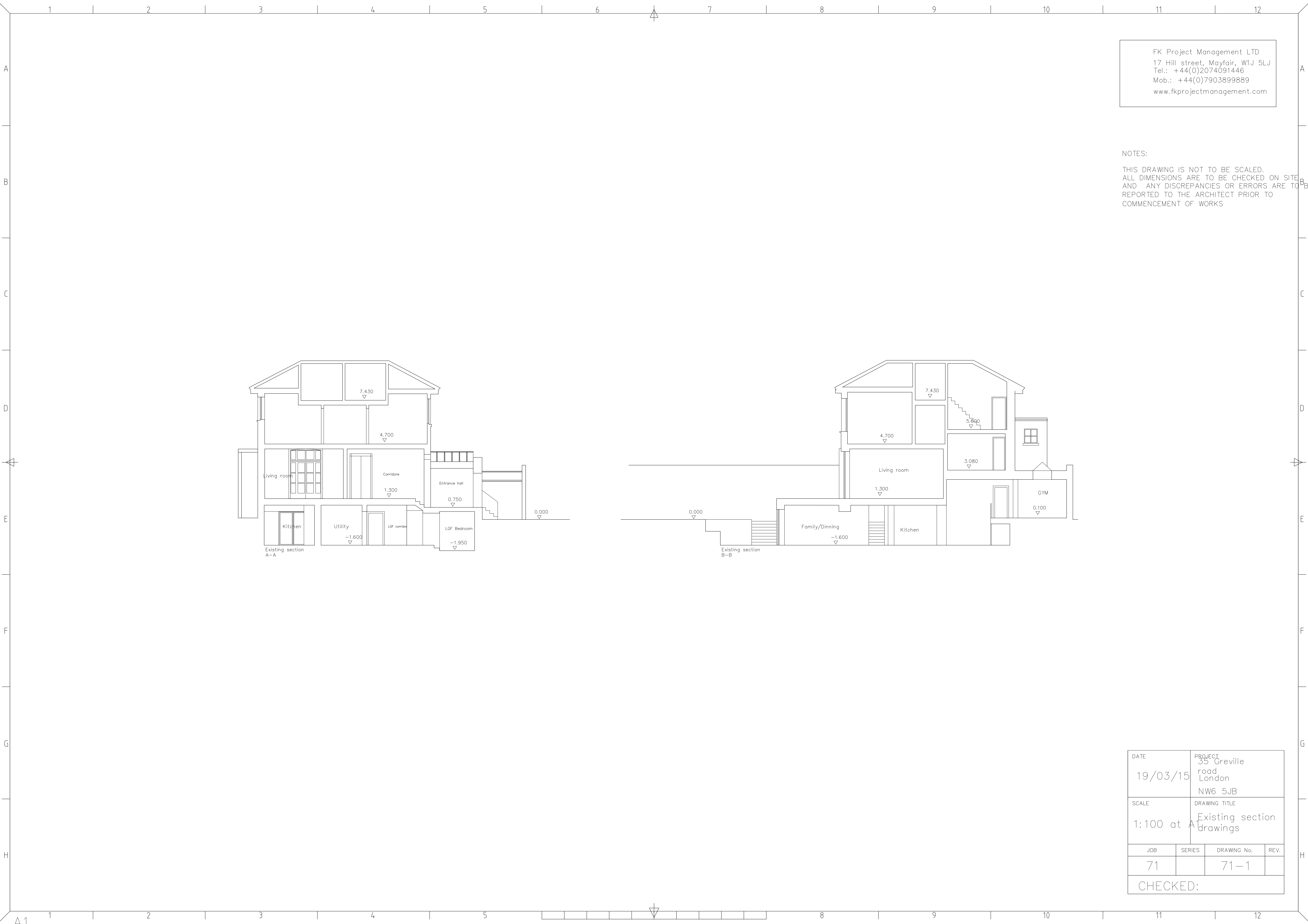


FK Project Management LTD
17 Hill street, Mayfair, W1J 5LJ
Tel.: +44(0)2074091446
Mob.: +44(0)7903899889
www.fkprojectmanagement.com

NOTES:
THIS DRAWING IS NOT TO BE SCALED.
ALL DIMENSIONS ARE TO BE CHECKED ON SITE
AND ANY DISCREPANCIES OR ERRORS ARE TO BE
REPORTED TO THE ARCHITECT PRIOR TO
COMMENCEMENT OF WORKS



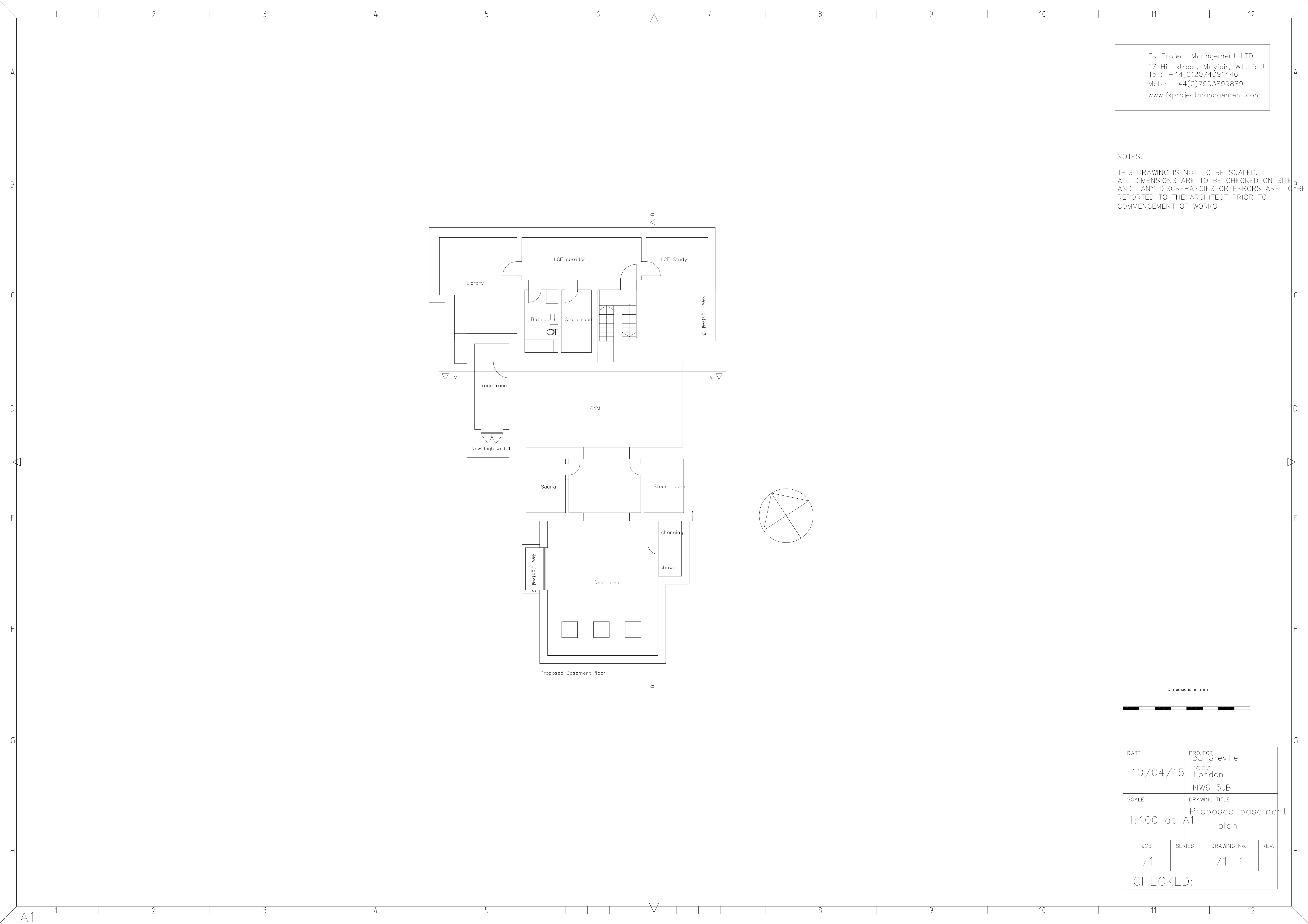
DATE 19/03/15		PROJECT 35 Greville road London NW6 5JB	
SCALE 1:100 at A1		DRAWING TITLE Existing plans	
JOB 71	SERIES	DRAWING No. 71-1	REV.
CHECKED:			



FK Project Management LTD
17 Hill street, Mayfair, W1J 5LJ
Tel.: +44(0)2074091446
Mob.: +44(0)7903899889
www.fkprojectmanagement.com

NOTES:
THIS DRAWING IS NOT TO BE SCALED.
ALL DIMENSIONS ARE TO BE CHECKED ON SITE
AND ANY DISCREPANCIES OR ERRORS ARE TO BE
REPORTED TO THE ARCHITECT PRIOR TO
COMMENCEMENT OF WORKS

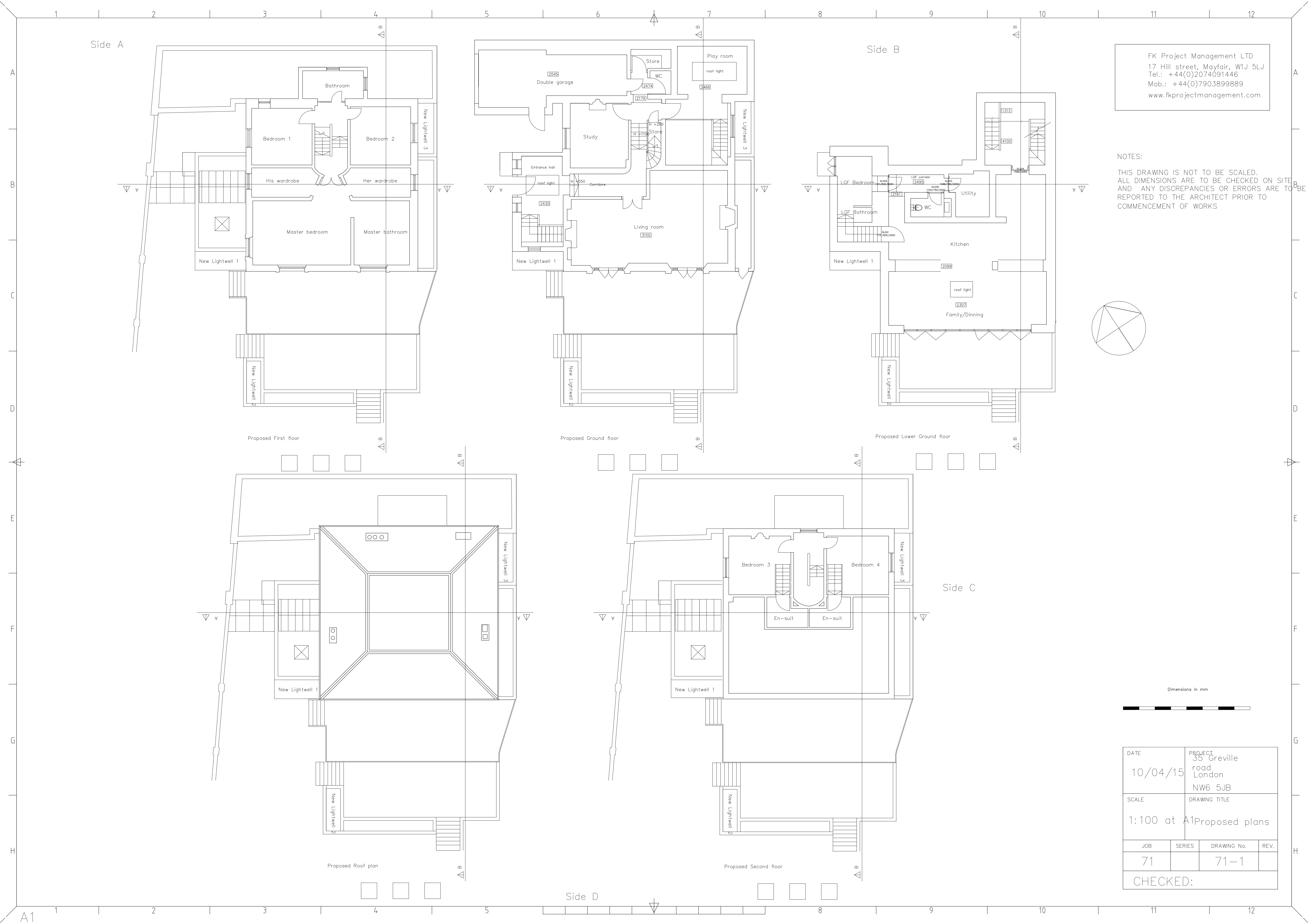
DATE		PROJECT	
19/03/15		35 Greville road London NW6 5JB	
SCALE		DRAWING TITLE	
1:100 at A1		Existing section drawings	
JOB	SERIES	DRAWING No.	REV.
71		71-1	
CHECKED:			



FK Project Management LTD
17 Hill street, Mayfair, W1J 5LJ
Tel.: +44(0)2074091446
Mob.: +44(0)7903899889
www.fkprojectmanagement.com

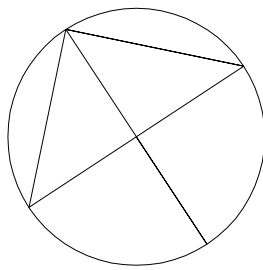
NOTES:
THIS DRAWING IS NOT TO BE SCALED.
ALL DIMENSIONS ARE TO BE CHECKED ON SITE
AND ANY DISCREPANCIES OR ERRORS ARE TO BE
REPORTED TO THE ARCHITECT PRIOR TO
COMMENCEMENT OF WORKS

DATE	PROJECT		
10/04/15	35 Greville road London NW6 5JB		
SCALE	DRAWING TITLE		
1:100 at A1	Proposed basement plan		
JOB	SERIES	DRAWING No.	REV.
71		71-1	
CHECKED:			



FK Project Management LTD
17 Hill street, Mayfair, W1J 5LJ
Tel.: +44(0)2074091446
Mob.: +44(0)7903899889
www.fkprojectmanagement.com

NOTES:
THIS DRAWING IS NOT TO BE SCALED.
ALL DIMENSIONS ARE TO BE CHECKED ON SITE
AND ANY DISCREPANCIES OR ERRORS ARE TO BE
REPORTED TO THE ARCHITECT PRIOR TO
COMMENCEMENT OF WORKS



Dimensions in mm



DATE	PROJECT		
10/04/15	35 Greville road London NW6 5JB		
SCALE	DRAWING TITLE		
1:100 at A1	Proposed plans		
JOB	SERIES	DRAWING No.	REV.
71		71-1	
CHECKED:			

1 2 3 4 5 6 7 8 9 10 11 12

A

B

C

D

E

F

G

H

A1

1

2

3

4

5

6

7

8

9

10

11

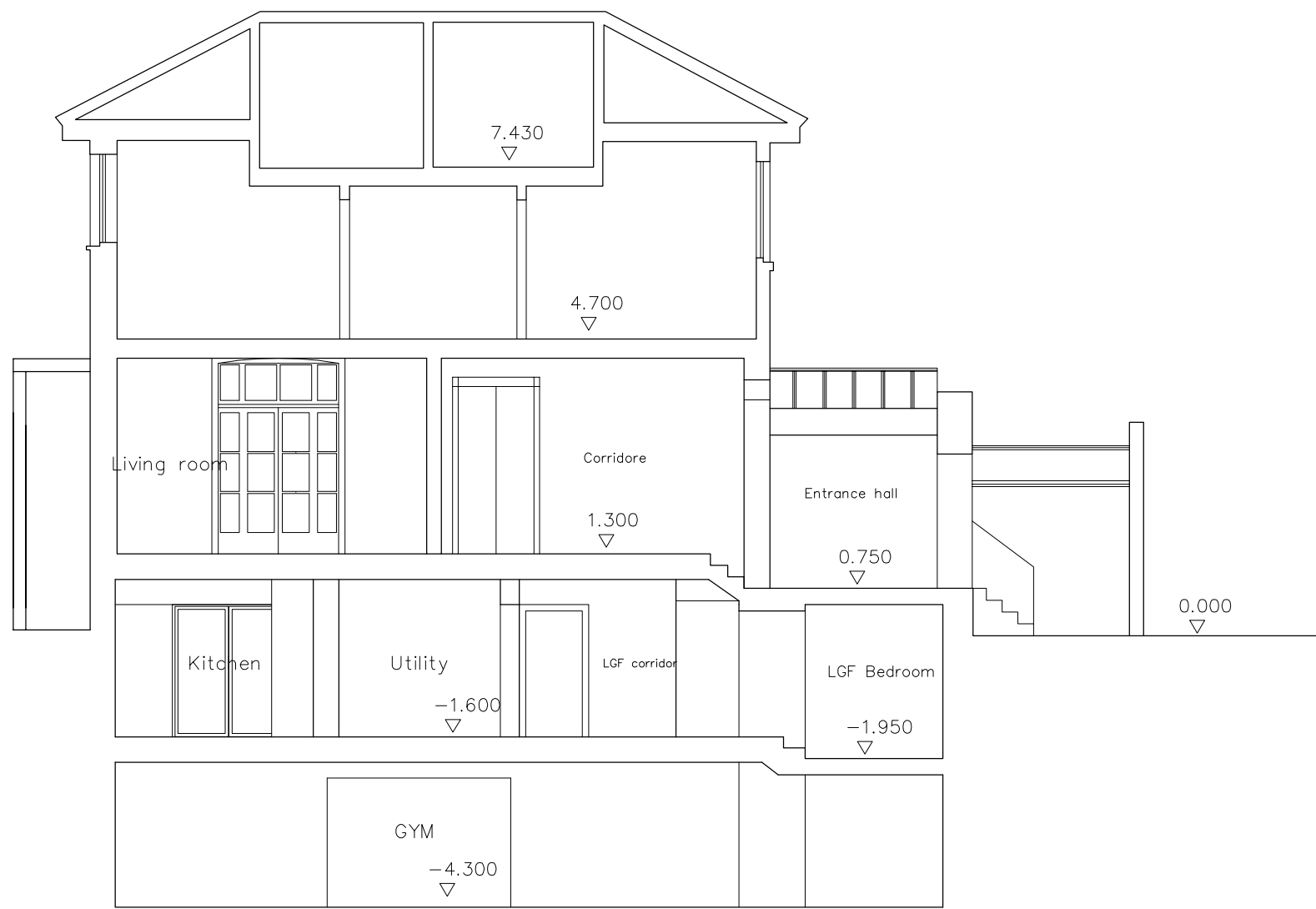
12



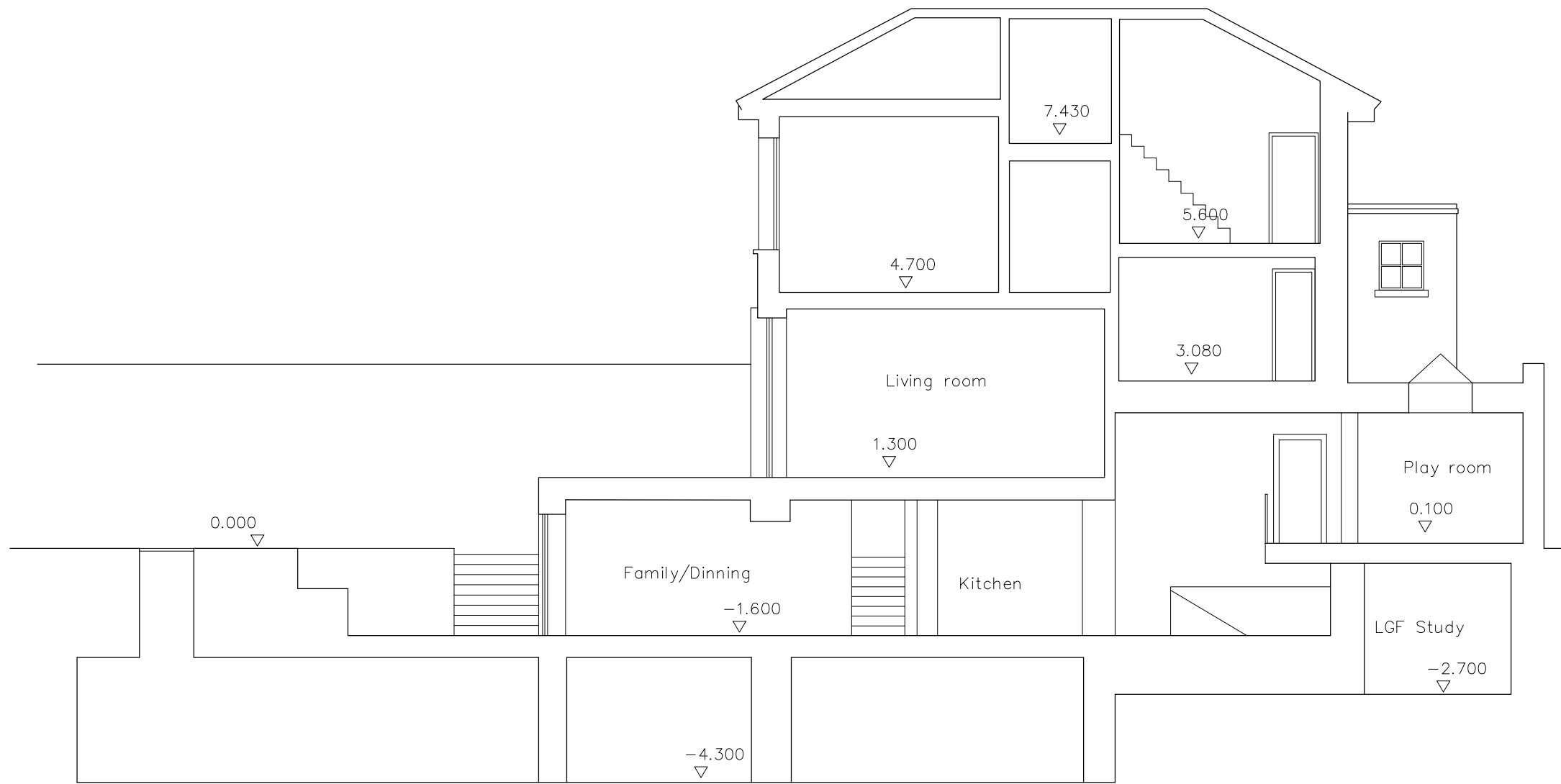
FK Project Management LTD
17 Hill street, Mayfair, W1J 5LJ
Tel.: +44(0)2074091446
Mob.: +44(0)7903899889
www.fkprojectmanagement.com

NOTES:

THIS DRAWING IS NOT TO BE SCALED.
ALL DIMENSIONS ARE TO BE CHECKED ON SITE
AND ANY DISCREPANCIES OR ERRORS ARE TO BE
REPORTED TO THE ARCHITECT PRIOR TO
COMMENCEMENT OF WORKS



Proposed section
A-A



Proposed section
B-B

DATE	PROJECT		
10/04/15	35 Greville road London NW6 5JB		
SCALE	DRAWING TITLE		
1:100 at A1	Proposed section drawings		
JOB	SERIES	DRAWING No.	REV.
71		71-1	
CHECKED:			