

Boward Oxford Ltd.

Tree surgery, surveying and planting
 TEL: 01993 880500
 Email: boward.ox@btopenworld.com

D Root Protection Area and Impact Map.
 11 Rosslyn Hill, London, NW3 5UL

SCALE :
 1 : 500






DATE :
 03/04/2013



MAP FILE REFERENCE :
 Jinny Blom, Rosslyn Hill

Pear Technology Services Ltd. Email info@peartechnology.co.uk
 Maps based on Ordnance Survey MasterMap or 1:25000 Mid-scale data with

Map Legend





Proposed Basement Layer 	Category B Tree Canopy 	Category C Tree Canopy 	Category U Tree Canopy 	Root Protection Area 
--	--	--	--	---

20 metres

WATERHOUSE CLOSE

1 to 26

Legend

-  Root Protection Area
-  RPA with no evidence of root activity
-  RPA in construction zone
-  RPA under construction access route

