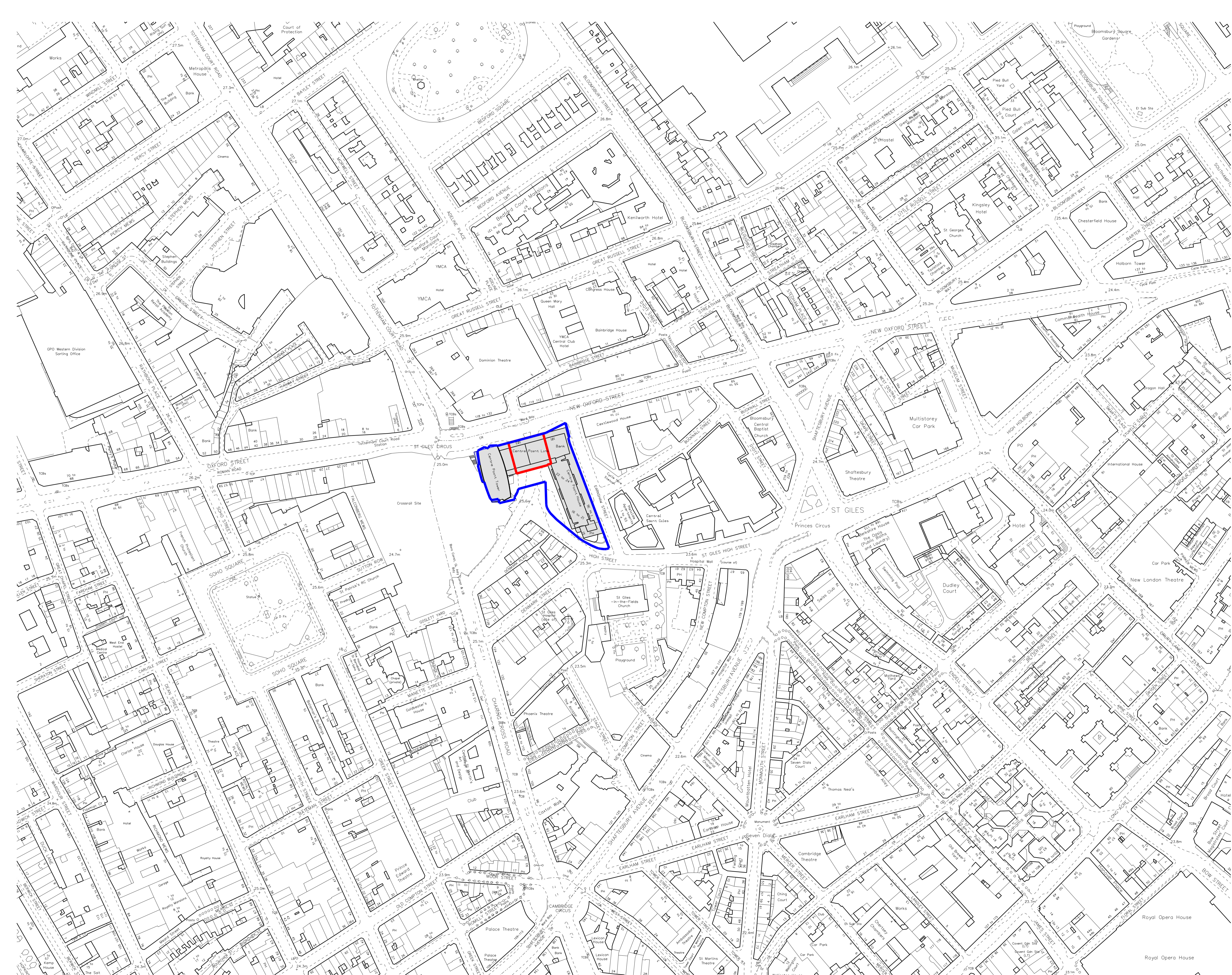




CENTRE POINT

DRAWING PACK
DOCUMENT 552-7160
PLANNING APPLICATION ISSUE
APPLICATION 2

MARCH 2015

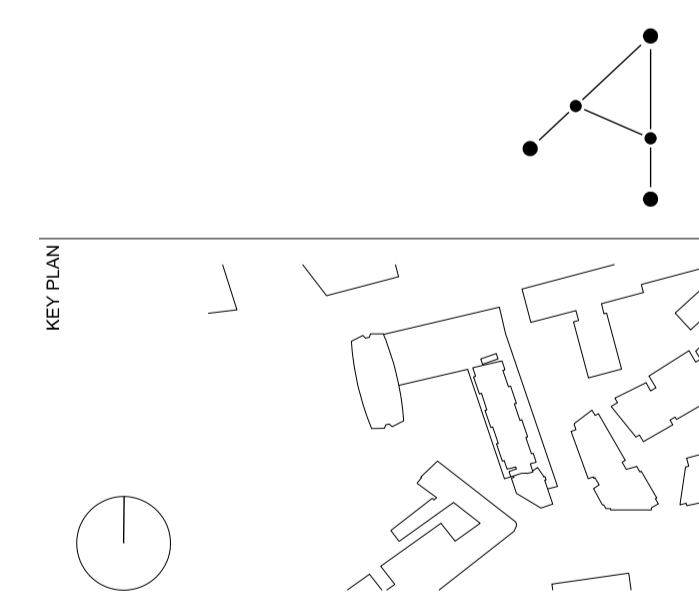


NOTES

- PROPERTY TITLE BOUNDARY
- APPLICATION 2 BOUNDARY

REVISIONS

PL1	17.03.15	PLANNING
REV	DATE	DESCRIPTION



STATUS **PLANNING**

RICK MATHER ARCHITECTS ©

123 Camden High Street London NW1 7JR
 T: 020 7284 1727 F: 020 7267 7626
 info@rickmather.com www.rickmather.com

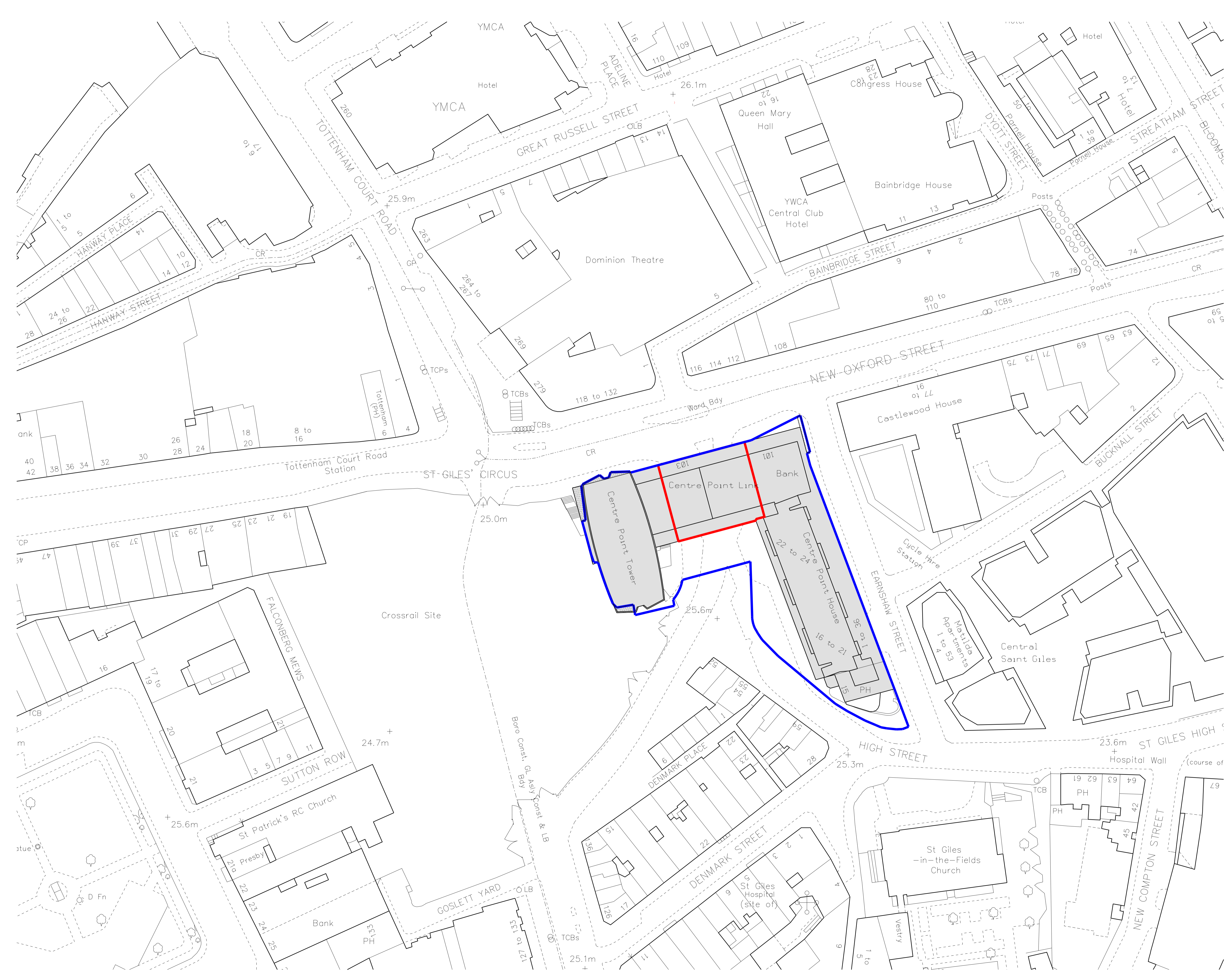
JOB **Centre Point**
 101-103 New Oxford Street
 London, WC1A 1DD

TITLE **LOCATION PLAN**
 AS EXISTING
 AMALGAMATED DRAWINGS

DRAWN	JOB #	DRG #	REV
LR	552	10070-CPA	PL1
CHECKED	SCALE	SIZE	DATE
TH	1:1250	A1	MAR 15
REV	DATE	REV	DATE
	17.03.15		

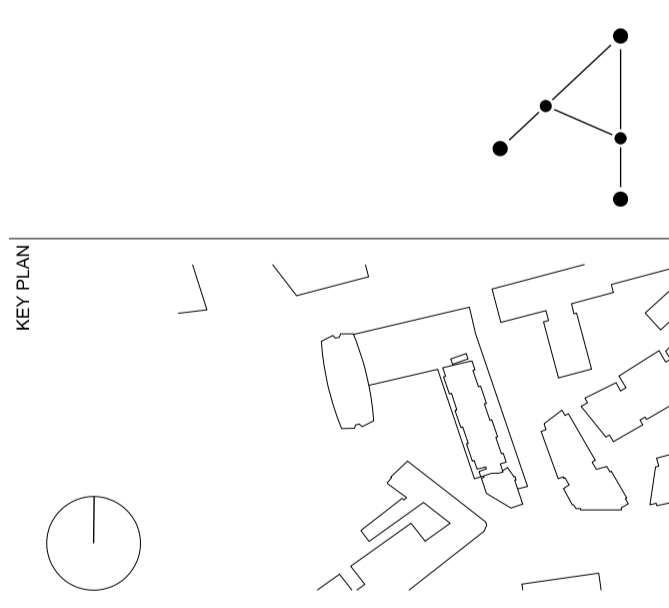
NOTES
 DO NOT SCALE FROM THIS DRAWING.
 CONTRACTOR TO CHECK ALL DIMENSIONS ON SITE.
 ANY DISCREPANCIES TO BE REPORTED TO THE ARCHITECT IMMEDIATELY.
 THE SURVEY INFORMATION CONTAINED IN THIS DRAWING WAS PROVIDED BY PLOWMAN CRAVEN SURVEY DRAWINGS DEC 2011 - OCT 2012.
 COPYRIGHT RICK MATHER ARCHITECTS LLP ©

PROPERTY TITLE BOUNDARY
 APPLICATION 2 BOUNDARY



REVISIONS

REV	DATE	DESCRIPTION
PL1	17.03.15	PLANNING



PLANNING

RICK MATHER ARCHITECTS ©

123 Camden High Street London NW1 7JR
 T: 020 7284 1727 F: 020 7267 7626
 info@rickmather.com www.rickmather.com

Centre Point
 101-103 New Oxford Street
 London, WC1A 1DD

SITE PLAN
 AS EXISTING
 AMALGAMATED DRAWINGS

DRAWN	JOB #	DRG #	REV
LR	552	10071-CPA	PL1

CHECKED	SCALE	SIZE	DATE	REV/DATE
TH	1:500	A1	MAR 15	17.03.15