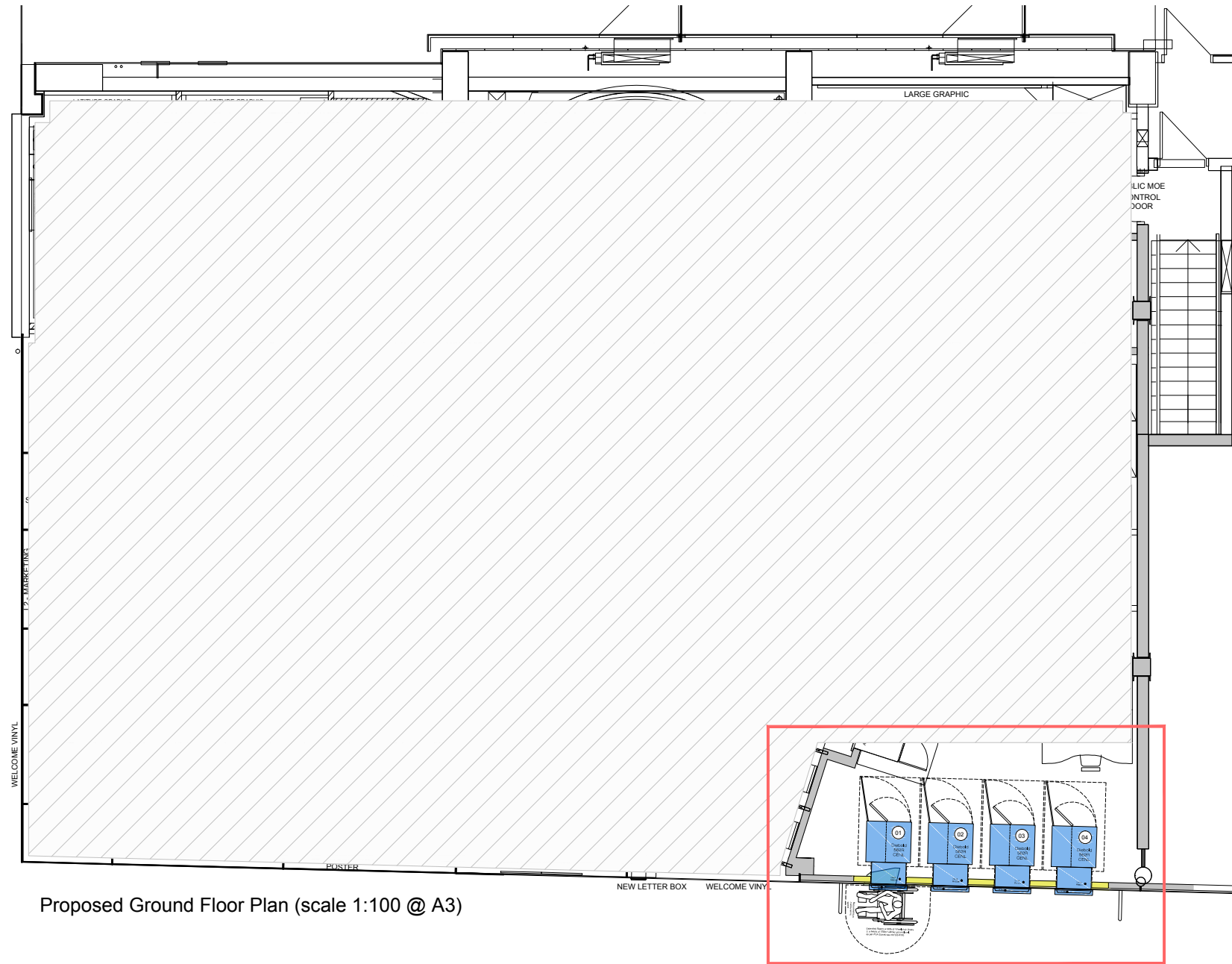
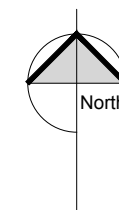



Proposed Elevation (scale 1:100 @ A3)



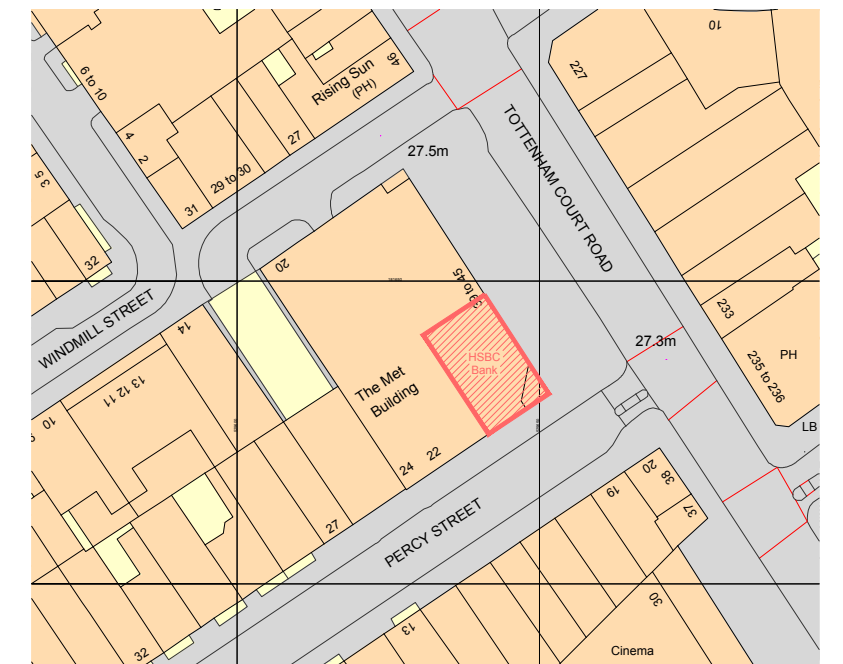
Proposed Ground Floor Plan (scale 1:100 @ A3)



SCALE 1:1250



Ordnance Survey, (c) Crown Copyright 2015. All rights reserved. Licence number 100022432



Location Plan (scale 1:1250 @ A3)

SCALE 1:100



DRAWING LEGEND

- SELF SERVICE MACHINE BEING REMOVED
- SELF SERVICE MACHINE NEW EQUIPMENT
- NEW SECURE PARTITION
- 01 REFERENCE NUMBER OF SELF SERVICE MACHINE

A REVISIONS			PROJECT		DRAWING	
39 Tottenham Court Road London, W1T 2AR			Location Plan Proposed Plan & Elevation			
SCALE @ A1	SCALE @ A3	DATE	PROJECT NUMBER	DRAWING NUMBER	REVISION	
AS NOTED	AS NOTED	August 2015	130380	PL-03	-	
DRAWN BY	CHECKED	STATUS				
WG	MM	PROPOSED				