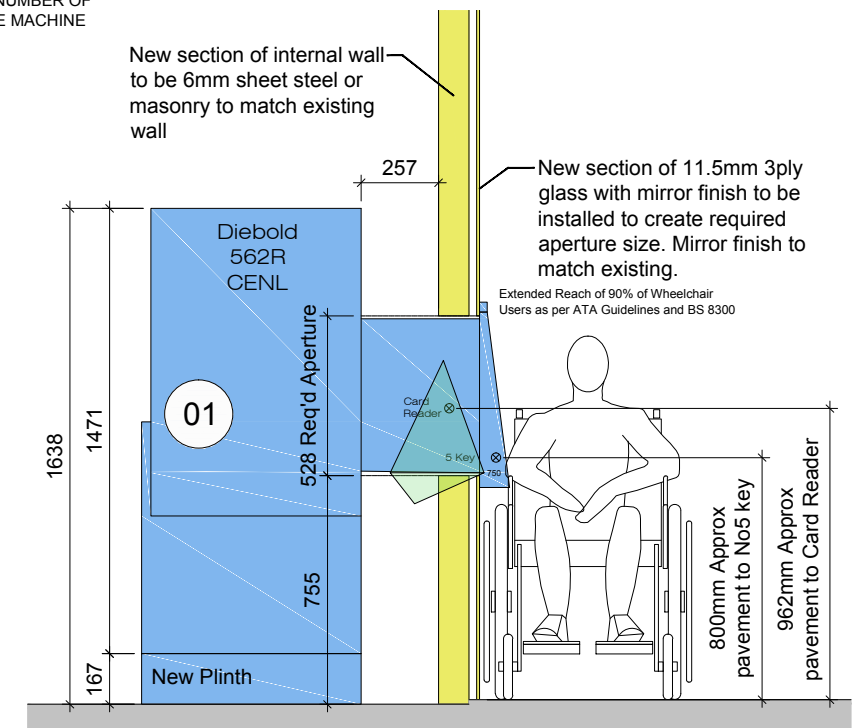
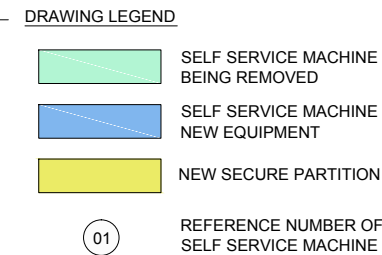
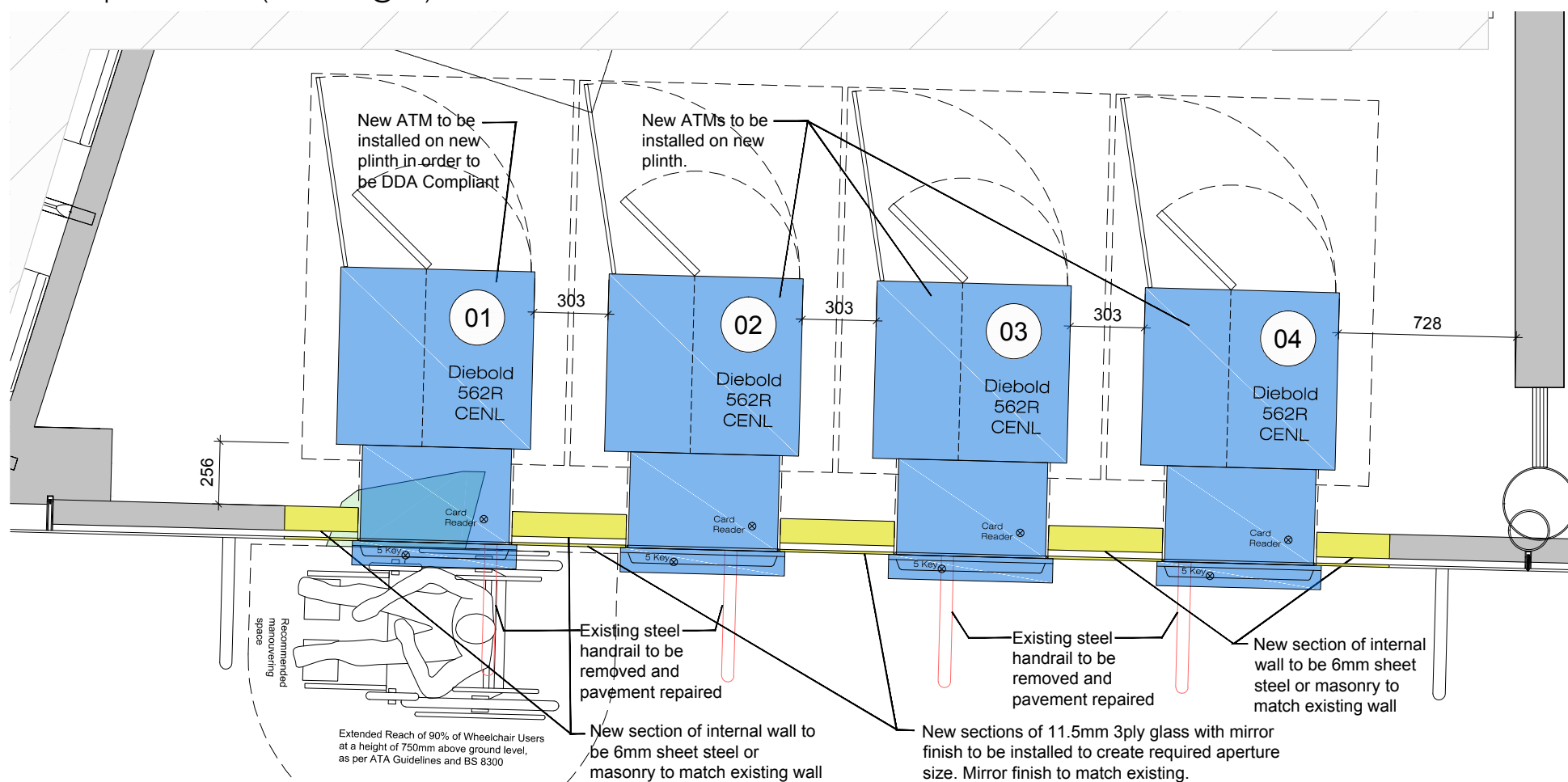


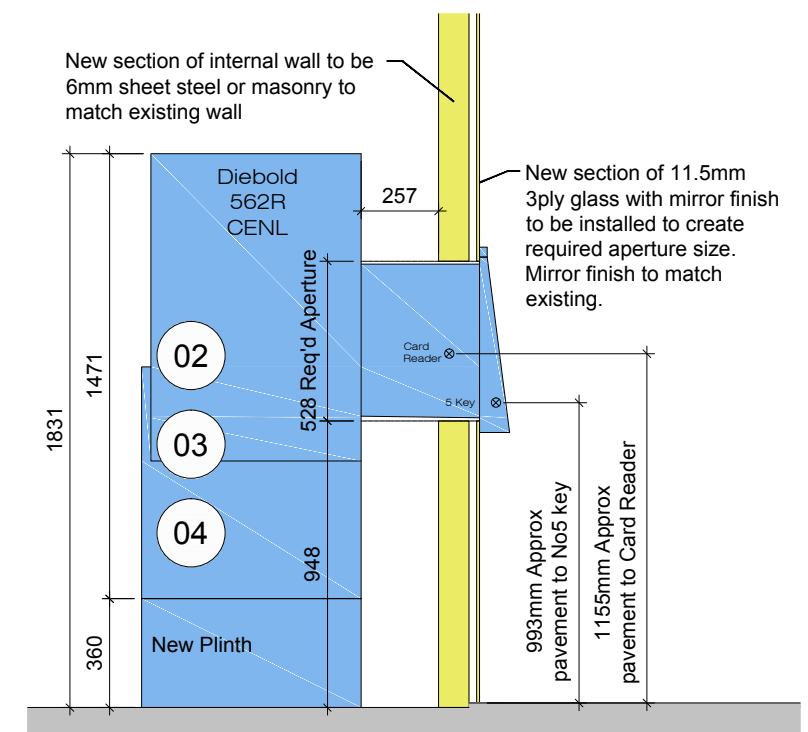
Proposed Elevation (scale 1:25 @ A3)



ATM No1 - Proposed Section (scale 1:25 @ A3)



Proposed Detailed Plan of Affected Area (scale 1:25 @ A3)



ATMs No2,3,4 - Proposed Section (scale 1:25 @ A3)