

Site Details:

1, ST. JOHNS WOOD PARK,
LONDON, NW8 6QS

Client Ref: St_Johns_Wood_BIA
Report Ref: HMD-2245354
Grid Ref: 526726, 183986

Map Name: County Series

Map date: 1871

Scale: 1:2,500

Printed at: 1:2,500



Surveyed 1866
Revised N/A
Edition 1871
Copyright N/A
Levelled N/A



Produced by
Groundsure Insights
T: 08444 159000
E: info@groundsure.com
W: www.groundsure.com

© Crown copyright and database rights 2015 Ordnance Survey 100035207

Production date: 17 July 2015

To view map legend click here [Legend](#)



Site Details:

1, ST. JOHNS WOOD PARK,
LONDON, NW8 6QS

Client Ref: St_Johns_Wood_BIA
Report Ref: HMD-2245354
Grid Ref: 526726, 183986

Map Name: County Series


Map date: 1896

Scale: 1:2,500

Printed at: 1:2,500



Surveyed 1896
Revised 1896
Edition N/A
Copyright N/A
Levelled N/A



Produced by
Groundsure Insights
T: 08444 159000
E: info@groundsure.com
W: www.groundsure.com

© Crown copyright and database rights 2015 Ordnance Survey 100035207

Production date: 17 July 2015

To view map legend click here [Legend](#)



Site Details:

1, ST. JOHNS WOOD PARK,
LONDON, NW8 6QS

Client Ref: St_Johns_Wood_BIA
Report Ref: HMD-2245354
Grid Ref: 526726, 183986

Map Name: County Series


Map date: 1915

Scale: 1:2,500

Printed at: 1:2,500



Surveyed 1915
Revised 1915
Edition N/A
Copyright N/A
Levelled N/A



Produced by
Groundsure Insights
T: 08444 159000
E: info@groundsure.com
W: www.groundsure.com

© Crown copyright and database rights 2015 Ordnance Survey 100035207

Production date: 17 July 2015

To view map legend click here [Legend](#)



Site Details:

1, ST. JOHNS WOOD PARK,
LONDON, NW8 6QS

Client Ref: St_Johns_Wood_BIA
Report Ref: HMD-2245354
Grid Ref: 526726, 183986

Map Name: County Series


Map date: 1935

Scale: 1:2,500

Printed at: 1:2,500



Surveyed 1935
Revised 1935
Edition N/A
Copyright N/A
Levelled N/A



Produced by
Groundsure Insights
T: 08444 159000
E: info@groundsure.com
W: www.groundsure.com

© Crown copyright and database rights 2015 Ordnance Survey 100035207

Production date: 17 July 2015

To view map legend click here [Legend](#)



Site Details:

1, ST. JOHNS WOOD PARK,
LONDON, NW8 6QS

Client Ref: St_Johns_Wood_BIA
Report Ref: HMD-2245354
Grid Ref: 526726, 183986

Map Name: National Grid

Map date: 1953

Scale: 1:1,250

Printed at: 1:2,000



| | |
|---------------|---------------|
| Surveyed 1953 | Surveyed 1953 |
| Revised 1953 | Revised 1953 |
| Edition N/A | Edition N/A |
| Copyright N/A | Copyright N/A |
| Levelled 1933 | Levelled 1933 |

| | |
|---------------|---------------|
| Surveyed 1953 | Surveyed 1953 |
| Revised 1953 | Revised 1953 |
| Edition N/A | Edition N/A |
| Copyright N/A | Copyright N/A |
| Levelled 1933 | Levelled 1933 |



Produced by
Groundsure Insights
T: 08444 159000
E: info@groundsure.com
W: www.groundsure.com

© Crown copyright and database rights 2015 Ordnance Survey 100035207

Production date: 17 July 2015

To view map legend click here [Legend](#)



Site Details:

1, ST. JOHNS WOOD PARK,
LONDON, NW8 6QS

Client Ref: St_Johns_Wood_BIA
Report Ref: HMD-2245354
Grid Ref: 526726, 183986

Map Name: National Grid

Map date: 1960-1962

Scale: 1:1,250

Printed at: 1:2,000



| | |
|----------------|----------------|
| Surveyed 1953 | Surveyed 1962 |
| Revised 1962 | Revised 1962 |
| Edition N/A | Edition N/A |
| Copyright 1962 | Copyright 1962 |
| Levelled 1953 | Levelled 1953 |

| | |
|----------------|---------------|
| Surveyed 1953 | Surveyed 1953 |
| Revised 1960 | Revised 1960 |
| Edition N/A | Edition N/A |
| Copyright 1960 | Copyright N/A |
| Levelled 1953 | Levelled N/A |



Produced by
Groundsure Insights
T: 08444 159000
E: info@groundsure.com
W: www.groundsure.com

© Crown copyright and database rights 2015 Ordnance Survey 100035207

Production date: 17 July 2015

To view map legend click here [Legend](#)



Site Details:

1, ST. JOHNS WOOD PARK,
LONDON, NW8 6QS

Client Ref: St_Johns_Wood_BIA
Report Ref: HMD-2245354
Grid Ref: 526726, 183986

Map Name: National Grid

Map date: 1965-1969

Scale: 1:1,250

Printed at: 1:2,000



| | |
|----------------|----------------|
| Surveyed 1953 | Surveyed 1953 |
| Revised 1966 | Revised 1966 |
| Edition N/A | Edition N/A |
| Copyright 1967 | Copyright 1967 |
| Levelled 1953 | Levelled 1953 |

| | |
|----------------|----------------|
| Surveyed 1953 | Surveyed 1953 |
| Revised 1965 | Revised 1968 |
| Edition N/A | Edition N/A |
| Copyright 1960 | Copyright 1969 |
| Levelled 1953 | Levelled 1953 |



Produced by
Groundsure Insights
T: 08444 159000
E: info@groundsure.com
W: www.groundsure.com

© Crown copyright and database rights 2015 Ordnance Survey 100035207

Production date: 17 July 2015

To view map legend click here [Legend](#)



Site Details:

1, ST. JOHNS WOOD PARK,
LONDON, NW8 6QS

Client Ref: St_Johns_Wood_BIA
Report Ref: HMD-2245354
Grid Ref: 526726, 183986

Map Name: National Grid


Map date: 1973-1978

Scale: 1:1,250

Printed at: 1:2,000



Surveyed 1953
Revised 1973
Edition N/A
Copyright 1973
Levelled 1953



Surveyed 1978
Revised 1978
Edition N/A
Copyright 1978
Levelled N/A

Surveyed 1978
Revised 1978
Edition N/A
Copyright 1978
Levelled N/A

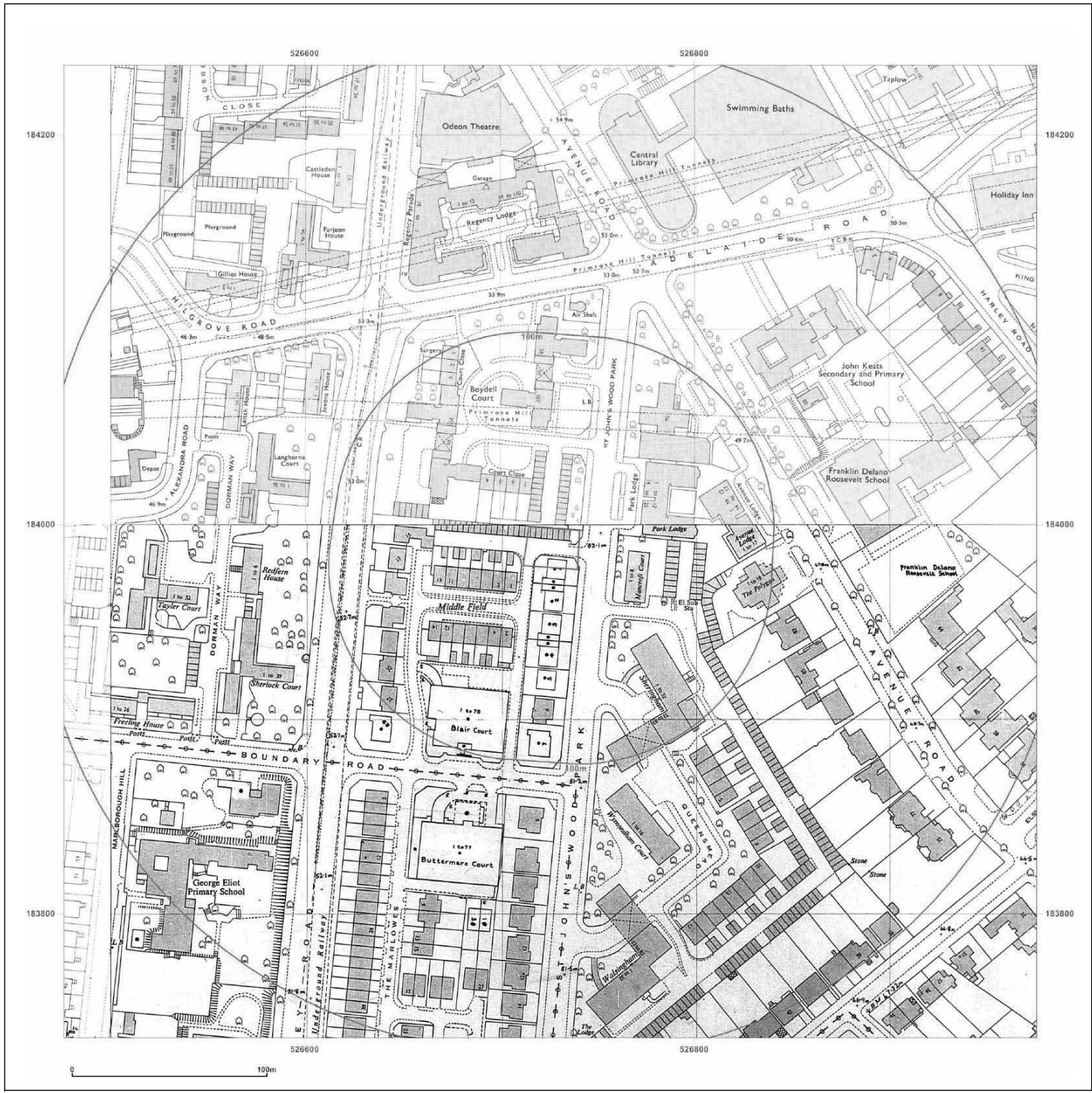


Produced by
Groundsure Insights
T: 08444 159000
E: info@groundsure.com
W: www.groundsure.com

© Crown copyright and database rights 2015 Ordnance Survey 100035207

Production date: 17 July 2015

To view map legend click here [Legend](#)



Site Details:

1, ST. JOHNS WOOD PARK,
LONDON, NW8 6QS

Client Ref: St_Johns_Wood_BIA
Report Ref: HMD-2245354
Grid Ref: 526726, 183986

Map Name: National Grid


Map date: 1984

Scale: 1:1,250

Printed at: 1:2,000



Surveyed 1976
Revised 1984
Edition N/A
Copyright 1984
Levelled 1976



Produced by
Groundsure Insights
T: 08444 159000
E: info@groundsure.com
W: www.groundsure.com

© Crown copyright and database rights 2015 Ordnance Survey 100035207

Production date: 17 July 2015

To view map legend click here [Legend](#)



Site Details:

1, ST. JOHNS WOOD PARK,
LONDON, NW8 6QS

Client Ref: St_Johns_Wood_BIA
Report Ref: HMD-2245354
Grid Ref: 526726, 183986

Map Name: National Grid

Map date: 1991


Scale: 1:1,250

Printed at: 1:2,000



Surveyed 1991
Revised 1991
Edition N/A
Copyright 1991
Levelled N/A

Surveyed 1991
Revised 1991
Edition N/A
Copyright 1991
Levelled N/A



Surveyed 1991
Revised 1991
Edition N/A
Copyright 1991
Levelled N/A

Surveyed 1991
Revised 1991
Edition N/A
Copyright 1991
Levelled N/A



Produced by
Groundsure Insights
T: 08444 159000
E: info@groundsure.com
W: www.groundsure.com

© Crown copyright and database rights 2015 Ordnance Survey 100035207

Production date: 17 July 2015

To view map legend click here [Legend](#)



Site Details:

1, ST. JOHNS WOOD PARK,
LONDON, NW8 6QS

Client Ref: St_Johns_Wood_BIA
Report Ref: HMD-2245354
Grid Ref: 526726, 183986

Map Name: National Grid

Map date: 1992-1995

Scale: 1:1,250

Printed at: 1:2,000



Surveyed N/A
Revised N/A
Edition N/A
Copyright 1995
Levelled N/A

Surveyed N/A
Revised N/A
Edition N/A
Copyright 1992
Levelled N/A

Produced by
Groundsure Insights
T: 08444 159000
E: info@groundsure.com
W: www.groundsure.com

© Crown copyright and database rights 2015 Ordnance Survey 100035207

Production date: 17 July 2015

To view map legend click here [Legend](#)

