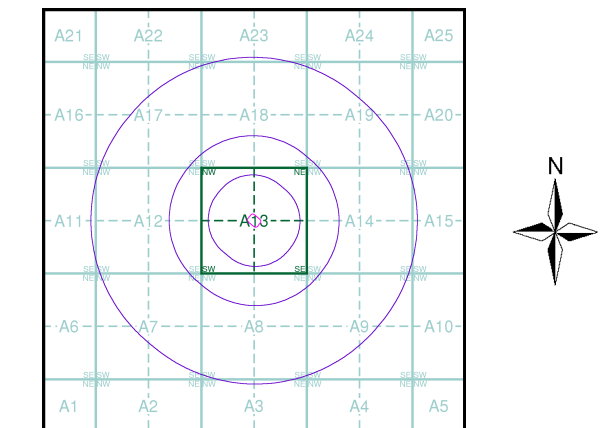


- General**
- Specified Site
  - Specified Buffer(s)
  - Bearing Reference Point
  - Map ID
  - Several of Type at Location
- Agency and Hydrological**
- Contaminated Land Register Entry or Notice (Location)
  - Contaminated Land Register Entry or Notice
  - Discharge Consent
  - Enforcement or Prohibition Notice
  - Integrated Pollution Control
  - Integrated Pollution Prevention Control
  - Local Authority Integrated Pollution Prevention and Control
  - Local Authority Pollution Prevention and Control Enforcement
  - Pollution Incident to Controlled Waters
  - Prosecution Relating to Authorised Processes
  - Prosecution Relating to Controlled Waters
  - Registered Radioactive Substance
  - River Network or Water Feature
  - River Quality Sampling Point
  - Substantiated Pollution Incident Register
  - Water Abstraction
  - Water Industry Act Referral
- Waste**
- BGS Recorded Landfill Site (Location)
  - BGS Recorded Landfill Site
  - EA Historic Landfill (Buffered Point)
  - EA Historic Landfill (Polygon)
  - Integrated Pollution Control Registered Waste Site
  - Licensed Waste Management Facility (Landfill Boundary)
  - Licensed Waste Management Facility (Location)
  - Local Authority Recorded Landfill Site (Location)
  - Local Authority Recorded Landfill Site
  - Registered Landfill Site
  - Registered Landfill Site (Location)
  - Registered Landfill Site (Point Buffered to 100m)
  - Registered Landfill Site (Point Buffered to 250m)
  - Registered Waste Transfer Site (Location)
  - Registered Waste Transfer Site
  - Registered Waste Treatment or Disposal Site (Location)
  - Registered Waste Treatment or Disposal Site
- Hazardous Substances**
- COMAH Site
  - Explosive Site
  - NHHS Site
  - Planning Hazardous Substance Consent
  - Planning Hazardous Substance Enforcement
- Geological**
- BGS Recorded Mineral Site
- Industrial Land Use**
- Contemporary Trade Directory Entry
  - Fuel Station Entry

### Site Sensitivity Map - Slice A






**Order Details**

Order Number: 67216162\_1\_1  
 Customer Ref: 12047  
 National Grid Reference: 529740, 184830  
 Slice: A  
 Site Area (Ha): 0.45  
 Search Buffer (m): 1000






**Site Details**  
 Ashton Court, 254-256 Camden Road, Camden Town, LONDON, NW1 9HE



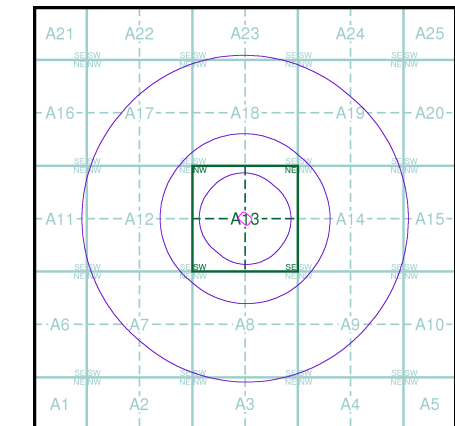
**General**

-  Specified Site
-  Specified Buffer(s)
-  Bearing Reference Point

**Agency and Hydrological (Flood)**

-  Extreme Flooding from Rivers or Sea without Defences (Zone 2)
-  Flooding from Rivers or Sea without Defences (Zone 3)
-  Area Benefiting from Flood Defence
-  Flood Water Storage Areas
-  Flood Defence

**Flood Map - Slice A**

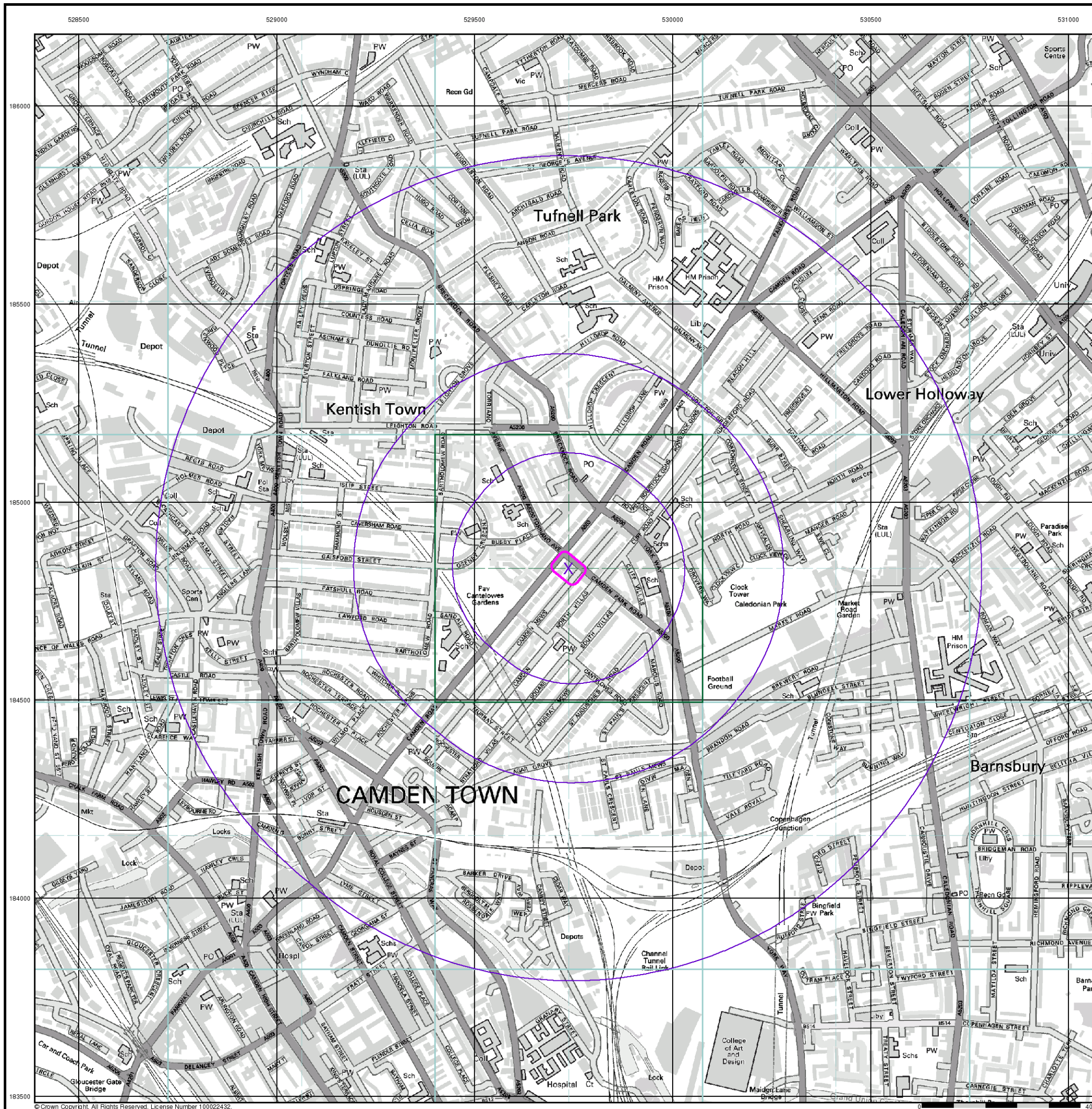


**Order Details**

Order Number: 67216162\_1\_1  
 Customer Ref: 12047  
 National Grid Reference: 529740, 184830  
 Slice: A  
 Site Area (Ha): 0.45  
 Search Buffer (m): 1000

**Site Details**

Ashton Court, 254-256 Camden Road, Camden Town, LONDON, NW1 9HE



© Crown Copyright. All Rights Reserved. License Number 100022432.

**General**

- Specified Site
- Specified Buffer(s)
- Bearing Reference Point
- Map ID
- Several of Type at Location

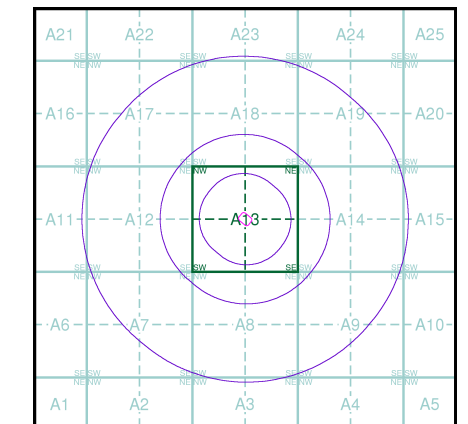
**Agency and Hydrological (Boreholes)**

- BGS Borehole Depth 0 - 10m
- BGS Borehole Depth 10 - 30m
- BGS Borehole Depth 30m +
- Confidential
- Other

For Borehole information please refer to the Borehole datasheet which accompanied this slice.

A copy of the BGS Borehole Ordering Form is available to download from the Support section of [www.envirocheck.co.uk](http://www.envirocheck.co.uk).

**Borehole Map - Slice A**

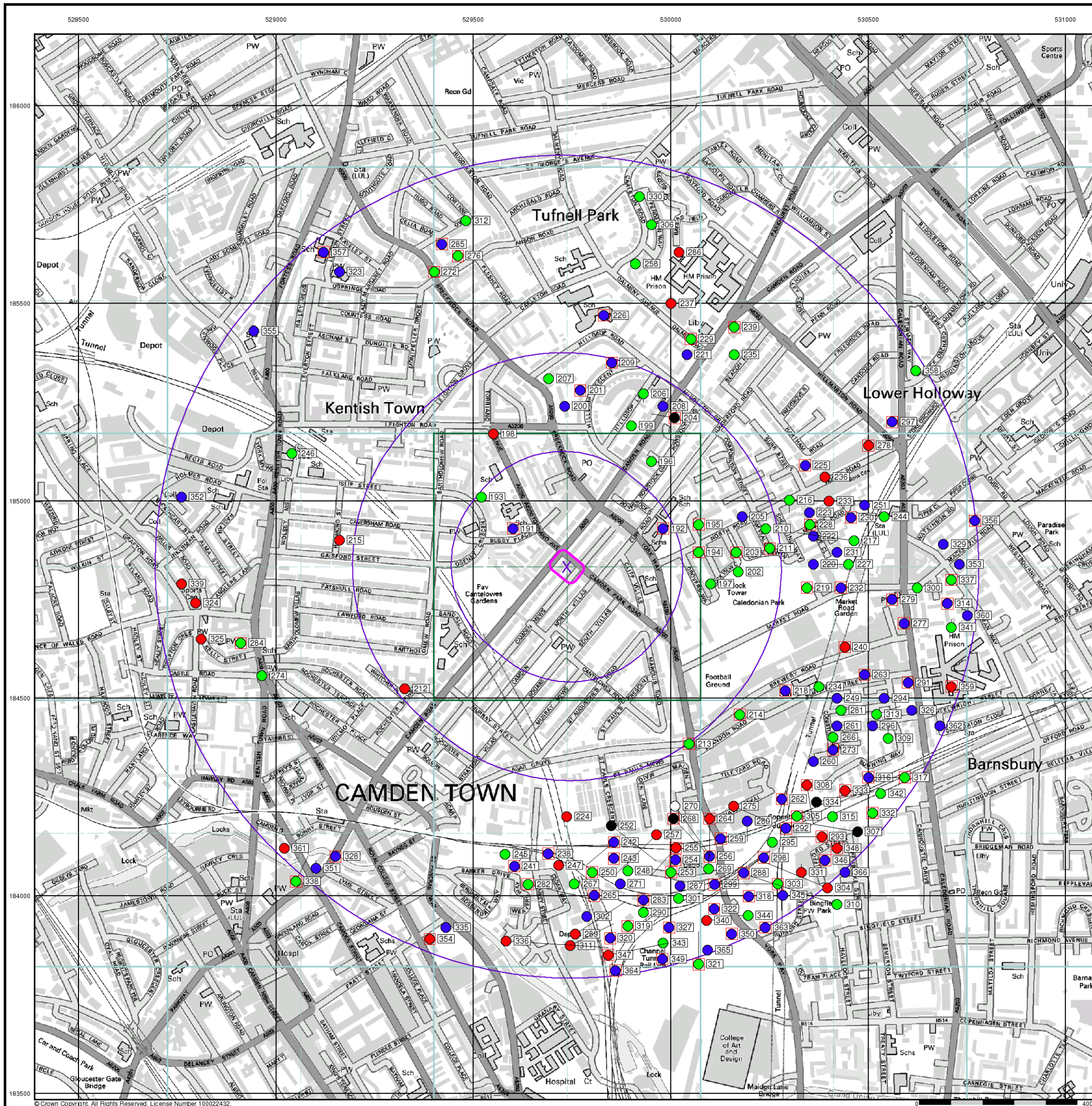


**Order Details**

Order Number: 67216162\_1\_1  
 Customer Ref: 12047  
 National Grid Reference: 529740, 184830  
 Slice: A  
 Site Area (Ha): 0.45  
 Search Buffer (m): 1000


**Site Details**

Ashton Court, 254-256 Camden Road, Camden Town, LONDON, NW1 9HE

















© Crown Copyright. All Rights Reserved. License Number 100022432.

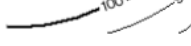


### General

-  Specified Site
-  Specified Buffer(s)
-  Bearing Reference Point
-  Map ID

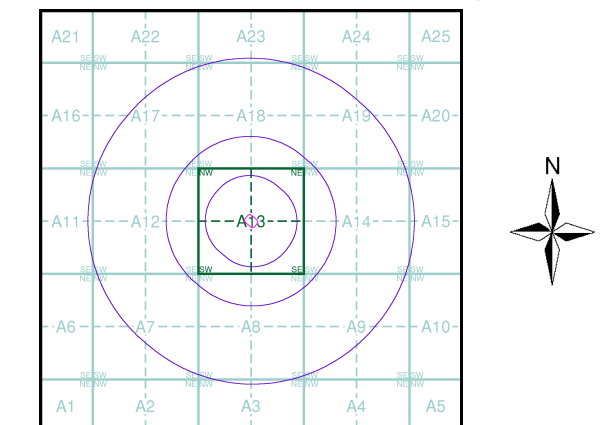
### Detailed River Network Data

-  Primary River
-  Secondary River
-  Tertiary River
-  Canal
-  Canal Tunnel
-  Undefined River
-  Lake/Reservoir
-  Offline Drainage Feature
-  Extended Culvert (greater than 50m)
-  Underground River (inferred)
-  Underground River (local knowledge)
-  Downstream of High Water Mark
-  Downstream of Seaward Extension
-  Not assigned River feature

### Contours (height in metres)

- Standard Contour  105
- Master Contour  100
- Spot Height  167.3
-  MLW Mean Low Water
-  MHW Mean High Water

### EANRW Detailed River Network Map - Slice A

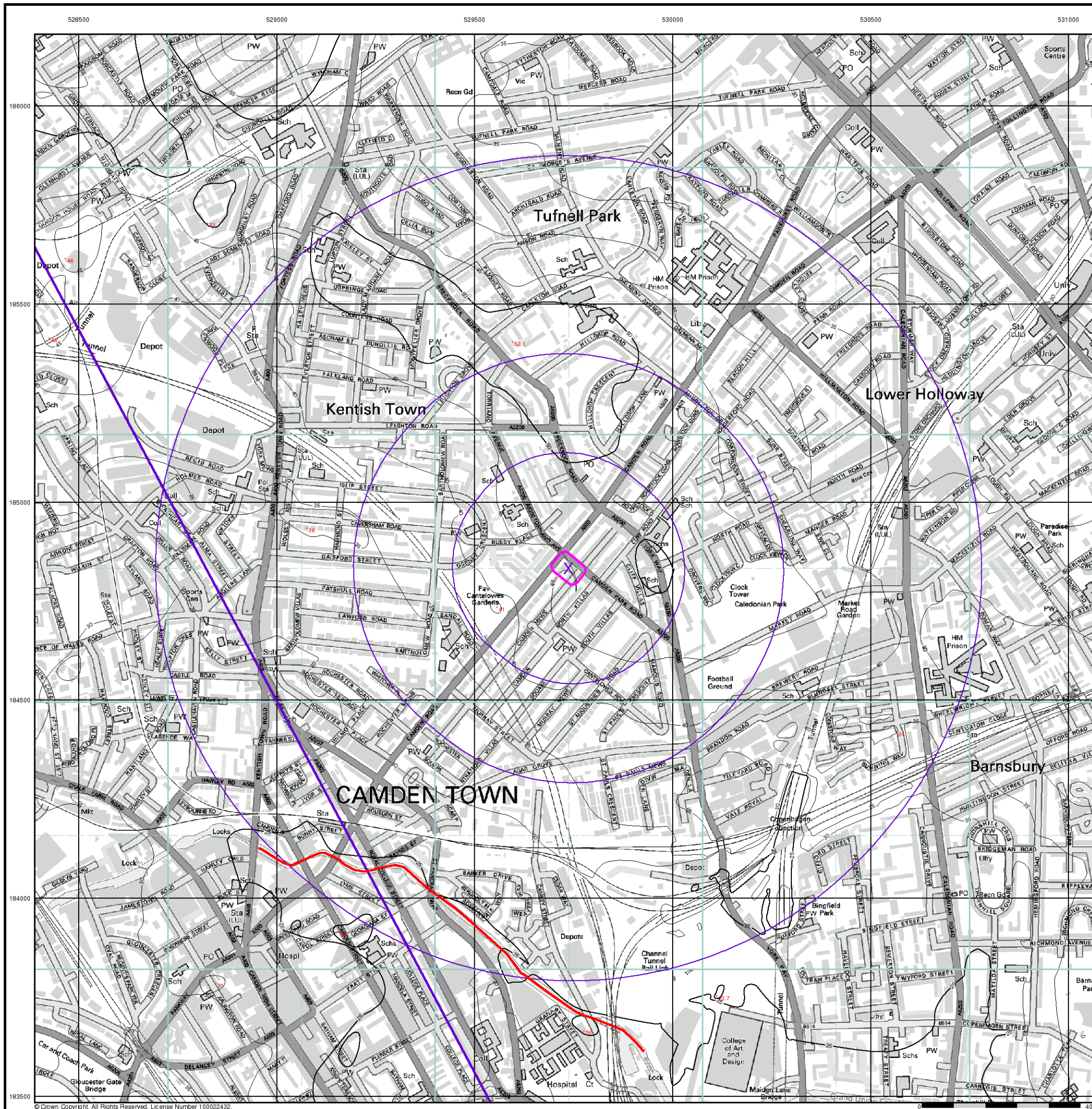


### Order Details

Order Number: 67216162\_1\_1  
 Customer Ref: 12047  
 National Grid Reference: 529740, 184830  
 Slice: A  
 Site Area (Ha): 0.45  
 Search Buffer (m): 1000

### Site Details

Ashton Court, 254-256 Camden Road, Camden Town, LONDON, NW1 9HE



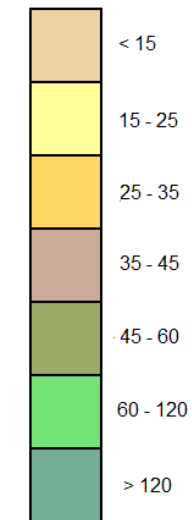
**General**

- ✱ Specified Site
- Specified Buffer(s)
- ✕ Bearing Reference Point

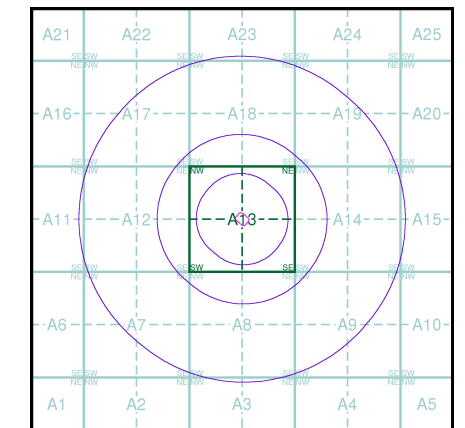
**Urban Soil Chemistry Arsenic**

- BGS Urban Soil Chemistry Measured Concentration Values (mg/kg)

Arsenic Concentrations mg/kg



**Urban Soil Chemistry Arsenic - Slice A**



**Order Details**

Order Details: 67216162\_1\_1  
 Customer Ref: 12047  
 National Grid Reference: 529740, 184830  
 Slice: A  
 Site Area (Ha): 0.45  
 Search Buffer (m): 1000

**Site Details**

Ashton Court, 254-256 Camden Road, Camden Town, LONDON, NW1 9HE

