

### Ordnance Survey Plan

Published 1990 - 1996

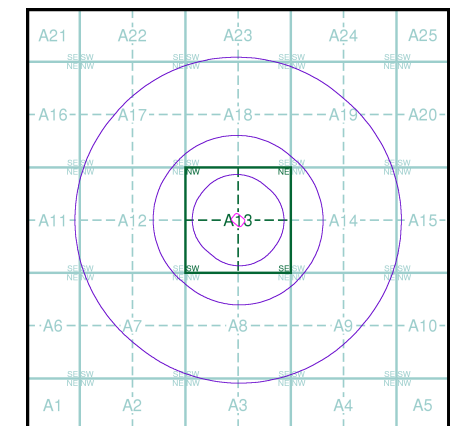
Source map scale - 1:10,000

The historical maps shown were reproduced from maps predominantly held at the scale adopted for England, Wales and Scotland in the 1840's. In 1854 the 1:2,500 scale was adopted for mapping urban areas; these maps were used to update the 1:10,560 maps. The published date given therefore is often some years later than the surveyed date. Before 1938, all OS maps were based on the Cassini Projection, with independent surveys of a single county or group of counties, giving rise to significant inaccuracies in outlying areas. In the late 1940's, a Provisional Edition was produced, which updated the 1:10,560 mapping from a number of sources. The maps appear unfinished - with all military camps and other strategic sites removed. These maps were initially overprinted with the National Grid. In 1970, the first 1:10,000 maps were produced using the Transverse Mercator Projection. The revision process continued until recently, with new editions appearing every 10 years or so for urban areas.

### Map Name(s) and Date(s)

TQ28NE	TQ38NW
1996	1990
1:10,000	1:10,000
TQ28SE	TQ38SW
1991	1995
1:10,000	1:10,000

### Historical Map - Slice A

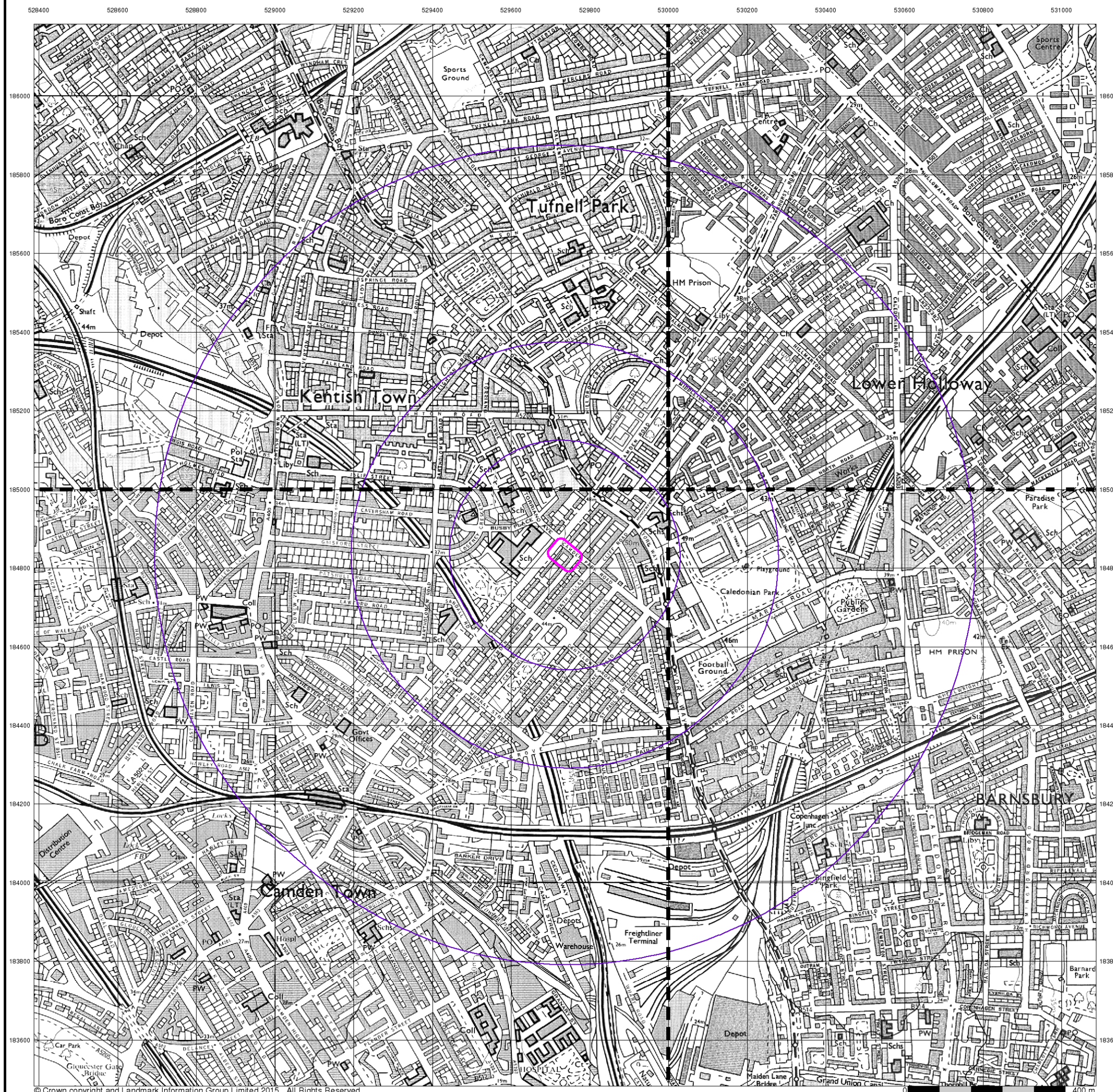


### Order Details

Order Number: 67216162\_1\_1  
 Customer Ref: 12047  
 National Grid Reference: 529740, 184830  
 Slice: A  
 Site Area (Ha): 0.45  
 Search Buffer (m): 1000

### Site Details

Ashton Court, 254-256 Camden Road, Camden Town, LONDON, NW1 9HE



### 10k Raster Mapping

Published 2006

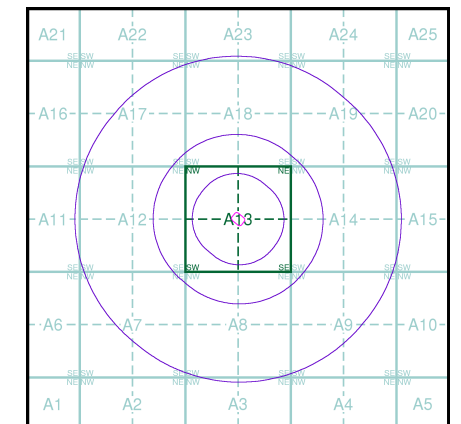
Source map scale - 1:10,000

The historical maps shown were produced from the Ordnance Survey's 1:10,000 colour raster mapping. These maps are derived from Landplan which replaced the old 1:10,000 maps originally published in 1970. The data is highly detailed showing buildings, fences and field boundaries as well as all roads, tracks and paths. Road names are also included together with the relevant road number and classification. Boundary information depiction includes county, unitary authority, district, civil parish and constituency.

### Map Name(s) and Date(s)

TQ28NE	TQ38NW
2006	2006
1:10,000	1:10,000
TQ28SE	TQ38SW
2006	2006
1:10,000	1:10,000

### Historical Map - Slice A

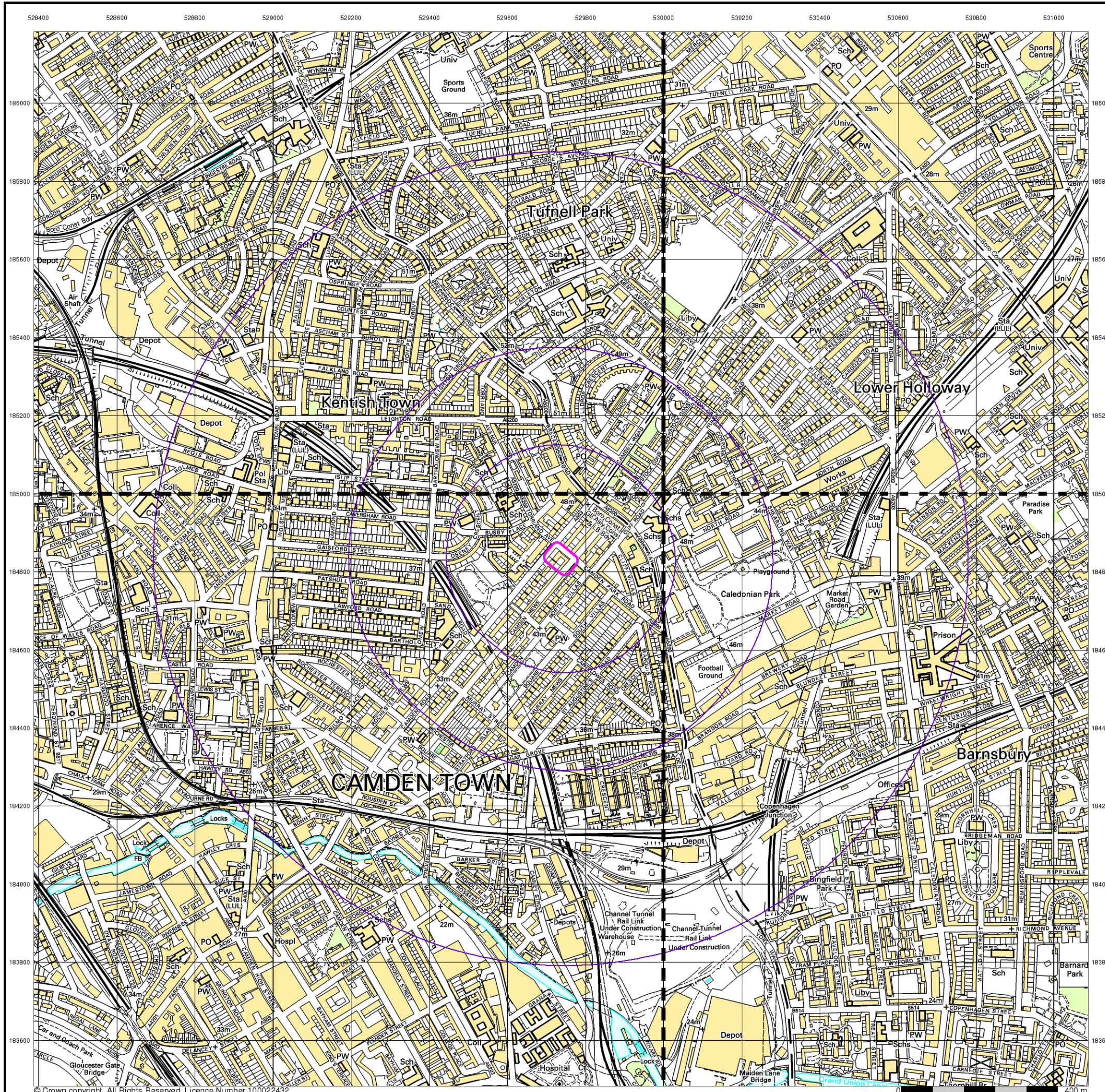


### Order Details

Order Number: 67216162\_1\_1  
 Customer Ref: 12047  
 National Grid Reference: 529740, 184830  
 Slice: A  
 Site Area (Ha): 0.45  
 Search Buffer (m): 1000

### Site Details

Ashton Court, 254-256 Camden Road, Camden Town, LONDON, NW1 9HE



## VectorMap Local

Published 2015

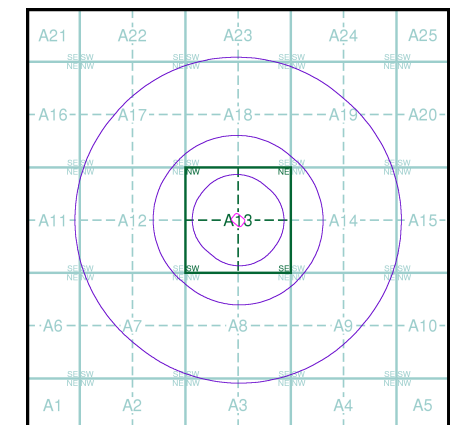
Source map scale - 1:10,000

VectorMap Local (Raster) is Ordnance Survey's highest detailed 'backdrop' mapping product. These maps are produced from OS's VectorMap Local, a simple vector dataset at a nominal scale of 1:10,000, covering the whole of Great Britain, that has been designed for creating graphical mapping. OS VectorMap Local is derived from large-scale information surveyed at 1:1250 scale (covering major towns and cities), 1:2500 scale (smaller towns, villages and developed rural areas), and 1:10 000 scale (mountain, moorland and river estuary areas).

### Map Name(s) and Date(s)

TQ28NE 2015 Variable	TQ38NW 2015 Variable
TQ28SE 2015 Variable	TQ38SW 2015 Variable

### Historical Map - Slice A

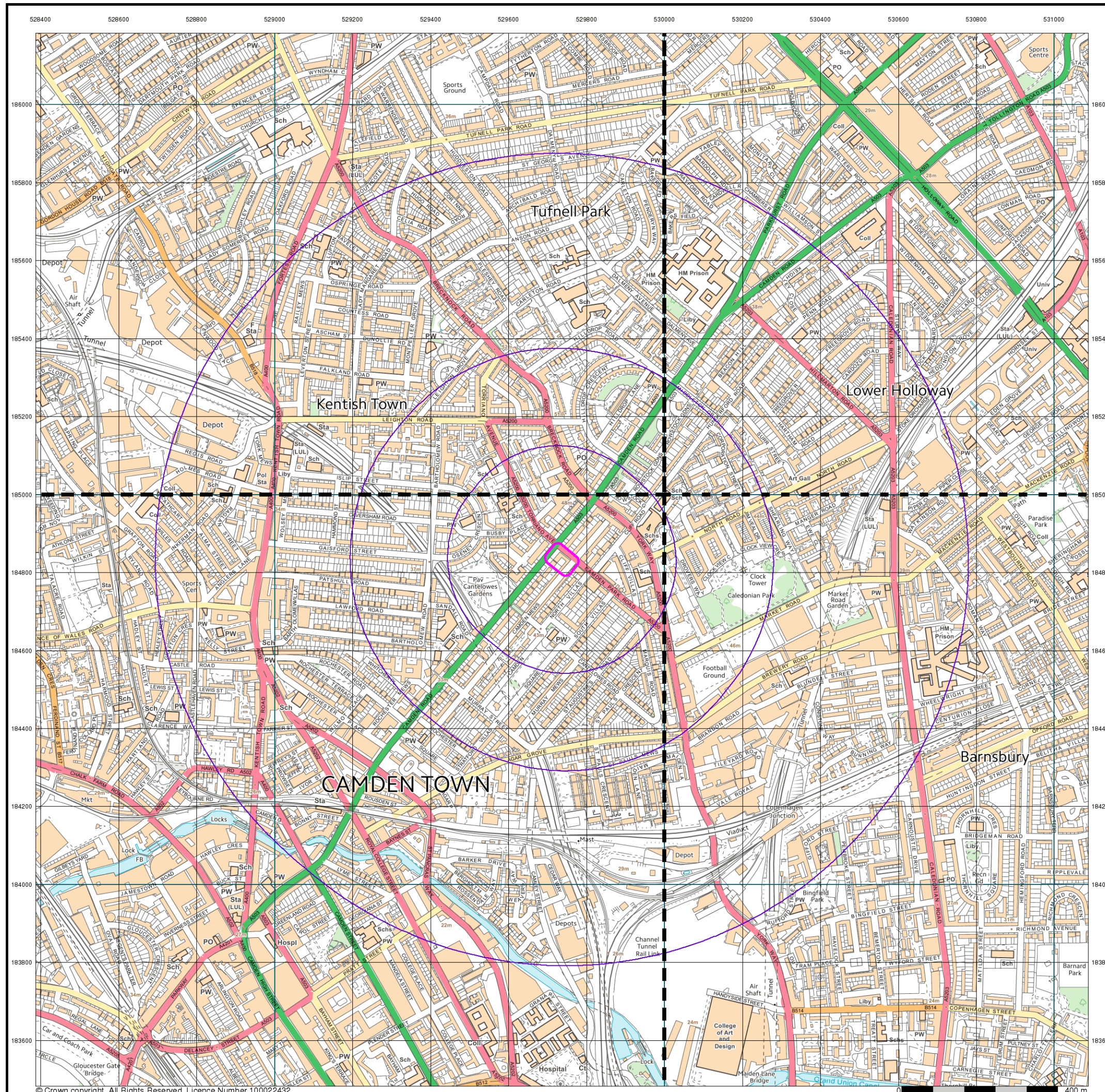


### Order Details

Order Number: 67216162\_1\_1  
 Customer Ref: 12047  
 National Grid Reference: 529740, 184830  
 Slice: A  
 Site Area (Ha): 0.45  
 Search Buffer (m): 1000

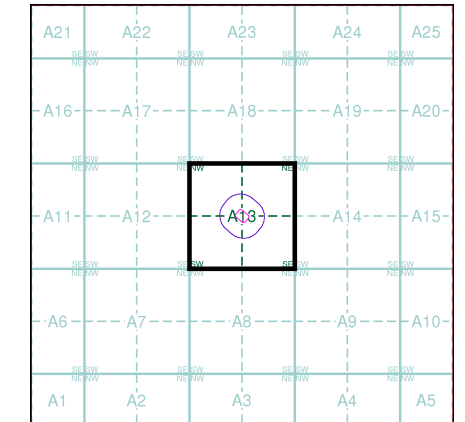
### Site Details

Ashton Court, 254-256 Camden Road, Camden Town, LONDON, NW1 9HE



- General**
- Specified Site
  - Specified Buffer(s)
  - Bearing Reference Point
  - Map ID
  - Several of Type at Location
- Agency and Hydrological**
- Contaminated Land Register Entry or Notice (Location)
  - Contaminated Land Register Entry or Notice
  - Discharge Consent
  - Enforcement or Prohibition Notice
  - Integrated Pollution Control
  - Integrated Pollution Prevention Control
  - Local Authority Integrated Pollution Prevention and Control
  - Local Authority Pollution Prevention and Control
  - Local Authority Pollution Prevention and Control Enforcement
  - Pollution Incident to Controlled Waters
  - Prosecution Relating to Authorised Processes
  - Prosecution Relating to Controlled Waters
  - Registered Radioactive Substance
  - River Network or Water Feature
  - River Quality Sampling Point
  - Substantiated Pollution Incident Register
  - Water Abstraction
  - Water Industry Act Referral
- Waste**
- BGS Recorded Landfill Site (Location)
  - BGS Recorded Landfill Site
  - EA Historic Landfill (Buffered Point)
  - EA Historic Landfill (Polygon)
  - Integrated Pollution Control Registered Waste Site
  - Licensed Waste Management Facility (Landfill Boundary)
  - Licensed Waste Management Facility (Location)
  - Local Authority Recorded Landfill Site (Location)
  - Local Authority Recorded Landfill Site
  - Registered Landfill Site
  - Registered Landfill Site (Location)
  - Registered Landfill Site (Point Buffered to 100m)
  - Registered Landfill Site (Point Buffered to 250m)
  - Registered Waste Transfer Site (Location)
  - Registered Waste Transfer Site
  - Registered Waste Treatment or Disposal Site (Location)
  - Registered Waste Treatment or Disposal Site
- Hazardous Substances**
- COMAH Site
  - Explosive Site
  - NIHHS Site
  - Planning Hazardous Substance Consent
  - Planning Hazardous Substance Enforcement
- Geological**
- BGS Recorded Mineral Site
- Industrial Land Use**
- Contemporary Trade Directory Entry
  - Fuel Station Entry

**Site Sensitivity Map - Segment A13**

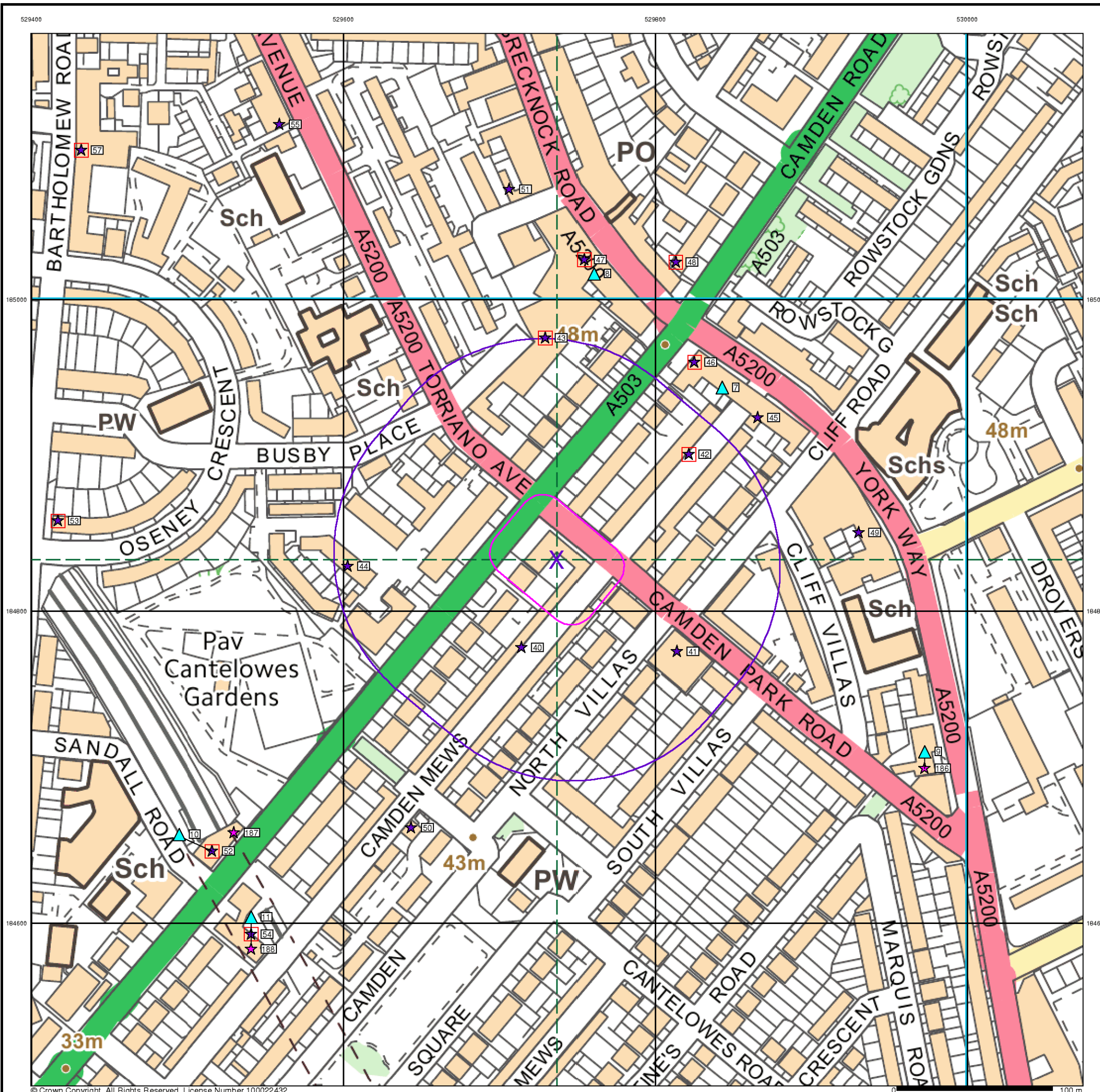


**Order Details**

Order Number: 67216162\_1\_1  
 Customer Ref: 12047  
 National Grid Reference: 529740, 184830  
 Slice: A  
 Site Area (Ha): 0.45

**Site Details**

Ashton Court, 254-256 Camden Road, Camden Town, LONDON, NW1 9HE



© Crown Copyright. All Rights Reserved. License Number 100022432.