

Ordnance Survey Plan

Published 1957 - 1958

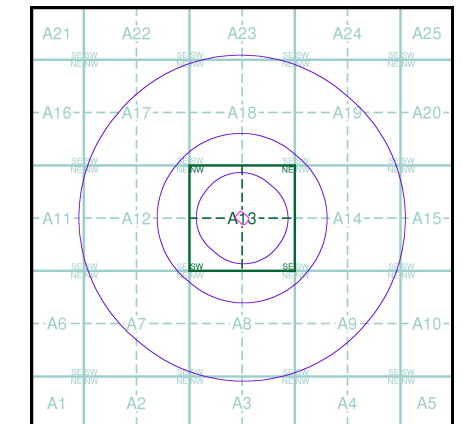
Source map scale - 1:10,000

The historical maps shown were reproduced from maps predominantly held at the scale adopted for England, Wales and Scotland in the 1840's. In 1854 the 1:2,500 scale was adopted for mapping urban areas; these maps were used to update the 1:10,560 maps. The published date given therefore is often some years later than the surveyed date. Before 1938, all OS maps were based on the Cassini Projection, with independent surveys of a single county or group of counties, giving rise to significant inaccuracies in outlying areas. In the late 1940's, a Provisional Edition was produced, which updated the 1:10,560 mapping from a number of sources. The maps appear unfinished - with all military camps and other strategic sites removed. These maps were initially overprinted with the National Grid. In 1970, the first 1:10,000 maps were produced using the Transverse Mercator Projection. The revision process continued until recently, with new editions appearing every 10 years or so for urban areas.

Map Name(s) and Date(s)

TQ28NE	1958	1:10,560
TQ28SE	1957	1:10,560
TQ38SW	1957	1:10,560

Historical Map - Slice A

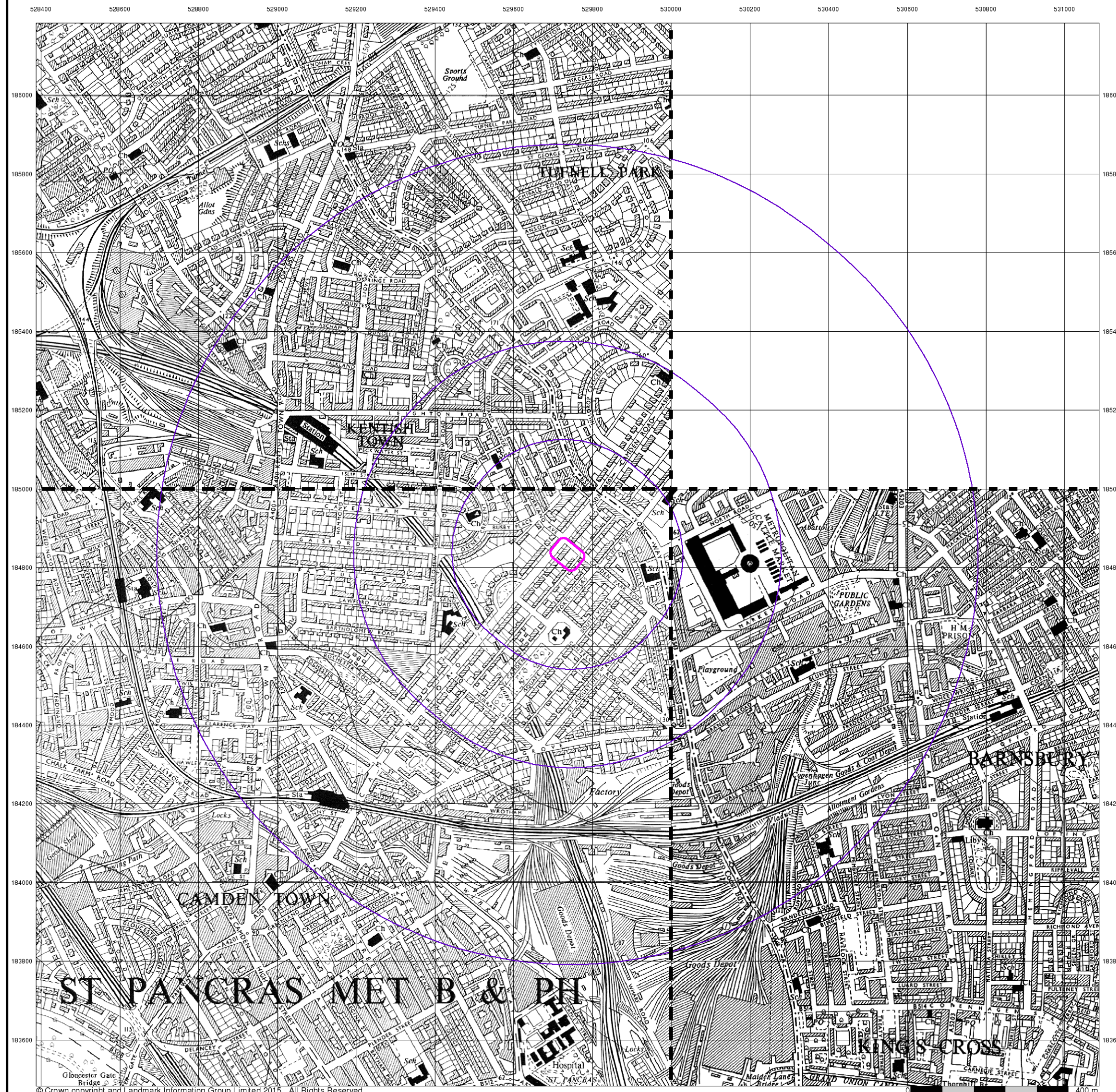


Order Details

Order Number: 67216162_1_1
 Customer Ref: 12047
 National Grid Reference: 529740, 184830
 Slice: A
 Site Area (Ha): 0.45
 Search Buffer (m): 1000

Site Details

Ashton Court, 254-256 Camden Road, Camden Town, LONDON, NW1 9HE



Ordnance Survey Plan

Published 1962 - 1968

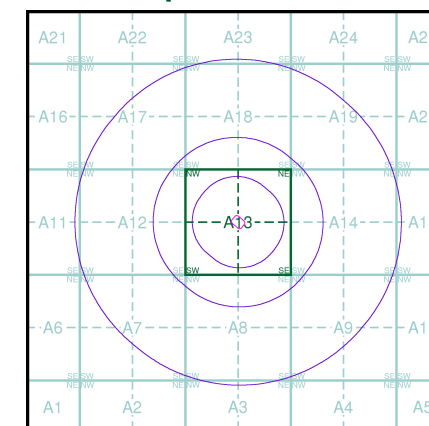
Source map scale - 1:10,000

The historical maps shown were reproduced from maps predominantly held at the scale adopted for England, Wales and Scotland in the 1840's. In 1854 the 1:2,500 scale was adopted for mapping urban areas; these maps were used to update the 1:10,560 maps. The published date given therefore is often some years later than the surveyed date. Before 1938, all OS maps were based on the Cassini Projection, with independent surveys of a single county or group of counties, giving rise to significant inaccuracies in outlying areas. In the late 1940's, a Provisional Edition was produced, which updated the 1:10,560 mapping from a number of sources. The maps appear unfinished - with all military camps and other strategic sites removed. These maps were initially overprinted with the National Grid. In 1970, the first 1:10,000 maps were produced using the Transverse Mercator Projection. The revision process continued until recently, with new editions appearing every 10 years or so for urban areas.

Map Name(s) and Date(s)

TQ28NE	TQ38NW
1968	1962
1:10,560	1:10,560
TQ28SE	TQ38SW
1968	1966
1:10,560	1:10,560

Historical Map - Slice A

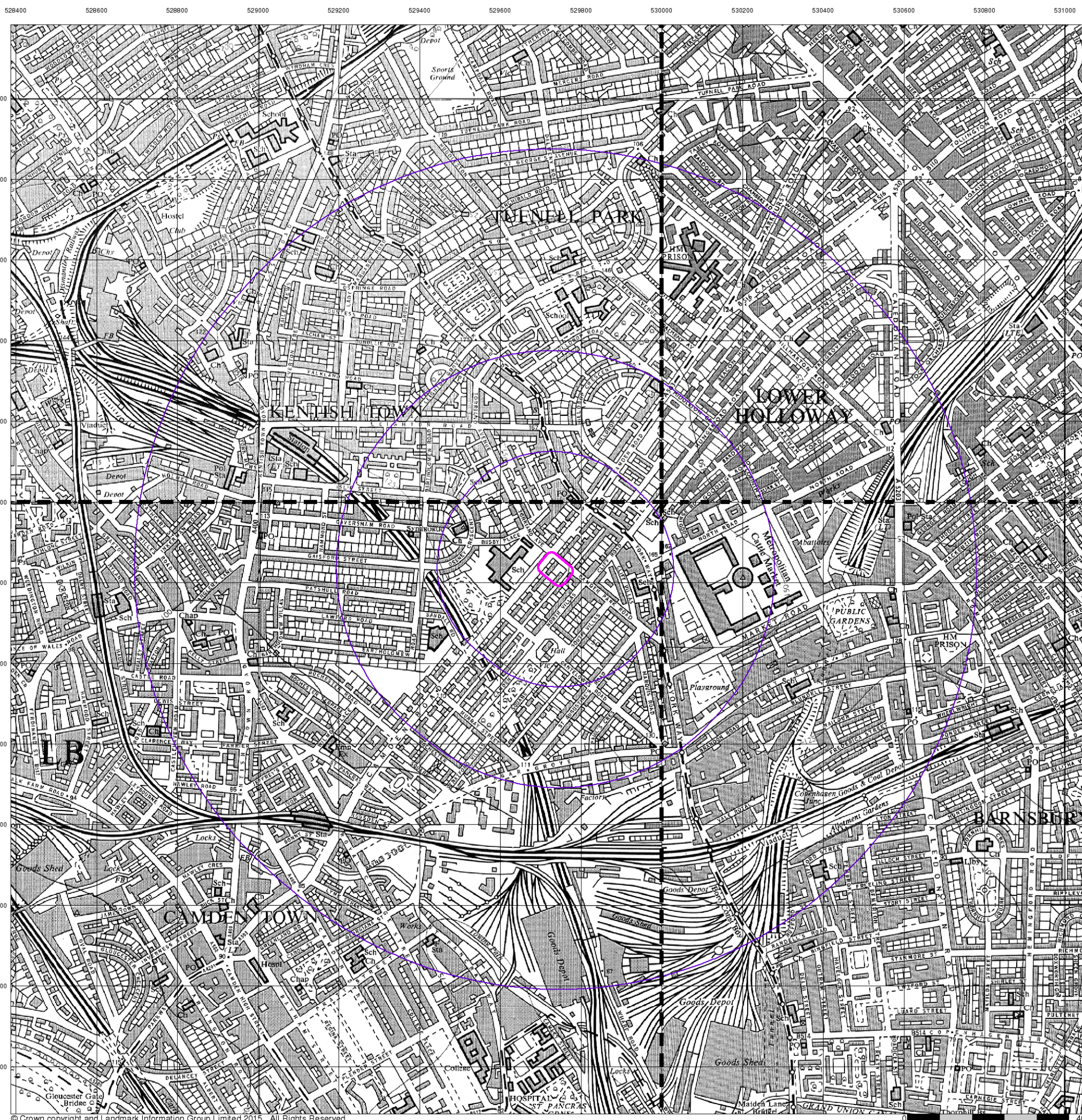


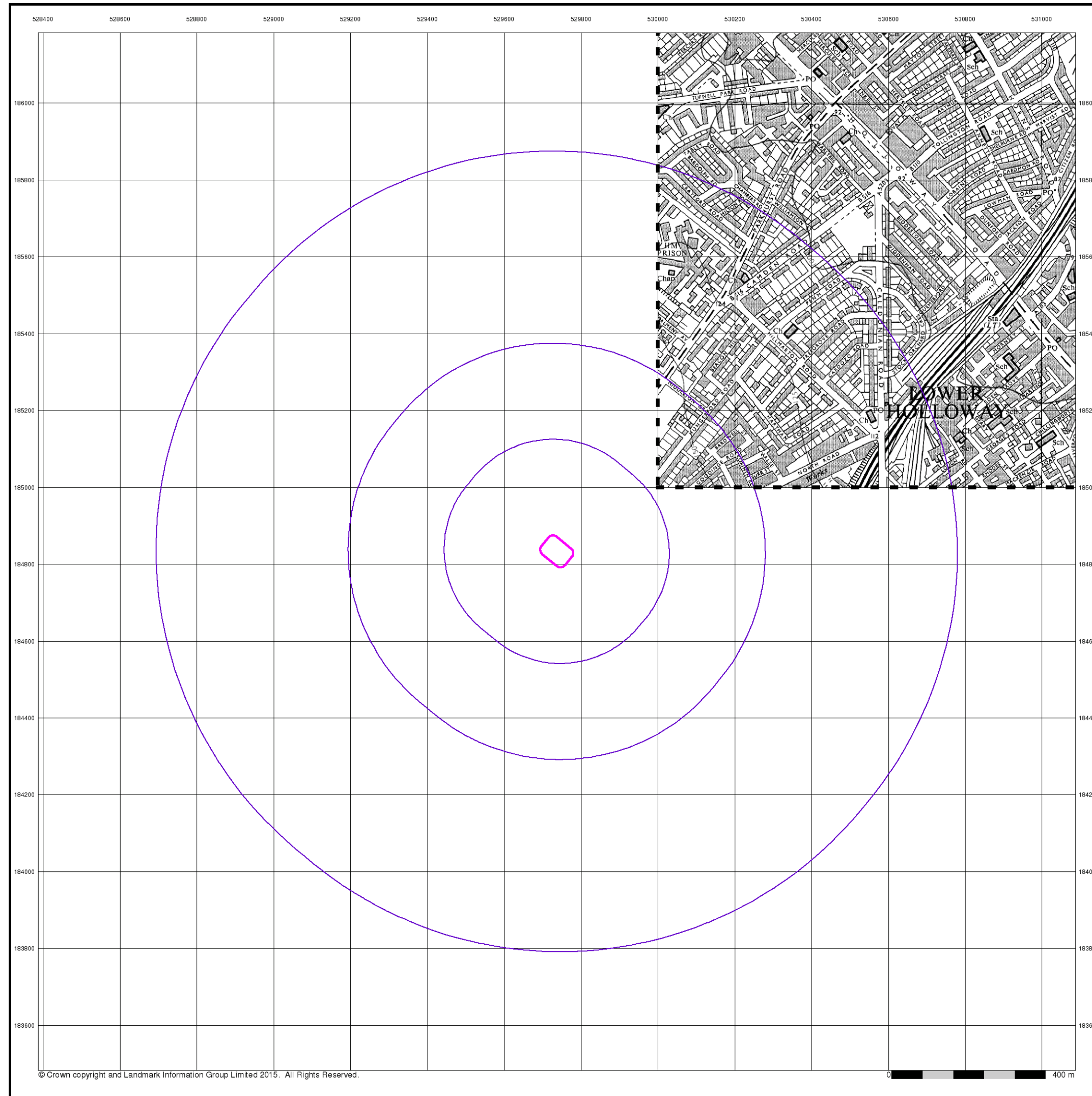
Order Details

Order Number: 67216162_1_1
 Customer Ref: 12047
 National Grid Reference: 529740, 184830
 Slice: A
 Site Area (Ha): 0.45
 Search Buffer (m): 1000

Site Details

Ashton Court, 254-256 Camden Road, Camden Town, LONDON, NW1 9HE





© Crown copyright and Landmark Information Group Limited 2015. All Rights Reserved.



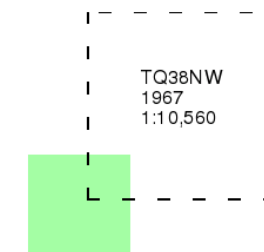
Ordnance Survey Plan

Published 1967

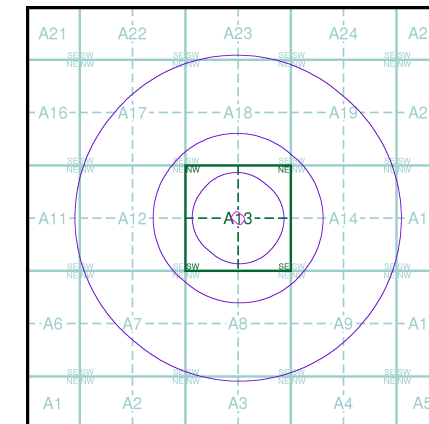
Source map scale - 1:10,000

The historical maps shown were reproduced from maps predominantly held at the scale adopted for England, Wales and Scotland in the 1840's. In 1854 the 1:2,500 scale was adopted for mapping urban areas; these maps were used to update the 1:10,560 maps. The published date given therefore is often some years later than the surveyed date. Before 1938, all OS maps were based on the Cassini Projection, with independent surveys of a single county or group of counties, giving rise to significant inaccuracies in outlying areas. In the late 1940's, a Provisional Edition was produced, which updated the 1:10,560 mapping from a number of sources. The maps appear unfinished - with all military camps and other strategic sites removed. These maps were initially overprinted with the National Grid. In 1970, the first 1:10,000 maps were produced using the Transverse Mercator Projection. The revision process continued until recently, with new editions appearing every 10 years or so for urban areas.

Map Name(s) and Date(s)



Historical Map - Slice A



Order Details

Order Number: 67216162_1_1
Customer Ref: 12047
National Grid Reference: 529740, 184830
Slice: A
Site Area (Ha): 0.45
Search Buffer (m): 1000

Site Details

Ashton Court, 254-256 Camden Road, Camden Town,
LONDON, NW1 9HE



Tel: 0844 844 9952
Fax: 0844 844 9951
Web: www.envirocheck.co.uk