

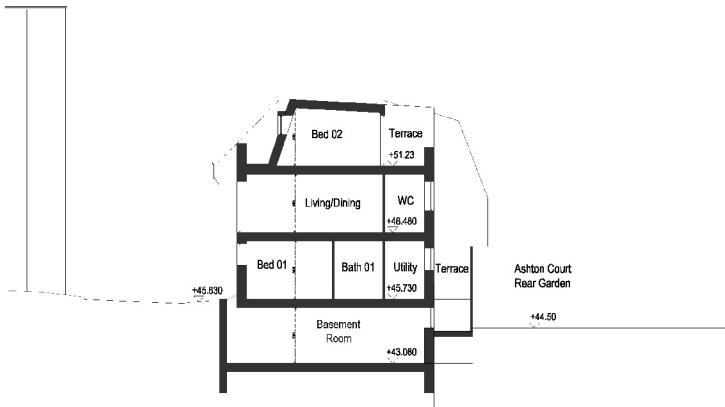
NTS

Ashton Court
Client: Origin Housing

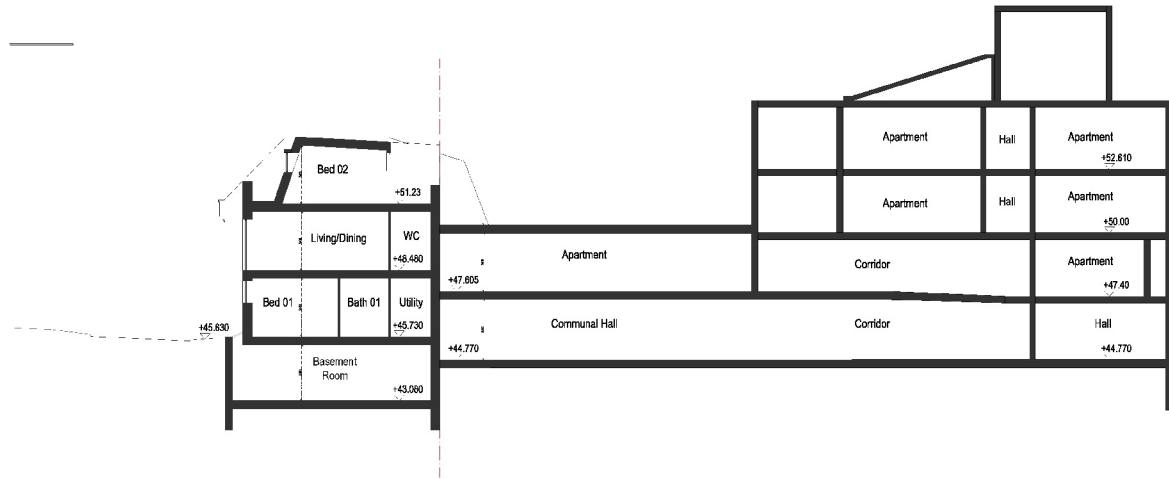
Figure 4b:
Camden Mews Proposed Development (All Floors)

Scale: NTS
CampbellReith OS Copyright: © Crown copyright. All rights reserved. Licence number 100020027
Based on Archadia Chartered Architects drawing no. OH233-1-05, Rev C (Jul 2015)
Job Number: 12047
Drawn by - Checked by: LB - FD
Drg No - Status/Revision: GIS006 - B
File location: N:\12000 - 12249\12047 L - Ashton Court\Project_Workspaces\DS (pdf in Outputs)
Date (Revision History): 08/07/2015(A, First Issue, 16/06/15, LB; B, Updated Layer, 07/08/2015, LB)

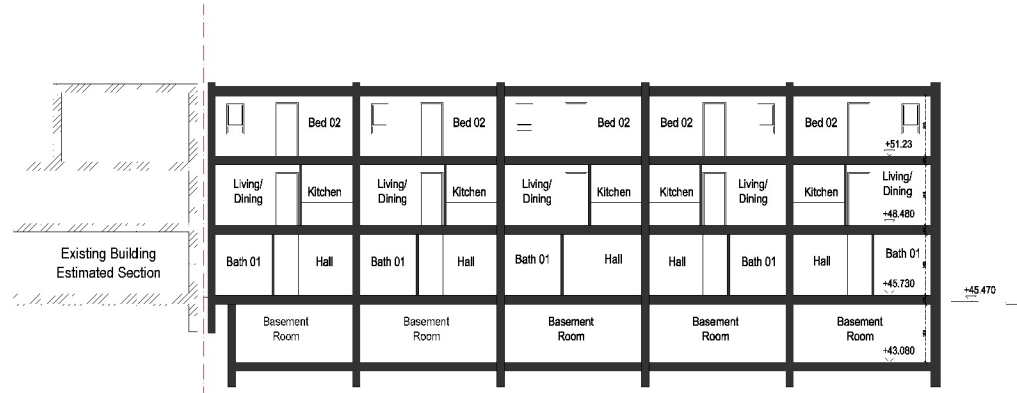
CampbellReith
consulting engineers
LONDON 020 7340 1700 ☒ MANCHESTER 0161 819 3060
REDHILL 01737 784 500 ☐ BIRMINGHAM 01675 467 484
BRISTOL 0117 916 1066 ☐ DUBAI 00 971 4453 4735
www.campbellreith.com



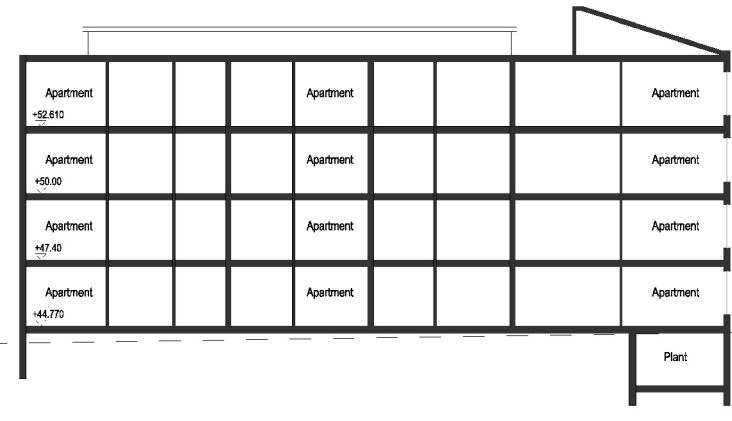
Section AA



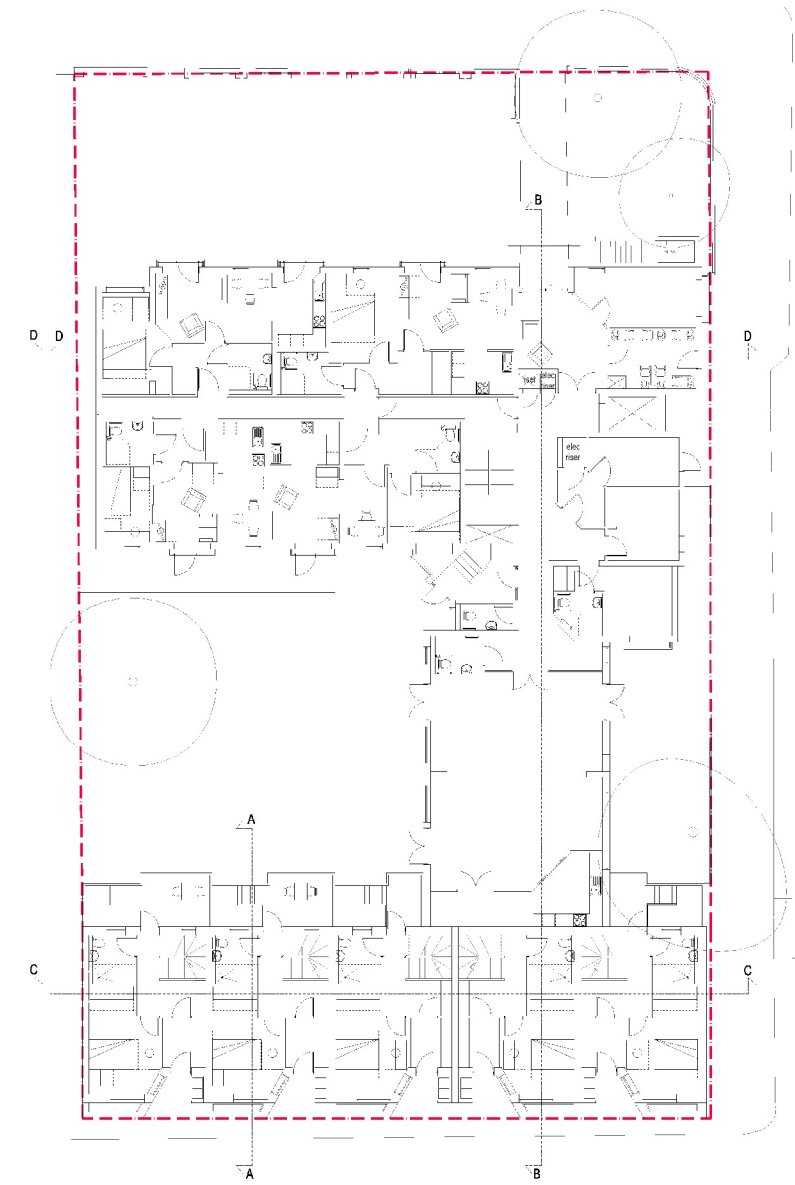
Section BB



Section CC



Section DD



Ground Floor

Ashton Court
 Client: Origin Housing

Figure 4c:
 Camden Mews Proposed Development (Sections)

NTS

Scale: NTS
 CampbellReith OS Copyright: © Crown copyright. All rights reserved. Licence number 100020027
 Based on Archadia Chartered Architects drawing no. OH233-3-01, Rev A & OH233-3-02, Rev A (Jul 2015)
 Job Number: 12047
 Drawn by - Checked by: LB - FD
 Dwg No - Status/Revision: GIS004 - B
 File location: N:\12000 - 12249\12047 L - Ashton Court\Project_Workspaces\DS (pdf in Outputs)
 Date (Revision History): 08/07/2015(A, First Issue, 27/05/15, LB; B, Updated Layers, 08/07/15, LB)

CampbellReith
 consulting engineers
 LONDON 020 7340 1700 MANCHESTER 0161 819 3060
 REDHILL 01737 784 500 BIRMINGHAM 01675 467 484
 BRISTOL 0117 916 1066 DUBAI 00 971 4453 4735
 www.campbellreith.com

Appendix B: Desk Study Information

Envirocheck[®] Report:

Datasheet

Order Details:

Order Number:

67216162_1_1

Customer Reference:

12047

National Grid Reference:

529740, 184830

Slice:

A

Site Area (Ha):

0.45

Search Buffer (m):

1000

Site Details:

Ashton Court
254-256 Camden Road, Camden Town
LONDON
NW1 9HE

Client Details:

Ms S Martin
Campbell Reith Management Services Ltd
Friars Bridge Court
41-45 Blackfriars Road
London
SE1 9NZ

Report Section	Page Number
Summary	-
Agency & Hydrological	1
Waste	12
Hazardous Substances	-
Geological	15
Industrial Land Use	21
Sensitive Land Use	-
Data Currency	49
Data Suppliers	56
Useful Contacts	57

Introduction

The Environment Act 1995 has made site sensitivity a key issue, as the legislation pays as much attention to the pathways by which contamination could spread, and to the vulnerable targets of contamination, as it does the potential sources of contamination. For this reason, Landmark's Site Sensitivity maps and Datasheet(s) place great emphasis on statutory data provided by the Environment Agency/Natural Resources Wales and the Scottish Environment Protection Agency; it also incorporates data from Natural England (and the Scottish and Welsh equivalents) and Local Authorities; and highlights hydrogeological features required by environmental and geotechnical consultants. It does not include any information concerning past uses of land. The datasheet is produced by querying the Landmark database to a distance defined by the client from a site boundary provided by the client.

In the attached datasheet the National Grid References (NGRs) are rounded to the nearest 10m in accordance with Landmark's agreements with a number of Data Suppliers.

Copyright Notice

© Landmark Information Group Limited 2015. The Copyright on the information and data and its format as contained in this Envirocheck® Report ("Report") is the property of Landmark Information Group Limited ("Landmark") and several other Data Providers, including (but not limited to) Ordnance Survey, British Geological Survey, the Environment Agency/Natural Resources Wales and Natural England, and must not be reproduced in whole or in part by photocopying or any other method. The Report is supplied under Landmark's Terms and Conditions accepted by the Customer.

A copy of Landmark's Terms and Conditions can be found with the Index Map for this report. Additional copies of the Report may be obtained from Landmark, subject to Landmark's charges in force from time to time. The Copyright, design rights and any other intellectual rights shall remain the exclusive property of Landmark and /or other Data providers, whose Copyright material has been included in this Report.

Natural England Copyright Notice

Site of Special Scientific Interest, National Nature Reserve, Ramsar, Special Protection Area, Special Conservation Area, Marine Nature Reserve data (derived from Ordnance Survey 1:10000 raster) is provided by, and used with the permission of, Natural England who retain the copyright and Intellectual Property Rights for the data.

Ove Arup Copyright Notice

The Data provided in this report was obtained on Licence from Ove Arup & Partners Limited (for further information, contact mining.review@arup.com). No reproduction or further use of such Data is to be made without the prior written consent of Ove Arup & Partners Limited. The information and data supplied in the product are derived from publicly available records and other third party sources and neither Ove Arup & Partners nor Landmark warrant the accuracy or completeness of such information or data.

Peter Brett Associates Copyright Notice

The cavity data presented has been extracted from the PBA enhanced version of the original DEFRA national cavity databases. PBA/DEFRA retain the copyright & intellectual property rights in the data. Whilst all reasonable efforts are made to check that the information contained in the cavity databases is accurate we do not warrant that the data is complete or error free. The information is based upon our own researches and those collated from a number of external sources and is continually being augmented and updated by PBA. In no event shall PBA/DEFRA or Landmark be liable for any loss or damage including, without limitation, indirect or consequential loss or damage arising from the use of this data.

Radon Potential dataset Copyright Notice

Information supplied from a joint dataset compiled by The British Geological Survey and Public Health England.

Report Version v49.0

Data Type	Page Number	On Site	0 to 250m	251 to 500m	501 to 1000m (*up to 2000m)
Agency & Hydrological					
Contaminated Land Register Entries and Notices	pg 1				6
Discharge Consents					
Enforcement and Prohibition Notices					
Integrated Pollution Controls					
Integrated Pollution Prevention And Control					
Local Authority Integrated Pollution Prevention And Control					
Local Authority Pollution Prevention and Controls	pg 1		3	2	17
Local Authority Pollution Prevention and Control Enforcements	pg 4				2
Nearest Surface Water Feature	pg 5				Yes
Pollution Incidents to Controlled Waters	pg 5				2
Prosecutions Relating to Authorised Processes	pg 5				1
Prosecutions Relating to Controlled Waters					
Registered Radioactive Substances	pg 5				1
River Quality	pg 5				2
River Quality Biology Sampling Points					
River Quality Chemistry Sampling Points					
Substantiated Pollution Incident Register					
Water Abstractions	pg 6				9 (*12)
Water Industry Act Referrals					
Groundwater Vulnerability	pg 11	Yes	n/a	n/a	n/a
Bedrock Aquifer Designations	pg 11	Yes	n/a	n/a	n/a
Superficial Aquifer Designations			n/a	n/a	n/a
Source Protection Zones					
Extreme Flooding from Rivers or Sea without Defences				n/a	n/a
Flooding from Rivers or Sea without Defences				n/a	n/a
Areas Benefiting from Flood Defences				n/a	n/a
Flood Water Storage Areas				n/a	n/a
Flood Defences				n/a	n/a
Detailed River Network Lines					n/a
Detailed River Network Offline Drainage					n/a

Data Type	Page Number	On Site	0 to 250m	251 to 500m	501 to 1000m (*up to 2000m)
Waste					
BGS Recorded Landfill Sites					
Historical Landfill Sites					
Integrated Pollution Control Registered Waste Sites					
Licensed Waste Management Facilities (Landfill Boundaries)					
Licensed Waste Management Facilities (Locations)	pg 12				4
Local Authority Recorded Landfill Sites					
Registered Landfill Sites					
Registered Waste Transfer Sites	pg 13				3
Registered Waste Treatment or Disposal Sites	pg 14				1
Hazardous Substances					
Control of Major Accident Hazards Sites (COMAH)					
Explosive Sites					
Notification of Installations Handling Hazardous Substances (NIHHS)					
Planning Hazardous Substance Consents					
Planning Hazardous Substance Enforcements					
Geological					
BGS 1:625,000 Solid Geology	pg 15	Yes	n/a	n/a	n/a
BGS Estimated Soil Chemistry	pg 15	Yes	Yes	Yes	Yes
BGS Recorded Mineral Sites					
BGS Urban Soil Chemistry	pg 16		Yes	Yes	Yes
BGS Urban Soil Chemistry Averages	pg 19	Yes			
Brine Compensation Area			n/a	n/a	n/a
Coal Mining Affected Areas			n/a	n/a	n/a
Mining Instability			n/a	n/a	n/a
Man-Made Mining Cavities					
Natural Cavities					
Non Coal Mining Areas of Great Britain				n/a	n/a
Potential for Collapsible Ground Stability Hazards	pg 19	Yes	Yes	n/a	n/a
Potential for Compressible Ground Stability Hazards				n/a	n/a
Potential for Ground Dissolution Stability Hazards				n/a	n/a
Potential for Landslide Ground Stability Hazards	pg 19	Yes	Yes	n/a	n/a
Potential for Running Sand Ground Stability Hazards				n/a	n/a
Potential for Shrinking or Swelling Clay Ground Stability Hazards	pg 20	Yes	Yes	n/a	n/a
Radon Potential - Radon Affected Areas			n/a	n/a	n/a
Radon Potential - Radon Protection Measures			n/a	n/a	n/a

Data Type	Page Number	On Site	0 to 250m	251 to 500m	501 to 1000m (*up to 2000m)
Industrial Land Use					
Contemporary Trade Directory Entries	pg 21		28	34	263
Fuel Station Entries	pg 48		2	1	2
Sensitive Land Use					
Areas of Adopted Green Belt					
Areas of Unadopted Green Belt					
Areas of Outstanding Natural Beauty					
Environmentally Sensitive Areas					
Forest Parks					
Local Nature Reserves					
Marine Nature Reserves					
National Nature Reserves					
National Parks					
Nitrate Sensitive Areas					
Nitrate Vulnerable Zones					
Ramsar Sites					
Sites of Special Scientific Interest					
Special Areas of Conservation					
Special Protection Areas					

Map ID	Details	Quadrant Reference (Compass Direction)	Estimated Distance From Site	Contact	NGR
1	<p>Contaminated Land Register Entries and Notices</p> <p>Location: Even Numbers 14-20 Ascham Street, Odd Numbers 15-33 Lady Margaret Road, And Odd Numbers 37-41 Falkland Road, London, Nw5</p> <p>Notice Type: Environmental Protection Act (1990) Section 78A(2) And 78(B) Determination That Land Is Contaminated</p> <p>Reference: Not Supplied</p> <p>Dated: 12th September 2005</p> <p>Positional Accuracy: Positioned by the supplier</p> <p>Boundary Quality: Good</p>	A17SE (NW)	698	3	529184 185321
2	<p>Contaminated Land Register Entries and Notices</p> <p>Location: 35 Falkland Road, London, Nw5 2pu</p> <p>Notice Type: Update on Remediation Statement - Remediation Work Completed</p> <p>Reference: Not Supplied</p> <p>Dated: 31st July 2005</p> <p>Positional Accuracy: Positioned by the supplier</p> <p>Boundary Quality: Good</p>	A17SE (NW)	736	3	529149 185338
3	<p>Contaminated Land Register Entries and Notices</p> <p>Location: 33 Falkland Road, London, Nw5 2pu</p> <p>Notice Type: Environmental Protection Act (1990) Section 78A(2) And 78(B) Determination That Land Is Contaminated</p> <p>Reference: Not Supplied</p> <p>Dated: 12th September 2005</p> <p>Positional Accuracy: Positioned by the supplier</p> <p>Boundary Quality: Good</p>	A17SE (NW)	738	3	529146 185338
4	<p>Contaminated Land Register Entries and Notices</p> <p>Location: 31 Falkland Road, London, Nw5 2pu</p> <p>Notice Type: Environmental Protection Act (1990) Section 78A(2) And 78(B) Determination That Land Is Contaminated</p> <p>Reference: Not Supplied</p> <p>Dated: 31st July 2005</p> <p>Positional Accuracy: Positioned by the supplier</p> <p>Boundary Quality: Good</p>	A17SE (NW)	748	3	529136 185340
5	<p>Contaminated Land Register Entries and Notices</p> <p>Location: 29 Falkland Road, London, Nw5 2pu</p> <p>Notice Type: Environmental Protection Act (1990) Section 78A(2) And 78(B) Determination That Land Is Contaminated</p> <p>Reference: Not Supplied</p> <p>Dated: 31st July 2005</p> <p>Positional Accuracy: Positioned by the supplier</p> <p>Boundary Quality: Good</p>	A17SE (NW)	752	3	529131 185341
6	<p>Contaminated Land Register Entries and Notices</p> <p>Location: Even Numbers 2-10 Ascham Street, Odd Numbers 15-31 Falkland Road And Even Numbers 34-48 Leverton Street, London, Nw5</p> <p>Notice Type: Environmental Protection Act (1990) Section 78A(2) And 78(B) Determination That Land Is Contaminated</p> <p>Reference: Not Supplied</p> <p>Dated: 12th September 2005</p> <p>Positional Accuracy: Positioned by the supplier</p> <p>Boundary Quality: Good</p>	A17SE (NW)	755	3	529127 185342
7	<p>Local Authority Pollution Prevention and Controls</p> <p>Name: Empire Professional Dry Cleaners</p> <p>Location: 173 York Way, London, N7 9ln</p> <p>Authority: London Borough of Camden, Pollution Projects Team</p> <p>Permit Reference: PPC/DC43</p> <p>Dated: 26th January 2007</p> <p>Process Type: Local Authority Pollution Prevention and Control</p> <p>Description: PG6/46 Dry cleaning</p> <p>Status: Permitted</p> <p>Positional Accuracy: Located by supplier to within 10m</p>	A13NE (NE)	122	3	529843 184942
8	<p>Local Authority Pollution Prevention and Controls</p> <p>Name: Universal Dry Cleaners</p> <p>Location: 9-11 Brecknock Road, London, N7 0bl</p> <p>Authority: London Borough of Camden, Pollution Projects Team</p> <p>Permit Reference: PPC/DC30</p> <p>Dated: 29th January 2007</p> <p>Process Type: Local Authority Pollution Prevention and Control</p> <p>Description: PG6/46 Dry cleaning</p> <p>Status: Permitted</p> <p>Positional Accuracy: Located by supplier to within 10m</p>	A13NE (N)	144	3	529761 185015

Map ID	Details	Quadrant Reference (Compass Direction)	Estimated Distance From Site	Contact	NGR
9	Local Authority Pollution Prevention and Controls Name: Totallinaelf Location: 109-113 York Way, LONDON, N7 9QE Authority: London Borough of Camden, Pollution Projects Team Permit Reference: PPC20 Dated: 4th January 1999 Process Type: Local Authority Pollution Prevention and Control Description: PG1/14 Petrol filling station Status: Permitted Positional Accuracy: Automatically positioned to the address	A13SE (SE)	231	3	529973 184699
10	Local Authority Pollution Prevention and Controls Name: Fairways Camden Location: 135-143 Camden Road, LONDON, NW1 9HA Authority: London Borough of Camden, Pollution Projects Team Permit Reference: Not Given Dated: 11th December 1998 Process Type: Local Authority Air Pollution Control Description: PG1/14 Petrol filling station Status: Site Closed Positional Accuracy: Manually positioned to the address or location	A13SW (SW)	257	3	529516 184646
11	Local Authority Pollution Prevention and Controls Name: Tesco Location: 196-206 Camden Road, LONDON, NW1 9HG Authority: London Borough of Camden, Pollution Projects Team Permit Reference: PPC14 Dated: 12th September 1998 Process Type: Local Authority Pollution Prevention and Control Description: PG1/14 Petrol filling station Status: Authorised Positional Accuracy: Automatically positioned to the address	A13SW (SW)	281	3	529541 184593
12	Local Authority Pollution Prevention and Controls Name: Upstage Theatrical Dry Cleaners Location: 105 Blundell Street, London, N7 9bn Authority: London Borough of Islington, Environmental Health Department Permit Reference: PPC/DC45/07 Dated: 5th July 2007 Process Type: Local Authority Pollution Prevention and Control Description: PG6/46 Dry cleaning Status: Permitted Positional Accuracy: Manually positioned to the address or location	A9NW (SE)	674	4	530311 184409
13	Local Authority Pollution Prevention and Controls Name: Camden Cleaners Location: 122 Camden Road, London, Nw1 9ee Authority: London Borough of Camden, Pollution Projects Team Permit Reference: PPC/DC32/06 Dated: 25th January 2007 Process Type: Local Authority Pollution Prevention and Control Description: PG6/46 Dry cleaning Status: Permitted Positional Accuracy: Located by supplier to within 10m	A7NE (SW)	748	3	529240 184236
14	Local Authority Pollution Prevention and Controls Name: The Kleen Machine Location: 347 Kentish Town Road, London, Nw5 2tj Authority: London Borough of Camden, Pollution Projects Team Permit Reference: PPC/DC44 Dated: 26th January 2007 Process Type: Local Authority Pollution Prevention and Control Description: PG6/46 Dry cleaning Status: Permitted Positional Accuracy: Located by supplier to within 10m	A12NW (NW)	778	3	528988 185167
15	Local Authority Pollution Prevention and Controls Name: Castle Cement Ltd Location: Kings Cross Depot, York Way, London, N1 0AU Authority: London Borough of Camden, Pollution Projects Team Permit Reference: PPC6 Dated: 15th June 1992 Process Type: Local Authority Pollution Prevention and Control Description: PG3/1 Blending, packing, loading and use of bulk cement Status: Permitted Positional Accuracy: Located by supplier to within 10m	A8SE (S)	795	3	530039 184052

Map ID	Details	Quadrant Reference (Compass Direction)	Estimated Distance From Site	Contact	NGR
15	Local Authority Pollution Prevention and Controls Name: Hanson Products Europe Ltd Location: British Rail Goods Yard, York Way, Camden, N1 0AU Authority: London Borough of Camden, Pollution Projects Team Permit Reference: PPC8 Dated: 11th October 1993 Process Type: Local Authority Pollution Prevention and Control Description: PG3/1 Blending, packing, loading and use of bulk cement Status: Permitted Positional Accuracy: Located by supplier to within 10m	A8SE (S)	809	3	530056 184043
15	Local Authority Pollution Prevention and Controls Name: Tarmac Topmix Location: British Rail Goods Yard, York Way, Camden, N1 0AU Authority: London Borough of Camden, Pollution Projects Team Permit Reference: PPC7 Dated: 15th June 1992 Process Type: Local Authority Pollution Prevention and Control Description: PG3/1 Blending, packing, loading and use of bulk cement Status: Permitted Positional Accuracy: Located by supplier to within 10m	A9SW (SE)	817	3	530075 184042
16	Local Authority Pollution Prevention and Controls Name: Exan Coachworks Location: 392 Camden Road, LONDON, N7 0SJ Authority: London Borough of Islington, Environmental Health Department Permit Reference: PPC PERMIT 003 Dated: 4th February 1993 Process Type: Local Authority Pollution Prevention and Control Description: PG6/34 Respraying of road vehicles Status: Permitted Positional Accuracy: Manually positioned to the address or location	A19SW (NE)	797	4	530253 185478
17	Local Authority Pollution Prevention and Controls Name: Zappeo Dry Cleaners Location: 310 Kentish Town Road, London, Nw5 2th Authority: London Borough of Camden, Pollution Projects Team Permit Reference: PPC/DC2 Dated: 12th January 2007 Process Type: Local Authority Pollution Prevention and Control Description: PG6/46 Dry cleaning Status: Permitted Positional Accuracy: Located by supplier to within 10m	A17SW (NW)	801	3	529009 185256
18	Local Authority Pollution Prevention and Controls Name: Royal Mail Property Holdings Ltd Location: 1 Regis Road, LONDON, NW5 3EW Authority: London Borough of Camden, Pollution Projects Team Permit Reference: Not Given Dated: Not Supplied Process Type: Local Authority Air Pollution Control Description: PG6/10 Coating manufacturing Status: Authorisation revokedRevoked Positional Accuracy: Manually positioned to the road within the address or location	A12NW (W)	855	3	528875 185083
19	Local Authority Pollution Prevention and Controls Name: Perk Clean Location: 20 Fortress Road, London, Nw5 2hb Authority: London Borough of Camden, Pollution Projects Team Permit Reference: PPC/DC21 Dated: 12th January 2007 Process Type: Local Authority Pollution Prevention and Control Description: PG6/46 Dry cleaning Status: Permitted Positional Accuracy: Located by supplier to within 10m	A17SW (NW)	872	3	529004 185375
19	Local Authority Pollution Prevention and Controls Name: M & A Coachworks Location: Fortress Grove, London, Nw5 2HE Authority: London Borough of Camden, Pollution Projects Team Permit Reference: PPC3 Dated: 15th May 1997 Process Type: Local Authority Pollution Prevention and Control Description: PG6/34 Respraying of road vehicles Status: Permitted Positional Accuracy: Manually positioned to the address or location	A17SW (NW)	876	3	529031 185415

Map ID	Details	Quadrant Reference (Compass Direction)	Estimated Distance From Site	Contact	NGR
19	Local Authority Pollution Prevention and Controls Name: M & A Coachworks Location: 36/52 Fortress Road, LONDON, NW5 1AD Authority: London Borough of Camden, Pollution Projects Team Permit Reference: NOT GIVEN Dated: 15th May 1997 Process Type: Local Authority Air Pollution Control Description: PG6/34 Respraying of road vehicles Status: Authorisation revoked Positional Accuracy: Manually positioned to the address or location	A17SW (NW)	890	3	529036 185443
20	Local Authority Pollution Prevention and Controls Name: Prince Of Wales Dry Cleaners Location: 17 Prince Of Wales Road, London, Nw5 3lh Authority: London Borough of Camden, Pollution Projects Team Permit Reference: PPC/DC12 Dated: 12th January 2007 Process Type: Local Authority Pollution Prevention and Control Description: PG6/46 Dry cleaning Status: Permitted Positional Accuracy: Located by supplier to within 10m	A12SW (W)	928	3	528777 184696
21	Local Authority Pollution Prevention and Controls Name: Vnk Motors Location: 89 Crayford Road, LONDON, N7 0NE Authority: London Borough of Islington, Environmental Health Department Permit Reference: Epa-Auth-004 Dated: 21st July 1995 Process Type: Local Authority Air Pollution Control Description: PG6/34 Respraying of road vehicles Status: Authorised Positional Accuracy: Automatically positioned to the address	A19SE (NE)	941	4	530633 185227
22	Local Authority Pollution Prevention and Controls Name: Post Office Vehicle Services Location: Unit A Kentish Town Business Park, Regis Road, LONDON, NW5 3RR Authority: London Borough of Camden, Pollution Projects Team Permit Reference: PPC2 Dated: 27th February 1996 Process Type: Local Authority Pollution Prevention and Control Description: PG6/34 Respraying of road vehicles Status: Permitted Positional Accuracy: Automatically positioned to the address	A17SW (W)	942	3	528820 185192
23	Local Authority Pollution Prevention and Controls Name: Caledonian Super Cleaners Location: 365 Caledonian Road, London Authority: London Borough of Islington, Environmental Health Department Permit Reference: PPC/DC10/07 Dated: 5th July 2007 Process Type: Local Authority Pollution Prevention and Control Description: PG6/46 Dry cleaning Status: Permitted Positional Accuracy: Manually positioned to the address or location	A9NE (SE)	947	4	530624 184397
24	Local Authority Pollution Prevention and Controls Name: Cemex Uk Materials Location: 14 Randalls Road, LONDON, N1 0DJ Authority: London Borough of Islington, Environmental Health Department Permit Reference: PPC PERMIT 001 Dated: 13th October 1992 Process Type: Local Authority Pollution Prevention and Control Description: PG3/1 Blending, packing, loading and use of bulk cement Status: Permitted Positional Accuracy: Manually positioned to the address or location	A9SW (SE)	994	4	530298 183962
25	Local Authority Pollution Prevention and Control Enforcements Location: Kings Cross Depot, York Way, London, N1 0au Type: Air Pollution Control Enforcement Notice Reference: Not Given Date Issued: 28th October 1998 Enforcement Date: Not Supplied Details: Dust Emissions Positional Accuracy: Manually positioned to the address or location	A9SW (SE)	806	3	530081 184057
26	Local Authority Pollution Prevention and Control Enforcements Location: British Rail Goods Yard, York Way, LONDON, N1 0AU Type: Air Pollution Control Enforcement Notice Reference: Not Given Date Issued: 10th August 2000 Enforcement Date: Not Supplied Details: Dust Emissions Positional Accuracy: Automatically positioned to the address	A9SW (SE)	833	3	530134 184053

Map ID	Details	Quadrant Reference (Compass Direction)	Estimated Distance From Site	Contact	NGR
	Nearest Surface Water Feature	A18SW (NW)	618	-	529429 185417
27	Pollution Incidents to Controlled Waters Property Type: Not Given Location: Bridge Lane, BEDDINGTON Authority: Environment Agency, Thames Region Pollutant: Miscellaneous - Unknown Note: Confirmed As A Pollution Incident Incident Date: Not Supplied Incident Reference: SE950189 Catchment Area: Not Given Receiving Water: Not Given Cause of Incident: Not Given Incident Severity: Category 3 - Minor Incident Positional Accuracy: Located by supplier to within 100m	A19SW (NE)	557	5	530200 185200
28	Pollution Incidents to Controlled Waters Property Type: Not Given Location: LONDON Authority: Environment Agency, Thames Region Pollutant: Oils - Unknown Note: Not Supplied Incident Date: 15th January 1996 Incident Reference: SE960036 Catchment Area: Not Given Receiving Water: Not Given Cause of Incident: Not Given Incident Severity: Category 3 - Minor Incident Positional Accuracy: Located by supplier to within 100m	A7NE (SW)	832	5	529100 184250
29	Prosecutions Relating to Authorised Processes Location: Brewery Road, London, N9 Prosecution Text: Failure to comply with packaging waste regulations Prosecution Act: Pro97 Hearing Date: 20th July 2007 Verdict: Guilty Fine: 40000 Costs: 2121 Positional Accuracy: Manually positioned to the road within the address or location	A14SE (E)	759	5	530515 184638
30	Registered Radioactive Substances Name: Proxima Concepts Location: Royal College Street., LONDON, NW1 0TU Authority: Environment Agency, Thames Region Permit Reference: Br9600 Dated: 5th September 2002 Process Type: Registration under S7 RSA for the keeping and use of Radioactive materials (was RSA60 S1) Description: Registration under the Act of an open source which is also the subject of an authorisation Status: Application has been authorised and any conditions apply to the operatorAuthorised Positional Accuracy: Manually positioned to the road within the address or location	A7SE (SW)	934	5	529326 183956
	River Quality Name: Guc (Regent'S Canal) GQA Grade: River Quality C Reach: Camden Road - Hertford Union Estimated Distance 7.1 (km): Flow Rate: Flow greater than 80 cumecs Flow Type: Canal Year: 2000	A7SE (SW)	851	5	529317 184055
	River Quality Name: Guc (Paddington Arm) GQA Grade: River Quality E Reach: Canal Feeder - Camden Road Estimated Distance 10.5 (km): Flow Rate: Flow greater than 80 cumecs Flow Type: Canal Year: 2000	A7SE (SW)	956	5	529172 184024

Map ID	Details	Quadrant Reference (Compass Direction)	Estimated Distance From Site	Contact	NGR
31	Water Abstractions Operator: Hanson Quarry Products Europe Ltd Licence Number: Th/039/0039/027 Permit Version: 2 Location: Kings Cross Concrete Plant-Borehole Authority: Environment Agency, Thames Region Abstraction: Mineral Products: General use relating to Secondary Category (High Loss) Abstraction Type: Water may be abstracted from a single point Source: Groundwater Daily Rate (m3): Not Supplied Yearly Rate (m3): Not Supplied Details: Kings Cross Concrete Plant, Off York Way, London. Authorised Start: 01 January Authorised End: 31 December Permit Start Date: 13th August 2012 Permit End Date: Not Supplied Positional Accuracy: Located by supplier to within 10m	A8SE (S)	771	5	529920 184040
31	Water Abstractions Operator: Hanson Quarry Products Europe Ltd Licence Number: Th/039/0039/027 Permit Version: 1 Location: Kings Cross Concrete Plant-Borehole Authority: Environment Agency, Thames Region Abstraction: Mineral Products: General use relating to Secondary Category (High Loss) Abstraction Type: Water may be abstracted from a single point Source: Groundwater Daily Rate (m3): Not Supplied Yearly Rate (m3): Not Supplied Details: Kings Cross Concrete Plant, Off York Way, London. Authorised Start: 01 January Authorised End: 31 December Permit Start Date: 21st April 2010 Permit End Date: Not Supplied Positional Accuracy: Located by supplier to within 10m	A8SE (S)	771	5	529920 184040
31	Water Abstractions Operator: Hanson Quarry Products Europe Ltd Licence Number: 28/39/39/0222 Permit Version: 1 Location: Kings Cross Concrete Plant-Borehole Authority: Environment Agency, Thames Region Abstraction: Mineral Products: General use relating to Secondary Category (High Loss) Abstraction Type: Water may be abstracted from a single point Source: Groundwater Daily Rate (m3): Not Supplied Yearly Rate (m3): Not Supplied Details: Kings Cross Concrete Plant, Off York Way, London. Authorised Start: 01 January Authorised End: 31 December Permit Start Date: 31st August 2006 Permit End Date: Not Supplied Positional Accuracy: Located by supplier to within 10m	A8SE (S)	771	5	529920 184040
32	Water Abstractions Operator: Greenwich Leisure Limited Licence Number: 28/39/39/0091 Permit Version: 101 Location: Kentish Town Sports Centre, Prince Of Wales St Authority: Environment Agency, Thames Region Abstraction: Commercial/Industrial/Public Services: Drinking; Cooking; Sanitary; Washing; (Small Garden) Abstraction Type: Water may be abstracted from a single point Source: Groundwater Daily Rate (m3): Not Supplied Yearly Rate (m3): Not Supplied Details: Kentish Town Sports Centre, Prince Of Wales Road, London Authorised Start: 01 January Authorised End: 31 December Permit Start Date: 25th May 2012 Permit End Date: Not Supplied Positional Accuracy: Located by supplier to within 100m	A12SW (W)	905	5	528800 184700

Map ID	Details	Quadrant Reference (Compass Direction)	Estimated Distance From Site	Contact	NGR
32	Water Abstractions Operator: Greenwich Leisure Limited Licence Number: 28/39/39/0091 Permit Version: 101 Location: Kentish Town Sports Centre, Prince Of Wales St Authority: Environment Agency, Thames Region Abstraction: Other Industrial/Commercial/Public Services: Process Water Abstraction Type: Water may be abstracted from a single point Source: Groundwater Daily Rate (m3): Not Supplied Yearly Rate (m3): Not Supplied Details: St. Pancras Public Baths, Prince Of Wales Road, London Nw1 Authorised Start: 01 January Authorised End: 31 December Permit Start Date: 25th May 2012 Permit End Date: Not Supplied Positional Accuracy: Located by supplier to within 100m	A12SW (W)	905	5	528800 184700
32	Water Abstractions Operator: Greenwich Leisure Ltd Licence Number: 28/39/39/0091 Permit Version: 101 Location: Two Bores At Kentish Town Sports Centre, Prince Of Wales St Authority: Environment Agency, Thames Region Abstraction: Other Industrial/Commercial/Public Services: Process Water Abstraction Type: Water may be abstracted from a single point Source: Groundwater Daily Rate (m3): Not Supplied Yearly Rate (m3): Not Supplied Details: St. Pancras Public Baths, Prince Of Wales Road, London Nw1 Authorised Start: 01 January Authorised End: 31 December Permit Start Date: 5th April 2012 Permit End Date: Not Supplied Positional Accuracy: Located by supplier to within 100m	A12SW (W)	905	5	528800 184700
32	Water Abstractions Operator: London Borough Of Camden Licence Number: 28/39/39/0091 Permit Version: 100 Location: Two Bores At Kentish Town Sports Centre, Prince Of Wales St Authority: Environment Agency, Thames Region Abstraction: Commercial/Industrial/Public Services: Drinking; Cooking; Sanitary; Washing; (Small Garden) Abstraction Type: Water may be abstracted from a single point Source: Groundwater Daily Rate (m3): 605 Yearly Rate (m3): 76509 Details: Kentish Town Sports Centre, Prince Of Wales Road, London Authorised Start: 01 January Authorised End: 31 December Permit Start Date: 13th June 1966 Permit End Date: Not Supplied Positional Accuracy: Located by supplier to within 100m	A12SW (W)	905	5	528800 184700
32	Water Abstractions Operator: London Borough Of Camden Licence Number: 28/39/39/0091 Permit Version: 100 Location: Two Bores At Kentish Town Sports Centre, Prince Of Wales St Authority: Environment Agency, Thames Region Abstraction: Industrial; Commercial And Public Services: Laundry Use Abstraction Type: Water may be abstracted from a single point Source: Groundwater Daily Rate (m3): Not Supplied Yearly Rate (m3): Not Supplied Details: St. Pancras Public Baths, Prince Of Wales Road, London Nw1 Authorised Start: 01 January Authorised End: 31 December Permit Start Date: 13th June 1966 Permit End Date: Not Supplied Positional Accuracy: Located by supplier to within 10m	A12SW (W)	905	5	528800 184700

Map ID	Details	Quadrant Reference (Compass Direction)	Estimated Distance From Site	Contact	NGR
32	Water Abstractions Operator: London Borough Of Camden Licence Number: 28/39/39/0091 Permit Version: 100 Location: Two Bores At Kentish Town Sports Centre, Prince Of Wales St Authority: Environment Agency, Thames Region Abstraction: Other Industrial/Commercial/Public Services: Process Water Abstraction Type: Water may be abstracted from a single point Source: Groundwater Daily Rate (m3): Not Supplied Yearly Rate (m3): Not Supplied Details: St. Pancras Public Baths, Prince Of Wales Road, London Nw1 Authorised Start: 01 January Authorised End: 31 December Permit Start Date: 13th June 1966 Permit End Date: Not Supplied Positional Accuracy: Located by supplier to within 10m	A12SW (W)	905	5	528800 184700
	Water Abstractions Operator: British Waterways Board Licence Number: 28/39/39/0172 Permit Version: 100 Location: Grand Union Canal At Camley Street Nature Park, London Authority: Environment Agency, Thames Region Abstraction: Environmental: Non-remedial River/Wetland Support: Make-Up or Top Up Water Abstraction Type: Water may be abstracted from a single point Source: Surface Daily Rate (m3): 16 Yearly Rate (m3): 2273 Details: Camley Street Nature Park, Camden, London, Nw1 Authorised Start: 01 January Authorised End: 31 December Permit Start Date: 18th September 1991 Permit End Date: Not Supplied Positional Accuracy: Located by supplier to within 10m	A3NE (S)	1192	5	529750 183600
	Water Abstractions Operator: Canal And River Trust Licence Number: 28/39/39/0164 Permit Version: 101 Location: Maiden Lane Bridge, London, Nw1 - Regents Canal Authority: Environment Agency, Thames Region Abstraction: Amenity: Spray Irrigation - Direct Abstraction Type: Water may be abstracted from a single point Source: Surface Daily Rate (m3): Not Supplied Yearly Rate (m3): Not Supplied Details: Pipeline Alongside The Regents Canal, London Authorised Start: 01 January Authorised End: 31 December Permit Start Date: 17th December 2007 Permit End Date: Not Supplied Positional Accuracy: Located by supplier to within 10m	A4NW (SE)	1390	5	530310 183520
	Water Abstractions Operator: British Waterways Board Licence Number: 28/39/39/0164 Permit Version: 100 Location: Maiden Lane Bridge, London, Nw1 - Regents Canal Authority: Environment Agency, Thames Region Abstraction: Amenity: Spray Irrigation - Direct Abstraction Type: Water may be abstracted from a single point Source: Surface Daily Rate (m3): 3840 Yearly Rate (m3): 1 Details: Pipeline Alongside The Regents Canal, London Authorised Start: 01 January Authorised End: 31 December Permit Start Date: 25th April 1983 Permit End Date: Not Supplied Positional Accuracy: Located by supplier to within 10m	A4NW (SE)	1390	5	530310 183520

Map ID	Details	Quadrant Reference (Compass Direction)	Estimated Distance From Site	Contact	NGR
	Water Abstractions Operator: British Waterways Licence Number: 28/39/39/0164C Permit Version: Not Supplied Location: Maiden Lane Bridge, LONDON, Nw1 Authority: Environment Agency, Thames Region Abstraction: Industrial Cooling (Cegb) Abstraction Type: Not Supplied Source: River Daily Rate (m3): 3840 Yearly Rate (m3): 1 Details: Annual Abstraction Total Aggregated To Another Licence For Quantity Purposes. Authorised Start: Not Supplied Authorised End: Not Supplied Permit Start Date: Not Supplied Permit End Date: Not Supplied Positional Accuracy: Located by supplier to within 100m	A4NW (SE)	1404	5	530300 183500
	Water Abstractions Operator: Canal And River Trust Licence Number: 28/39/39/0164 Permit Version: 101 Location: Southampton Bridge, London, Nw8 - Regents Canal Authority: Environment Agency, Thames Region Abstraction: Amenity: Spray Irrigation - Direct Abstraction Type: Water may be abstracted from a single point Source: Surface Daily Rate (m3): Not Supplied Yearly Rate (m3): Not Supplied Details: Pipeline Alongside The Regents Canal, London Authorised Start: 01 January Authorised End: 31 December Permit Start Date: 17th December 2007 Permit End Date: Not Supplied Positional Accuracy: Located by supplier to within 10m	A6SE (SW)	1445	5	528500 184020
	Water Abstractions Operator: British Waterways Board Licence Number: 28/39/39/0164 Permit Version: 100 Location: Southampton Bridge, London, Nw8 - Regents Canal Authority: Environment Agency, Thames Region Abstraction: Amenity: Spray Irrigation - Direct Abstraction Type: Water may be abstracted from a single point Source: Surface Daily Rate (m3): 3840 Yearly Rate (m3): 1 Details: Pipeline Alongside The Regents Canal, London Authorised Start: 01 January Authorised End: 31 December Permit Start Date: 25th April 1983 Permit End Date: Not Supplied Positional Accuracy: Located by supplier to within 10m	A6SE (SW)	1445	5	528500 184020
	Water Abstractions Operator: British Waterways Board Licence Number: 28/39/39/0173 Permit Version: 100 Location: Oval Road, Camden - Grand Union Regents Canal Authority: Environment Agency, Thames Region Abstraction: Other Industrial/Commercial/Public Services: Non-Evaporative Cooling Abstraction Type: Water may be abstracted from a single point Source: Surface Daily Rate (m3): 20 Yearly Rate (m3): 7000 Details: Land At Oval Road, Camden, London Authorised Start: 01 January Authorised End: 31 December Permit Start Date: 8th December 1994 Permit End Date: Not Supplied Positional Accuracy: Located by supplier to within 10m	A6SE (SW)	1453	5	528490 184020

Map ID	Details	Quadrant Reference (Compass Direction)	Estimated Distance From Site	Contact	NGR
	Water Abstractions Operator: British Waterways Licence Number: 28/39/39/0164B Permit Version: Not Supplied Location: Southampton Bridge, LONDON, Nw8 Authority: Environment Agency, Thames Region Abstraction: Industrial Cooling (Cegb) Abstraction Type: Not Supplied Source: River Daily Rate (m3): 3840 Yearly Rate (m3): 1 Details: Annual Abstraction Total Aggregated To Another Licence For Quantity Purposes. Authorised Start: Not Supplied Authorised End: Not Supplied Permit Start Date: Not Supplied Permit End Date: Not Supplied Positional Accuracy: Located by supplier to within 100m	A6SE (SW)	1456	5	528500 184000
	Water Abstractions Operator: Bnp Paribas Jersey Trust Corp Ltd And Anley Trustees Ltd Licence Number: Th/039/0039/055 Permit Version: 2 Location: Regent Quarter - Borehole A Authority: Environment Agency, Thames Region Abstraction: Other Industrial/Commercial/Public Services: Heat Pump Abstraction Type: Water may be abstracted from a single point Source: Groundwater Daily Rate (m3): Not Supplied Yearly Rate (m3): Not Supplied Details: Regent Quarter, Kings Cross, London Authorised Start: 01 April Authorised End: 31 March Permit Start Date: 25th June 2014 Permit End Date: Not Supplied Positional Accuracy: Located by supplier to within 10m	A4SW (S)	1621	5	530368 183294
	Water Abstractions Operator: Bnp Paribas Jersey Trust Corp Ltd And Anley Trustees Ltd Licence Number: Th/039/0039/055 Permit Version: 1 Location: Regent Quarter - Borehole A Authority: Environment Agency, Thames Region Abstraction: Other Industrial/Commercial/Public Services: Heat Pump Abstraction Type: Water may be abstracted from a single point Source: Groundwater Daily Rate (m3): Not Supplied Yearly Rate (m3): Not Supplied Details: Not Supplied Authorised Start: 01 April Authorised End: 31 March Permit Start Date: 6th February 2013 Permit End Date: Not Supplied Positional Accuracy: Located by supplier to within 10m	A4SW (S)	1621	5	530368 183294
	Water Abstractions Operator: Thames Water Utilities Ltd Licence Number: 28/39/39/0207 Permit Version: 1 Location: Barnard Park, Islington - Borehole Authority: Environment Agency, Thames Region Abstraction: Public Water Supply: Potable Water Supply - Direct Abstraction Type: Water may be abstracted from a single point Source: Groundwater Daily Rate (m3): Not Supplied Yearly Rate (m3): Not Supplied Details: Not Specified S.46(4) Water Resources Act 1991 Authorised Start: 01 January Authorised End: 31 December Permit Start Date: 8th January 2004 Permit End Date: Not Supplied Positional Accuracy: Located by supplier to within 10m	A5NW (SE)	1679	5	531020 183690

Map ID	Details	Quadrant Reference (Compass Direction)	Estimated Distance From Site	Contact	NGR
	Water Abstractions Operator: Thames Water Utilities Ltd Licence Number: Th/039/0039/057 Permit Version: 1 Location: Borehole At Barnard Park Authority: Environment Agency, Thames Region Abstraction: Public Water Supply: Potable Water Supply - Direct Abstraction Type: Water may be abstracted from a single point Source: Groundwater Daily Rate (m3): Not Supplied Yearly Rate (m3): Not Supplied Details: Not Supplied Authorised Start: 01 April Authorised End: 31 March Permit Start Date: 1st April 2013 Permit End Date: Not Supplied Positional Accuracy: Located by supplier to within 10m	A5NW (SE)	1686	5	531022 183681
	Groundwater Vulnerability Soil Classification: Not classified Map Sheet: Sheet 39 West London Scale: 1:100,000	A13SE (E)	0	5	529737 184833
	Drift Deposits None				
	Bedrock Aquifer Designations Aquifer Designation: Unproductive Strata	A13SE (E)	0	2	529737 184833
	Superficial Aquifer Designations No Data Available				
	Extreme Flooding from Rivers or Sea without Defences None				
	Flooding from Rivers or Sea without Defences None				
	Areas Benefiting from Flood Defences None				
	Flood Water Storage Areas None				
	Flood Defences None				
	Detailed River Network Lines None				
	Detailed River Network Offline Drainage None				

Map ID	Details	Quadrant Reference (Compass Direction)	Estimated Distance From Site	Contact	NGR
33	Licensed Waste Management Facilities (Locations) Licence Number: 80341 Location: 1-2 Engineers Cottages York Way, London, N1 0BA Operator Name: York Way Metals Ltd Operator Location: Not Supplied Authority: Environment Agency - Thames Region, North East Area Site Category: Metal Recycling Sites (Mixed) Licence Status: Surrendered Issued: 11th November 1996 Last Modified: Not Supplied Expires: Not Supplied Suspended: Not Supplied Revoked: Not Supplied Surrendered: 29th October 1999 IPPC Reference: Not Supplied Positional Accuracy: Located by supplier to within 100m	A8SE (S)	806	5	529900 184000
34	Licensed Waste Management Facilities (Locations) Licence Number: 80310 Location: off, York Way, Kings Cross, London, NW1 Operator Name: Murphy Ltd Operator Location: Not Supplied Authority: Environment Agency - Thames Region, North East Area Site Category: Household, Commercial And Industrial Transfer Stations Licence Status: Surrendered Issued: 4th September 1995 Last Modified: Not Supplied Expires: Not Supplied Suspended: Not Supplied Revoked: Not Supplied Surrendered: 6th August 2002 IPPC Reference: Not Supplied Positional Accuracy: Located by supplier to within 10m	A8SE (S)	849	5	529843 183948
35	Licensed Waste Management Facilities (Locations) Licence Number: 80577 Location: 40 Hornsey Street, Islington, London, N7 8HU Operator Name: LondonWaste Ltd Operator Location: Not Supplied Authority: Environment Agency - Thames Region, North East Area Site Category: Household, Commercial And Industrial Transfer Stations Licence Status: Issued Issued: 5th March 2003 Last Modified: Not Supplied Expires: Not Supplied Suspended: Not Supplied Revoked: Not Supplied Surrendered: Not Supplied IPPC Reference: Not Supplied Positional Accuracy: Located by supplier to within 10m	A14NE (E)	929	5	530670 185096
36	Licensed Waste Management Facilities (Locations) Licence Number: 80349 Location: Recycling Centre, Regis Road, Kentish Town, London, NW5 3EP Operator Name: LondonWaste Ltd Operator Location: Not Supplied Authority: Environment Agency - Thames Region, North East Area Site Category: Household Waste Amenity Sites Licence Status: Transferred Issued: 10th December 1996 Last Modified: 25th January 2002 Expires: Not Supplied Suspended: Not Supplied Revoked: Not Supplied Surrendered: Not Supplied IPPC Reference: Not Supplied Positional Accuracy: Located by supplier to within 10m	A12NW (W)	1000	5	528740 185138
	Local Authority Landfill Coverage Name: London Borough of Camden - Has no landfill data to supply		0	7	529737 184833
	Local Authority Landfill Coverage Name: London Borough of Islington - Has no landfill data to supply		140	4	529838 184971

Map ID	Details	Quadrant Reference (Compass Direction)	Estimated Distance From Site	Contact	NGR
37	<p>Registered Waste Transfer Sites</p> <p>Licence Holder: Personnel Hygiene Services Ltd Licence Reference: DL240 Site Location: Unit 1 North Road, HOLLOWAY, London, N7 Operator Location: Tack House, Longmore Street, WESTMINSTER, London, SW1V 1JJ Authority: Environment Agency - Thames Region, North East Area Site Category: Transfer Max Input Rate: Very Small (Less than 10,000 tonnes per year) Waste Source: No known restriction on source of waste Restrictions: Licence Status: Licence lapsed/cancelled/defunct/not applicable/surrenderedCancelled Dated: 1st March 1993 Preceded By: DL240 Licence: Superseded By: Not Given Licence: Positional Accuracy: Manually positioned to the road within the address or location Boundary Quality: Not Supplied Authorised Waste: Clinical - As In Coll/Disp.Reg. Of '88 Max.Waste Permitted By Licence Prescription Only Medical Products</p>	A14NW (E)	658	5	530400 185050
37	<p>Registered Waste Transfer Sites</p> <p>Licence Holder: Personnel Hygiene Services Ltd Licence Reference: DL240 Site Location: Unit 1 North Road, HOLLOWAY, London, N7 Operator Location: Tack House, Longmore Street, WESTMINSTER, London, SW1V 1JJ Authority: Environment Agency - Thames Region, North East Area Site Category: Transfer Max Input Rate: Very Small (Less than 10,000 tonnes per year) Waste Source: No known restriction on source of waste Restrictions: Licence Status: Record supersededSuperseded Dated: 1st November 1986 Preceded By: Not Given Licence: Superseded By: DL240 Licence: Positional Accuracy: Manually positioned to the road within the address or location Boundary Quality: Not Supplied Authorised Waste: Max.Waste Permitted By Licence- Stated Sanitary Towel/Tampon, Disp.Nappies Used Syringes, Blades, Sharps, Needles Prohibited Waste: Special Wastes Waste N.O.S.</p>	A14NW (E)	658	5	530400 185050
38	<p>Registered Waste Transfer Sites</p> <p>Licence Holder: Murphy Ltd Licence Reference: DL599 Site Location: Br Goods Yard, Off York Way, Kings Cross, London, Nw1 Operator Location: 2 Ashley House, Ashley Road, LONDON, Greater London, N17 9LZ Authority: Environment Agency - Thames Region, North East Area Site Category: Transfer Max Input Rate: Small (Equal to or greater than 10,000 and less than 25,000 tonnes per year) Waste Source: No known restriction on source of waste Restrictions: Licence Status: Operational as far as is knownOperational Dated: 4th September 1995 Preceded By: Not Given Licence: Superseded By: Not Given Licence: Positional Accuracy: Located by supplier to within 100m Boundary Quality: Not Supplied Authorised Waste: Dry Cell Batteries Electric Cable/Wire Max.Waste Permitted By Licence Most Lwra Cat. A = Inert Wastes Solidified Tar, Pitch, Bitumen Prohibited Waste: Wood, Paper, Plastics, Tincans, Cement Clinical - As In Coll/Disp.Reg. Of '88 Special Wastes Waste N.O.S.</p>	A8SE (S)	857	5	529840 183940

Map ID	Details	Quadrant Reference (Compass Direction)	Estimated Distance From Site	Contact	NGR
39	<p>Registered Waste Treatment or Disposal Sites</p> <p>Licence Holder: York Way Metals Ltd Licence Reference: T/NE/0473377 (YOR008) Site Location: 1-2 Engineers Cottages, York Way, ISLINGTON, London, N1 0BA Operator Location: Highstone House, 165 High Street, BARNET, London, EN5 5SU Authority: Environment Agency - Thames Region, North East Area Site Category: Scrapyard Max Input Rate: Small (Equal to or greater than 10,000 and less than 25,000 tonnes per year) Waste Source: No known restriction on source of waste Restrictions: Licence Status: Licence has completion certificateSurrendered Dated: 11th November 1996 Preceded By: Not Given Licence: Superseded By: Not Given Licence: Positional Accuracy: Located by supplier to within 100m Boundary Quality: Not Supplied Authorised Waste Elec/Tronic Comp'T/Fix/Fit/Apps Electric Cable & Wire Empty Used Containers Lead/Acid Batteries As Part Of Vehs Lighting Lamps/Tubes/Fluorescents Lwra Cat Bii Gen. Scrap Metal Waste Machinery Mineral Oils As Part Of Vehs Other Veh./Fluids As Part Of Vehs Rubber/Latex Tyres Only As Part Of Vehicles Prohibited Waste Clinical - As In Control.Waste Regs'92 Spec.Waste (Epa'90:S62/1996 Regs)N.O.S Waste N.O.S.</p>	A9SW (SE)	966	5	530199 183936

Map ID	Details	Quadrant Reference (Compass Direction)	Estimated Distance From Site	Contact	NGR
	BGS 1:625,000 Solid Geology Description: Thames Group	A13SE (E)	0	2	529737 184833
	BGS Estimated Soil Chemistry Source: British Geological Survey, National Geoscience Information Service Soil Sample Type: London Arsenic: no data Concentration: Cadmium: no data Concentration: Chromium: no data Concentration: Lead Concentration: no data Nickel: no data Concentration:	A13SE (E)	0	2	529737 184833
	BGS Estimated Soil Chemistry Source: British Geological Survey, National Geoscience Information Service Soil Sample Type: London Arsenic: no data Concentration: Cadmium: no data Concentration: Chromium: no data Concentration: Lead Concentration: no data Nickel: no data Concentration:	A13NE (N)	126	2	529737 185000
	BGS Estimated Soil Chemistry Source: British Geological Survey, National Geoscience Information Service Soil Sample Type: London Arsenic: no data Concentration: Cadmium: no data Concentration: Chromium: no data Concentration: Lead Concentration: no data Nickel: no data Concentration:	A13SE (E)	221	2	530000 184833
	BGS Estimated Soil Chemistry Source: British Geological Survey, National Geoscience Information Service Soil Sample Type: London Arsenic: no data Concentration: Cadmium: no data Concentration: Chromium: no data Concentration: Lead Concentration: no data Nickel: no data Concentration:	A13NE (NE)	276	2	530000 185000
	BGS Estimated Soil Chemistry Source: British Geological Survey, National Geoscience Information Service Soil Sample Type: London Arsenic: no data Concentration: Cadmium: no data Concentration: Chromium: no data Concentration: Lead Concentration: no data Nickel: no data Concentration:	A12SW (W)	694	2	529000 184833
	BGS Estimated Soil Chemistry Source: British Geological Survey, National Geoscience Information Service Soil Sample Type: London Arsenic: no data Concentration: Cadmium: no data Concentration: Chromium: no data Concentration: Lead Concentration: no data Nickel: no data Concentration:	A12NW (W)	713	2	529000 185000

Map ID	Details	Quadrant Reference (Compass Direction)	Estimated Distance From Site	Contact	NGR
	BGS Estimated Soil Chemistry Source: British Geological Survey, National Geoscience Information Service Soil Sample Type: London Arsenic no data Concentration: Cadmium no data Concentration: Chromium no data Concentration: Lead Concentration: no data Nickel no data Concentration:	A8SE (S)	792	2	529737 184000
	BGS Estimated Soil Chemistry Source: British Geological Survey, National Geoscience Information Service Soil Sample Type: London Arsenic no data Concentration: Cadmium no data Concentration: Chromium no data Concentration: Lead Concentration: no data Nickel no data Concentration:	A8SE (S)	831	2	530000 184000
	BGS Measured Urban Soil Chemistry Source: British Geological Survey, National Geoscience Information Service Grid: 529673, 184585 Soil Sample Type: Topsoil Sample Area: London Arsenic Measured 21.00 mg/kg Concentration: Cadmium Measured 0.30 mg/kg Concentration: Chromium Measured 104.00 mg/kg Concentration: Lead Measured 286.00 mg/kg Concentration: Nickel Measured 69.00 mg/kg Concentration:	A13SW (S)	219	2	529673 184585
	BGS Measured Urban Soil Chemistry Source: British Geological Survey, National Geoscience Information Service Grid: 529833, 185232 Soil Sample Type: Topsoil Sample Area: London Arsenic Measured 29.00 mg/kg Concentration: Cadmium Measured 3.70 mg/kg Concentration: Chromium Measured 119.00 mg/kg Concentration: Lead Measured 1057.00 mg/kg Concentration: Nickel Measured 73.00 mg/kg Concentration:	A18SE (N)	372	2	529833 185232
	BGS Measured Urban Soil Chemistry Source: British Geological Survey, National Geoscience Information Service Grid: 530239, 184733 Soil Sample Type: Topsoil Sample Area: London Arsenic Measured 56.00 mg/kg Concentration: Cadmium Measured 0.60 mg/kg Concentration: Chromium Measured 111.00 mg/kg Concentration: Lead Measured 742.00 mg/kg Concentration: Nickel Measured 39.00 mg/kg Concentration:	A14SW (E)	469	2	530239 184733

Map ID	Details	Quadrant Reference (Compass Direction)	Estimated Distance From Site	Contact	NGR
	BGS Measured Urban Soil Chemistry Source: British Geological Survey, National Geoscience Information Service Grid: 529735, 184296 Soil Sample Type: Topsoil Sample Area: London Arsenic Measured 14.00 mg/kg Concentration: Cadmium Measured 1.30 mg/kg Concentration: Chromium Measured 95.00 mg/kg Concentration: Lead Measured 168.00 mg/kg Concentration: Nickel Measured 33.00 mg/kg Concentration:	A8NW (S)	496	2	529735 184296
	BGS Measured Urban Soil Chemistry Source: British Geological Survey, National Geoscience Information Service Grid: 529127, 184723 Soil Sample Type: Topsoil Sample Area: London Arsenic Measured 21.00 mg/kg Concentration: Cadmium Measured 0.30 mg/kg Concentration: Chromium Measured 96.00 mg/kg Concentration: Lead Measured 766.00 mg/kg Concentration: Nickel Measured 37.00 mg/kg Concentration:	A12SE (W)	579	2	529127 184723
	BGS Measured Urban Soil Chemistry Source: British Geological Survey, National Geoscience Information Service Grid: 529215, 185284 Soil Sample Type: Topsoil Sample Area: London Arsenic Measured 20.00 mg/kg Concentration: Cadmium Measured 0.60 mg/kg Concentration: Chromium Measured 72.00 mg/kg Concentration: Lead Measured 536.00 mg/kg Concentration: Nickel Measured 33.00 mg/kg Concentration:	A17SE (NW)	651	2	529215 185284
	BGS Measured Urban Soil Chemistry Source: British Geological Survey, National Geoscience Information Service Grid: 529298, 184298 Soil Sample Type: Topsoil Sample Area: London Arsenic Measured 16.00 mg/kg Concentration: Cadmium Measured 0.60 mg/kg Concentration: Chromium Measured 80.00 mg/kg Concentration: Lead Measured 1603.00 mg/kg Concentration: Nickel Measured 31.00 mg/kg Concentration:	A7NE (SW)	663	2	529298 184298
	BGS Measured Urban Soil Chemistry Source: British Geological Survey, National Geoscience Information Service Grid: 529825, 185580 Soil Sample Type: Topsoil Sample Area: London Arsenic Measured 19.00 mg/kg Concentration: Cadmium Measured 0.30 mg/kg Concentration: Chromium Measured 98.00 mg/kg Concentration: Lead Measured 237.00 mg/kg Concentration: Nickel Measured 41.00 mg/kg Concentration:	A18NE (N)	712	2	529825 185580

Map ID	Details	Quadrant Reference (Compass Direction)	Estimated Distance From Site	Contact	NGR
	BGS Measured Urban Soil Chemistry Source: British Geological Survey, National Geoscience Information Service Grid: 530202, 185425 Soil Sample Type: Topsoil Sample Area: London Arsenic Measured 15.00 mg/kg Concentration: Cadmium Measured 0.30 mg/kg Concentration: Chromium Measured 87.00 mg/kg Concentration: Lead Measured 2026.00 mg/kg Concentration: Nickel Measured 38.00 mg/kg Concentration:	A19SW (NE)	723	2	530202 185425
	BGS Measured Urban Soil Chemistry Source: British Geological Survey, National Geoscience Information Service Grid: 530312, 184326 Soil Sample Type: Topsoil Sample Area: London Arsenic Measured 26.00 mg/kg Concentration: Cadmium Measured 0.30 mg/kg Concentration: Chromium Measured 95.00 mg/kg Concentration: Lead Measured 408.00 mg/kg Concentration: Nickel Measured 55.00 mg/kg Concentration:	A9NW (SE)	727	2	530312 184326
	BGS Measured Urban Soil Chemistry Source: British Geological Survey, National Geoscience Information Service Grid: 528958, 185156 Soil Sample Type: Topsoil Sample Area: London Arsenic Measured 16.00 mg/kg Concentration: Cadmium Measured 0.30 mg/kg Concentration: Chromium Measured 62.00 mg/kg Concentration: Lead Measured 625.00 mg/kg Concentration: Nickel Measured 23.00 mg/kg Concentration:	A12NW (W)	801	2	528958 185156
	BGS Measured Urban Soil Chemistry Source: British Geological Survey, National Geoscience Information Service Grid: 528802, 184667 Soil Sample Type: Topsoil Sample Area: London Arsenic Measured 12.00 mg/kg Concentration: Cadmium Measured 0.30 mg/kg Concentration: Chromium Measured 22.00 mg/kg Concentration: Lead Measured 22.00 mg/kg Concentration: Nickel Measured 9.00 mg/kg Concentration:	A12SW (W)	908	2	528802 184667
	BGS Measured Urban Soil Chemistry Source: British Geological Survey, National Geoscience Information Service Grid: 528869, 184298 Soil Sample Type: Topsoil Sample Area: London Arsenic Measured 14.00 mg/kg Concentration: Cadmium Measured 0.30 mg/kg Concentration: Chromium Measured 88.00 mg/kg Concentration: Lead Measured 1420.00 mg/kg Concentration: Nickel Measured 28.00 mg/kg Concentration:	A7NW (SW)	984	2	528869 184298

Map ID	Details	Quadrant Reference (Compass Direction)	Estimated Distance From Site	Contact	NGR
	BGS Urban Soil Chemistry Averages Source: British Geological Survey, National Geoscience Information Service Sample Area: London Count Id: 7189 Arsenic Minimum Concentration: 1.00 mg/kg Arsenic Average Concentration: 17.00 mg/kg Arsenic Maximum Concentration: 161.00 mg/kg Cadmium Minimum Concentration: 0.30 mg/kg Cadmium Average Concentration: 0.90 mg/kg Cadmium Maximum Concentration: 165.20 mg/kg Chromium Minimum Concentration: 13.00 mg/kg Chromium Average Concentration: 79.00 mg/kg Chromium Maximum Concentration: 2094.00 mg/kg Lead Minimum Concentration: 11.00 mg/kg Lead Average Concentration: 280.00 mg/kg Lead Maximum Concentration: 10000.00 mg/kg Nickel Minimum Concentration: 2.00 mg/kg Nickel Average Concentration: 28.00 mg/kg Nickel Maximum Concentration: 506.00 mg/kg	A13SE (E)	0	2	529737 184833
	Coal Mining Affected Areas In an area that might not be affected by coal mining				
	Non Coal Mining Areas of Great Britain No Hazard				
	Potential for Collapsible Ground Stability Hazards Hazard Potential: Very Low Source: British Geological Survey, National Geoscience Information Service	A13SE (E)	0	2	529737 184833
	Potential for Collapsible Ground Stability Hazards Hazard Potential: Very Low Source: British Geological Survey, National Geoscience Information Service	A13NE (N)	126	2	529737 185000
	Potential for Collapsible Ground Stability Hazards Hazard Potential: Very Low Source: British Geological Survey, National Geoscience Information Service	A13SE (E)	221	2	530000 184833
	Potential for Compressible Ground Stability Hazards Hazard Potential: No Hazard Source: British Geological Survey, National Geoscience Information Service	A13SE (E)	0	2	529737 184833
	Potential for Compressible Ground Stability Hazards Hazard Potential: No Hazard Source: British Geological Survey, National Geoscience Information Service	A13NE (N)	126	2	529737 185000
	Potential for Compressible Ground Stability Hazards Hazard Potential: No Hazard Source: British Geological Survey, National Geoscience Information Service	A13SE (E)	221	2	530000 184833
	Potential for Ground Dissolution Stability Hazards Hazard Potential: No Hazard Source: British Geological Survey, National Geoscience Information Service	A13SE (E)	0	2	529737 184833
	Potential for Ground Dissolution Stability Hazards Hazard Potential: No Hazard Source: British Geological Survey, National Geoscience Information Service	A13NE (N)	126	2	529737 185000
	Potential for Ground Dissolution Stability Hazards Hazard Potential: No Hazard Source: British Geological Survey, National Geoscience Information Service	A13SE (E)	221	2	530000 184833
	Potential for Landslide Ground Stability Hazards Hazard Potential: Very Low Source: British Geological Survey, National Geoscience Information Service	A13SE (E)	0	2	529737 184833

Map ID	Details	Quadrant Reference (Compass Direction)	Estimated Distance From Site	Contact	NGR
	Potential for Landslide Ground Stability Hazards Hazard Potential: Very Low Source: British Geological Survey, National Geoscience Information Service	A13NE (N)	126	2	529737 185000
	Potential for Landslide Ground Stability Hazards Hazard Potential: Low Source: British Geological Survey, National Geoscience Information Service	A13SW (SW)	197	2	529548 184696
	Potential for Landslide Ground Stability Hazards Hazard Potential: Very Low Source: British Geological Survey, National Geoscience Information Service	A13SE (E)	221	2	530000 184833
	Potential for Running Sand Ground Stability Hazards Hazard Potential: No Hazard Source: British Geological Survey, National Geoscience Information Service	A13SE (E)	0	2	529737 184833
	Potential for Running Sand Ground Stability Hazards Hazard Potential: No Hazard Source: British Geological Survey, National Geoscience Information Service	A13NE (N)	126	2	529737 185000
	Potential for Running Sand Ground Stability Hazards Hazard Potential: No Hazard Source: British Geological Survey, National Geoscience Information Service	A13SE (E)	221	2	530000 184833
	Potential for Shrinking or Swelling Clay Ground Stability Hazards Hazard Potential: Moderate Source: British Geological Survey, National Geoscience Information Service	A13SE (E)	0	2	529737 184833
	Potential for Shrinking or Swelling Clay Ground Stability Hazards Hazard Potential: Moderate Source: British Geological Survey, National Geoscience Information Service	A13NE (N)	126	2	529737 185000
	Potential for Shrinking or Swelling Clay Ground Stability Hazards Hazard Potential: Moderate Source: British Geological Survey, National Geoscience Information Service	A13SE (E)	221	2	530000 184833
	Radon Potential - Radon Protection Measures Protection Measure: No radon protective measures are necessary in the construction of new dwellings or extensions Source: British Geological Survey, National Geoscience Information Service	A13SE (E)	0	2	529737 184833
	Radon Potential - Radon Affected Areas Affected Area: The property is in a lower probability radon area, as less than 1% of homes are above the action level Source: British Geological Survey, National Geoscience Information Service	A13SE (E)	0	2	529737 184833

Map ID	Details	Quadrant Reference (Compass Direction)	Estimated Distance From Site	Contact	NGR
40	Contemporary Trade Directory Entries Name: Franklin Autos Location: 97, Camden Mews, London, NW1 9BU Classification: Garage Services Status: Active Positional Accuracy: Automatically positioned to the address	A13SW (S)	29	-	529714 184777
41	Contemporary Trade Directory Entries Name: Peplink Design Location: Unit 4, Church Studios, Camden Pk Rd, London, NW1 9AY Classification: Leather Products - Manufacturers & Suppliers Status: Inactive Positional Accuracy: Manually positioned to the address or location	A13SE (SE)	58	-	529814 184774
42	Contemporary Trade Directory Entries Name: Hawkins & Scuffell Location: 123, Camden Mews, London, NW1 9AH Classification: Antiques - Repairing & Restoring Status: Inactive Positional Accuracy: Automatically positioned to the address	A13NE (NE)	77	-	529822 184900
42	Contemporary Trade Directory Entries Name: W R D Worldwide Music Ltd Location: 282, Camden Road, London, NW1 9AB Classification: Record, Tape & CD Manufacturers & Wholesalers Status: Inactive Positional Accuracy: Automatically positioned to the address	A13NE (NE)	108	-	529818 184945
42	Contemporary Trade Directory Entries Name: Empire Location: 173, York Way, London, N7 9LN Classification: Dry Cleaners Status: Active Positional Accuracy: Automatically positioned to the address	A13NE (NE)	125	-	529844 184945
42	Contemporary Trade Directory Entries Name: Umpire Professional Location: 173, York Way, London, N7 9LN Classification: Dry Cleaners Status: Inactive Positional Accuracy: Automatically positioned to the address	A13NE (NE)	125	-	529844 184945
43	Contemporary Trade Directory Entries Name: Andros Fashions Location: Hampshire St, London, NW5 2TE Classification: Clothing & Fabrics - Manufacturers Status: Inactive Positional Accuracy: Manually positioned to the road within the address or location	A13NW (N)	87	-	529696 184956
43	Contemporary Trade Directory Entries Name: Electricomms Ltd Location: 23 Hampshire St, London, NW5 2TE Classification: Electrical Engineers Status: Inactive Positional Accuracy: Manually positioned to the road within the address or location	A13NW (N)	97	-	529710 184970
43	Contemporary Trade Directory Entries Name: Starquest Ltd Location: 1, Hampshire Street, London, NW5 2TE Classification: Sheet Metal Work Status: Inactive Positional Accuracy: Automatically positioned in the proximity of the address	A13NW (N)	101	-	529730 184975
43	Contemporary Trade Directory Entries Name: Camden Joinery Location: 3, Hampshire Street, London, NW5 2TE Classification: Joinery Manufacturers Status: Inactive Positional Accuracy: Manually positioned to the address or location	A13NW (N)	101	-	529730 184975
43	Contemporary Trade Directory Entries Name: Larke Location: 1, Long Meadow, Torriano Avenue, London, NW5 2SU Classification: Cleaning Services - Domestic Status: Inactive Positional Accuracy: Automatically positioned to the address	A13NW (N)	120	-	529693 184990
44	Contemporary Trade Directory Entries Name: I Do Clean Location: 7, Canal Boulevard, London, NW1 9AQ Classification: Cleaning Services - Domestic Status: Active Positional Accuracy: Automatically positioned to the address	A13SW (W)	92	-	529603 184829

Map ID	Details	Quadrant Reference (Compass Direction)	Estimated Distance From Site	Contact	NGR
45	Contemporary Trade Directory Entries Name: S C Paul Location: 165, York Way, London, N7 9LN Classification: Laundries & Launderettes Status: Inactive Positional Accuracy: Automatically positioned to the address	A13NE (NE)	124	-	529866 184924
46	Contemporary Trade Directory Entries Name: The Maid Of London Location: 181, York Way, London, N7 9LN Classification: Cleaning Services - Domestic Status: Inactive Positional Accuracy: Automatically positioned to the address	A13NE (NE)	125	-	529825 184960
46	Contemporary Trade Directory Entries Name: Maid Of London Location: 181, York Way, London, N7 9LN Classification: Cleaning Services - Domestic Status: Inactive Positional Accuracy: Automatically positioned to the address	A13NE (NE)	125	-	529825 184960
47	Contemporary Trade Directory Entries Name: Venus Laundry Location: 3, Hampshire Street, London, NW5 2TE Classification: Laundries & Launderettes Status: Inactive Positional Accuracy: Automatically positioned to the address	A13NW (N)	135	-	529735 185009
47	Contemporary Trade Directory Entries Name: Alexander Ley & Son Location: 13, Brecknock Road, London, N7 0BL Classification: Antiques - Repairing & Restoring Status: Inactive Positional Accuracy: Automatically positioned to the address	A13NE (N)	151	-	529755 185023
47	Contemporary Trade Directory Entries Name: Universal Location: 11, Brecknock Road, London, N7 0BL Classification: Dry Cleaners Status: Active Positional Accuracy: Automatically positioned to the address	A13NE (N)	152	-	529762 185023
47	Contemporary Trade Directory Entries Name: Circa 48 Location: 17b, Brecknock Road, London, N7 0BL Classification: Picture & Picture Frame Renovating & Restoring Status: Active Positional Accuracy: Automatically positioned to the address	A13NE (N)	162	-	529745 185036
47	Contemporary Trade Directory Entries Name: Foamtec Location: 1-7, Hargrave Place, London, N7 0BP Classification: Foam Products - Rubber & Plastics Status: Active Positional Accuracy: Automatically positioned to the address	A13NW (N)	167	-	529713 185041
48	Contemporary Trade Directory Entries Name: Select Shirt & Laundry Location: 9, Brecknock Road, London, N7 0BL Classification: Dry Cleaners Status: Inactive Positional Accuracy: Automatically positioned to the address	A13NE (N)	148	-	529764 185019
48	Contemporary Trade Directory Entries Name: Andrews Office Equipment Location: 229a, Camden Road, London, N7 0HR Classification: Office Furniture & Equipment Status: Active Positional Accuracy: Automatically positioned to the address	A13NE (N)	170	-	529813 185024
48	Contemporary Trade Directory Entries Name: Li Xin Location: 12, Brecknock Road, London, N7 0DD Classification: Bags, Belts & Accessories - Manufacturers & Suppliers Status: Inactive Positional Accuracy: Automatically positioned to the address	A13NE (N)	176	-	529790 185040
49	Contemporary Trade Directory Entries Name: Motorway Tyres & Auto Centres Location: 139-143, York Way, London, N7 9LG Classification: Tyre Dealers Status: Inactive Positional Accuracy: Automatically positioned to the address	A13NE (E)	153	-	529931 184850

Map ID	Details	Quadrant Reference (Compass Direction)	Estimated Distance From Site	Contact	NGR
50	Contemporary Trade Directory Entries Name: Wiloth Ltd Location: 47, Abingdon Close, Camden Square, London, NW1 9UX Classification: Cleaning Services - Domestic Status: Active Positional Accuracy: Automatically positioned to the address	A13SW (SW)	163	-	529644 184661
51	Contemporary Trade Directory Entries Name: Key Production Location: 2, Hargrave Place, London, N7 0BP Classification: Record, Tape & CD Manufacturers Status: Inactive Positional Accuracy: Automatically positioned to the address	A13NW (N)	197	-	529707 185070
52	Contemporary Trade Directory Entries Name: Chris Jenkins Cars Location: 145-147, Camden Road, London, NW1 9HA Classification: Car Dealers Status: Inactive Positional Accuracy: Automatically positioned in the proximity of the address	A13SW (SW)	222	-	529541 184672
52	Contemporary Trade Directory Entries Name: Auto Deutsche Location: 139-147, Camden Road, London, NW1 9HA Classification: Garage Services Status: Active Positional Accuracy: Automatically positioned to the address	A13SW (SW)	239	-	529530 184658
52	Contemporary Trade Directory Entries Name: Normsbridge Filling Station Location: 139-143, Camden Road, London, NW1 9HA Classification: Petrol Filling Stations - 24 Hour Status: Inactive Positional Accuracy: Manually positioned to the address or location	A13SW (SW)	257	-	529516 184646
53	Contemporary Trade Directory Entries Name: S & M Cleaning Location: 3, Osenev Crescent, London, NW5 2AT Classification: Commercial Cleaning Services Status: Inactive Positional Accuracy: Automatically positioned to the address	A13NW (W)	278	-	529417 184858
53	Contemporary Trade Directory Entries Name: Russell Motors Location: 1, Osenev Crescent, London, NW5 2AT Classification: Garage Services Status: Inactive Positional Accuracy: Automatically positioned to the address	A13NW (W)	284	-	529411 184855
54	Contemporary Trade Directory Entries Name: Esso Location: 196-206, Camden Road, London, NW1 9HG Classification: Petrol Filling Stations Status: Active Positional Accuracy: Automatically positioned to the address	A13SW (SW)	281	-	529541 184593
54	Contemporary Trade Directory Entries Name: Tesco Express Location: 196-206, Camden Road, London, NW1 9HG Classification: Petrol Filling Stations Status: Inactive Positional Accuracy: Automatically positioned to the address	A13SW (SW)	281	-	529541 184593
55	Contemporary Trade Directory Entries Name: M P Snelling Refrigeration Ltd Location: 59, Torriano Avenue, London, NW5 2SG Classification: Refrigeration Equipment - Commercial Status: Inactive Positional Accuracy: Automatically positioned to the address	A13NW (NW)	289	-	529559 185112
56	Contemporary Trade Directory Entries Name: Bartholomew Commercials Location: A, 90, Bartholomew Road, London, NW5 2AS Classification: Car Dealers Status: Inactive Positional Accuracy: Automatically positioned to the address	A12SE (W)	314	-	529382 184804
57	Contemporary Trade Directory Entries Name: Medical Optics Ltd Location: Unit 1, Dove Commercial Centre, 109, Bartholomew Road, London, NW5 2BJ Classification: Medical Equipment Maintenance & Repairs Status: Active Positional Accuracy: Automatically positioned to the address	A13NW (NW)	347	-	529426 185063

Map ID	Details	Quadrant Reference (Compass Direction)	Estimated Distance From Site	Contact	NGR
57	Contemporary Trade Directory Entries Name: Basis Lighting Ltd Location: Unit 3-4, Dove Commercial Centre, 109, Bartholomew Road, London, NW5 2BJ Classification: Lighting Manufacturers Status: Active Positional Accuracy: Automatically positioned to the address	A13NW (NW)	347	-	529426 185063
57	Contemporary Trade Directory Entries Name: Elizabeth Neville Location: Dove Commercial Centre, 109, Bartholomew Road, London, NW5 2BJ Classification: Bookbinders Status: Inactive Positional Accuracy: Automatically positioned to the address	A13NW (NW)	347	-	529426 185063
57	Contemporary Trade Directory Entries Name: H & B Motor Engineers Ltd Location: 111-113, Bartholomew Road, London, NW5 2BJ Classification: Mot Testing Centres Status: Inactive Positional Accuracy: Automatically positioned in the proximity of the address	A13NW (NW)	363	-	529432 185095
57	Contemporary Trade Directory Entries Name: Conspel Ltd Location: Osborne House, 111-113, Bartholomew Road, LONDON, NW5 2BJ Classification: Engineering Services Status: Inactive Positional Accuracy: Automatically positioned to the address	A13NW (NW)	376	-	529436 185119
58	Contemporary Trade Directory Entries Name: Oilfield Production Consultants Ltd Location: Unit 1/2, Apollo Studios, Charlton Kings Road, London, NW5 2SB Classification: Oil & Gas Exploration Supplies & Services Status: Inactive Positional Accuracy: Automatically positioned to the address	A18SW (N)	374	-	529600 185227
58	Contemporary Trade Directory Entries Name: C Mcnicoll Location: Unit 3, Apollo Studios, Charlton Kings Road, London, NW5 2SB Classification: Ceramic Manufacturers, Supplies & Services Status: Inactive Positional Accuracy: Automatically positioned to the address	A18SW (N)	376	-	529589 185225
59	Contemporary Trade Directory Entries Name: Mccrone Scientific Ltd Location: McCrone House, 155a, Leighton Road, London, NW5 2RD Classification: Laboratory Equipment, Instruments & Supplies Status: Inactive Positional Accuracy: Automatically positioned to the address	A18SW (NW)	387	-	529547 185219
60	Contemporary Trade Directory Entries Name: Kingsbury Builders Merchants Ltd Location: 61, Caversham Road, London, NW5 2DH Classification: Builders' Merchants Status: Active Positional Accuracy: Automatically positioned to the address	A12NE (W)	387	-	529311 184895
61	Contemporary Trade Directory Entries Name: Cleaner Market Estate Location: 12, North Road, London, N7 9EY Classification: Commercial Cleaning Services Status: Active Positional Accuracy: Automatically positioned to the address	A14NW (E)	392	-	530152 184952
62	Contemporary Trade Directory Entries Name: Jr Quintess Cleaning Services Location: 11, Murray Street, London, NW1 9RE Classification: Commercial Cleaning Services Status: Active Positional Accuracy: Automatically positioned to the address	A8NW (S)	435	-	529586 184387
62	Contemporary Trade Directory Entries Name: Subway Location: Murray St, London, NW1 9RE Classification: Diamond Tool Manufacturers Status: Inactive Positional Accuracy: Manually positioned to the road within the address or location	A8NW (S)	435	-	529624 184374

Map ID	Details	Quadrant Reference (Compass Direction)	Estimated Distance From Site	Contact	NGR
63	Contemporary Trade Directory Entries Name: Lucky Motors Location: 17, Camden Mews, London, NW1 9DB Classification: Garage Services Status: Active Positional Accuracy: Automatically positioned to the address	A8NW (SW)	435	-	529453 184466
63	Contemporary Trade Directory Entries Name: Laboratory Glassware Supplies Location: 2b, Camden Mews, London, NW1 9DB Classification: Glass Products - Manufacturers Status: Inactive Positional Accuracy: Automatically positioned to the address	A8NW (SW)	455	-	529456 184438
64	Contemporary Trade Directory Entries Name: J & J Print Finishers Location: York Way, London, N7 9PQ Classification: Print Finishers Status: Inactive Positional Accuracy: Manually positioned to the road within the address or location	A8NE (SE)	445	-	530041 184454
64	Contemporary Trade Directory Entries Name: Aperture Design & Printing Location: 266, York Way, London, N7 9PQ Classification: Printers Status: Inactive Positional Accuracy: Automatically positioned to the address	A8NE (SE)	460	-	530068 184457
64	Contemporary Trade Directory Entries Name: Norvalls Ltd Location: 266, York Way, London, N7 9PQ Classification: Print Finishers Status: Inactive Positional Accuracy: Automatically positioned to the address	A8NE (SE)	460	-	530068 184457
64	Contemporary Trade Directory Entries Name: Corporate Responce Ltd Location: 266, York Way, London, N7 9PQ Classification: Printers Status: Inactive Positional Accuracy: Automatically positioned to the address	A8NE (SE)	460	-	530068 184457
64	Contemporary Trade Directory Entries Name: J Hewitt & Co Ltd Location: 266, York Way, London, N7 9PQ Classification: Print Finishers Status: Inactive Positional Accuracy: Automatically positioned to the address	A8NE (SE)	460	-	530068 184457
64	Contemporary Trade Directory Entries Name: Mabro Trading Location: Rebond House, 98-124, Brewery Road, London, N7 9PG Classification: Clothing & Fabrics - Manufacturers Status: Inactive Positional Accuracy: Automatically positioned to the address	A9NW (SE)	494	-	530118 184458
65	Contemporary Trade Directory Entries Name: Agar Battery Centre Location: 93, Agar Grove, London, NW1 9UF Classification: Battery Manufacturers & Supplies Status: Inactive Positional Accuracy: Automatically positioned to the address	A8NE (SE)	461	-	529981 184392
65	Contemporary Trade Directory Entries Name: Agar Batteries Location: 93, Agar Grove, London, NW1 9UF Classification: Battery Manufacturers & Supplies Status: Inactive Positional Accuracy: Automatically positioned to the address	A8NE (SE)	461	-	529981 184392
66	Contemporary Trade Directory Entries Name: Levitt Shennan Associates Ltd Location: Unit 5 Clocktower Workspace, 4 Shearling Way, London, N7 9TH Classification: Lighting Manufacturers Status: Inactive Positional Accuracy: Manually positioned to the address or location	A14NW (E)	475	-	530253 184864
67	Contemporary Trade Directory Entries Name: Crankshaft Exchange & Borers Ltd Location: 44, St. Pauls Crescent, London, NW1 9TN Classification: Engine Rebuilding & Reconditioning Status: Active Positional Accuracy: Automatically positioned to the address	A8NE (S)	490	-	529767 184302

Map ID	Details	Quadrant Reference (Compass Direction)	Estimated Distance From Site	Contact	NGR
67	Contemporary Trade Directory Entries Name: Cane & Abel Location: Unit F, 44, St. Pauls Crescent, London, NW1 9TN Classification: Furniture Manufacturers - Home & Office Status: Inactive Positional Accuracy: Automatically positioned to the address	A8NE (S)	490	-	529767 184302
67	Contemporary Trade Directory Entries Name: H G Abbott Location: Unit A, 44, St. Pauls Crescent, London, NW1 9TN Classification: Engineers - General Status: Inactive Positional Accuracy: Manually positioned to the address or location	A8NE (S)	490	-	529767 184302
68	Contemporary Trade Directory Entries Name: Danka Business Systems Plc Location: 88, Brewery Road, London, N7 9NT Classification: Photocopiers Status: Inactive Positional Accuracy: Manually positioned to the address or location	A14SW (SE)	499	-	530175 184520
69	Contemporary Trade Directory Entries Name: Agar Grove Tyres Location: 164, Agar Grove, London, NW1 9TY Classification: Tyre Dealers Status: Active Positional Accuracy: Automatically positioned to the address	A8NE (SE)	506	-	530027 184367
69	Contemporary Trade Directory Entries Name: Chalk Farm Location: 164, Agar Grove, London, NW1 9TY Classification: Tyre Dealers Status: Inactive Positional Accuracy: Automatically positioned to the address	A8NE (SE)	506	-	530027 184367
70	Contemporary Trade Directory Entries Name: Photograph Wholesale Ltd Location: 15 Leighton Pl, London, NW5 2QL Classification: Clothing & Fabrics - Manufacturers Status: Inactive Positional Accuracy: Manually positioned to the address or location	A12NE (NW)	511	-	529274 185132
71	Contemporary Trade Directory Entries Name: Ruth Stokes Location: 35b Hilldrop Rd, London, N7 0JE Classification: Photocopiers Status: Inactive Positional Accuracy: Manually positioned within the geographical locality	A18SE (N)	512	-	529790 185383
72	Contemporary Trade Directory Entries Name: Express Garage Services Location: 51-53, Islip Street, London, NW5 2DL Classification: Garage Services Status: Inactive Positional Accuracy: Automatically positioned to the address	A12NE (W)	514	-	529208 185009
72	Contemporary Trade Directory Entries Name: Motor Crash Repairs (London) Ltd Location: 51-53, Islip Street, London, NW5 2DL Classification: Car Body Repairs Status: Inactive Positional Accuracy: Automatically positioned to the address	A12NE (W)	514	-	529208 185009
73	Contemporary Trade Directory Entries Name: Galactic Press Ltd Location: Unit 7/8, Clocktower Workspace, 4, Shearling Way, London, N7 9TH Classification: Printers Status: Inactive Positional Accuracy: Automatically positioned in the proximity of the address	A14NW (E)	518	-	530289 184920
74	Contemporary Trade Directory Entries Name: Pentonville Rubber Products Ltd Location: First Floor, 55-61, Brewery Road, London, N7 9QH Classification: Rubber & Plastic Products - Manufacturers Status: Inactive Positional Accuracy: Automatically positioned to the address	A9NW (SE)	519	-	530087 184396
74	Contemporary Trade Directory Entries Name: Camero Ventures Ltd Location: First Floor, 55-61, Brewery Road, London, N7 9QH Classification: Clothing & Fabrics - Manufacturers Status: Inactive Positional Accuracy: Automatically positioned to the address	A9NW (SE)	519	-	530087 184396

Map ID	Details	Quadrant Reference (Compass Direction)	Estimated Distance From Site	Contact	NGR
74	Contemporary Trade Directory Entries Name: Terrence Haynes Location: 252, York Way, London, N7 9QQ Classification: Office Furniture & Equipment Status: Inactive Positional Accuracy: Automatically positioned to the address	A8NE (SE)	520	-	530071 184381
74	Contemporary Trade Directory Entries Name: Matthew Marchbank Ltd Location: 34, Brandon Road, LONDON, N7 9AA Classification: Cabinet Makers Status: Active Positional Accuracy: Automatically positioned to the address	A9NW (SE)	533	-	530094 184384
74	Contemporary Trade Directory Entries Name: Car Clinic Location: 240, York Way, London, N7 9AG Classification: Garage Services Status: Inactive Positional Accuracy: Automatically positioned to the address	A9NW (SE)	555	-	530078 184343
74	Contemporary Trade Directory Entries Name: Kings Cross Motor'S Location: 240, York Way, London, N7 9AG Classification: Garage Services Status: Active Positional Accuracy: Manually positioned to the address or location	A9NW (SE)	555	-	530078 184343
74	Contemporary Trade Directory Entries Name: Fragrance Factory Ltd Location: 1, Brandon Road, London, N7 9AA Classification: Perfume Suppliers Status: Active Positional Accuracy: Automatically positioned to the address	A9NW (SE)	560	-	530095 184349
74	Contemporary Trade Directory Entries Name: W S G Location: 3, Brandon Road, London, N7 9AA Classification: Mot Testing Centres Status: Inactive Positional Accuracy: Automatically positioned to the address	A9NW (SE)	561	-	530129 184377
74	Contemporary Trade Directory Entries Name: Flower Grove Ltd Location: 230-238, York Way, London, N7 9AG Classification: Clothing & Fabrics - Manufacturers Status: Active Positional Accuracy: Automatically positioned in the proximity of the address	A8NE (SE)	567	-	530072 184325
75	Contemporary Trade Directory Entries Name: D J Nicholls Location: 28c, Bartholomew Road, London, NW5 2AJ Classification: Cleaning Services - Commercial Status: Inactive Positional Accuracy: Automatically positioned to the address	A12SE (W)	528	-	529200 184650
76	Contemporary Trade Directory Entries Name: Jon Adam (Sportswear) Ltd Location: 68, Brewery Road, London, N7 9NT Classification: Sportswear - Manufacturers Status: Inactive Positional Accuracy: Automatically positioned to the address	A14SW (SE)	534	-	530242 184556
76	Contemporary Trade Directory Entries Name: Janitorial Express Location: 64, Brewery Road, London, N7 9NT Classification: Cleaning Materials & Equipment Status: Active Positional Accuracy: Automatically positioned to the address	A14SW (SE)	553	-	530264 184558
76	Contemporary Trade Directory Entries Name: G.J.M Location: Unit 5-7 Blenheim Ct, Brewery Rd, London, N7 9NY Classification: Lingerie Manufacturers & Wholesalers Status: Inactive Positional Accuracy: Manually positioned to the address or location	A14SW (SE)	558	-	530290 184600
77	Contemporary Trade Directory Entries Name: Park Lane Aftersales Location: 39-41, Brewery Road, London, N7 9QH Classification: Garage Services Status: Inactive Positional Accuracy: Automatically positioned to the address	A9NW (SE)	537	-	530175 184459

Map ID	Details	Quadrant Reference (Compass Direction)	Estimated Distance From Site	Contact	NGR
77	Contemporary Trade Directory Entries Name: Park Lane Location: 39-41, Brewery Road, London, N7 9QH Classification: Car Dealers - Used Status: Inactive Positional Accuracy: Automatically positioned to the address	A9NW (SE)	537	-	530175 184459
77	Contemporary Trade Directory Entries Name: Lti London Taxi Co Ltd Location: 39-41, Brewery Road, London, N7 9QH Classification: Car Dealers Status: Active Positional Accuracy: Automatically positioned to the address	A9NW (SE)	537	-	530175 184459
78	Contemporary Trade Directory Entries Name: Holydivineltd Location: Flat 9, Ashmore, Agar Grove, London, NW1 9SX Classification: Cleaning Services - Domestic Status: Active Positional Accuracy: Automatically positioned to the address	A8NW (S)	553	-	529579 184264
79	Contemporary Trade Directory Entries Name: French & German Car Services Ltd Location: 3, Middleton Mews, London, N7 9LT Classification: Garage Services Status: Active Positional Accuracy: Automatically positioned to the address	A19SW (NE)	554	-	530118 185274
79	Contemporary Trade Directory Entries Name: Mac-Jetronix Location: 2, Middleton Mews, London, N7 9LT Classification: Garage Services Status: Inactive Positional Accuracy: Automatically positioned to the address	A19SW (NE)	554	-	530118 185274
80	Contemporary Trade Directory Entries Name: A W Motors Location: 134, Camley Street, London, N1C 4PG Classification: Garage Services Status: Active Positional Accuracy: Automatically positioned to the address	A8NW (S)	558	-	529676 184238
80	Contemporary Trade Directory Entries Name: Aw Motors Location: 134, Camley Street, London, NW1 0PG Classification: Garage Services Status: Active Positional Accuracy: Automatically positioned to the address	A8NW (S)	558	-	529676 184238
80	Contemporary Trade Directory Entries Name: Jaguar Ac Classics Location: 132, Camley Street, London, NW1 0PG Classification: Garage Services Status: Inactive Positional Accuracy: Automatically positioned to the address	A8NW (S)	567	-	529678 184229
80	Contemporary Trade Directory Entries Name: B T B Garages Location: 128, Camley Street, London, NW1 0PG Classification: Garage Services Status: Inactive Positional Accuracy: Automatically positioned to the address	A8NW (S)	584	-	529683 184211
80	Contemporary Trade Directory Entries Name: Euro Motors Location: 128, Camley Street, London, NW1 0PG Classification: Garage Services Status: Active Positional Accuracy: Automatically positioned to the address	A8NW (S)	584	-	529683 184211
80	Contemporary Trade Directory Entries Name: German Car Centre Location: 126, Camley Street, London, NW1 0PG Classification: Mot Testing Centres Status: Inactive Positional Accuracy: Automatically positioned to the address	A8NW (S)	594	-	529686 184201
80	Contemporary Trade Directory Entries Name: German Car Centre Location: 126, Camley Street, London, N1C 4PG Classification: Garage Services Status: Active Positional Accuracy: Automatically positioned to the address	A8NW (S)	594	-	529686 184201

Map ID	Details	Quadrant Reference (Compass Direction)	Estimated Distance From Site	Contact	NGR
80	Contemporary Trade Directory Entries Name: T & S Coachworks Ltd Location: 124, Camley Street, London, NW1 0PG Classification: Garage Services Status: Inactive Positional Accuracy: Automatically positioned to the address	A8NW (S)	602	-	529688 184192
80	Contemporary Trade Directory Entries Name: Transauto Garage Ltd Location: 124, Camley Street, London, N1C 4PG Classification: Mot Testing Centres Status: Active Positional Accuracy: Automatically positioned to the address	A8NW (S)	602	-	529688 184192
80	Contemporary Trade Directory Entries Name: Bmw Auto Services Location: 122, Camley Street, London, NW1 0PG Classification: Garage Services Status: Inactive Positional Accuracy: Automatically positioned to the address	A8NW (S)	611	-	529691 184183
80	Contemporary Trade Directory Entries Name: B M W Auto Services Location: 122, Camley Street, London, NW1 0PG Classification: Garage Services Status: Active Positional Accuracy: Automatically positioned to the address	A8NW (S)	611	-	529691 184183
81	Contemporary Trade Directory Entries Name: R & B Services Location: Flat M, Ferndown, Agar Grove, London, NW1 9QN Classification: Commercial Cleaning Services Status: Inactive Positional Accuracy: Automatically positioned to the address	A8NW (S)	564	-	529626 184241
82	Contemporary Trade Directory Entries Name: Lookers Location: 85-89, Camden Road, London, NW1 9EX Classification: Car Dealers Status: Inactive Positional Accuracy: Automatically positioned to the address	A7NE (SW)	574	-	529285 184429
82	Contemporary Trade Directory Entries Name: Breeze (Uk) Ltd Location: 1, Rochester Mews, London, NW1 9JB Classification: Clothing & Fabrics - Manufacturers Status: Active Positional Accuracy: Manually positioned to the road within the address or location	A7NE (SW)	578	-	529277 184432
83	Contemporary Trade Directory Entries Name: Cardinall Location: Flat 6, London, NW5 2UT Classification: Greeting Card Publishers & Wholesalers Status: Active Positional Accuracy: Manually positioned within the geographical locality	A17SE (NW)	590	-	529222 185195
84	Contemporary Trade Directory Entries Name: T S J Woodhouse Ltd Location: 72-98, Blundell Street, London, N7 9TS Classification: Meat - Wholesale Status: Inactive Positional Accuracy: Automatically positioned to the address	A9NW (SE)	594	-	530268 184486
84	Contemporary Trade Directory Entries Name: C Carnevale Location: Carnevale House, 107, Blundell Street, London, N7 9BN Classification: Food Products - Manufacturers Status: Active Positional Accuracy: Automatically positioned to the address	A9NW (SE)	607	-	530250 184441
84	Contemporary Trade Directory Entries Name: Circle Plastics Ltd Location: Unit 1, Acorn Production Centre, 105, Blundell Street, London, N7 9BN Classification: Plastics - Vacuum Forming Status: Inactive Positional Accuracy: Automatically positioned to the address	A9NW (SE)	633	-	530273 184428
84	Contemporary Trade Directory Entries Name: Comatec (Uk) Ltd Location: Unit 2, Acorn Production Centre, 105, Blundell Street, London, N7 9BN Classification: Cleaning Services - Commercial Status: Inactive Positional Accuracy: Automatically positioned to the address	A9NW (SE)	637	-	530282 184431

Map ID	Details	Quadrant Reference (Compass Direction)	Estimated Distance From Site	Contact	NGR
84	Contemporary Trade Directory Entries Name: J & J Auto'S Ltd Location: Unit 2, Acorn Production Centre, 105, Blundell Street, London, N7 9BN Classification: Mot Testing Centres Status: Active Positional Accuracy: Automatically positioned to the address	A9NW (SE)	637	-	530282 184431
84	Contemporary Trade Directory Entries Name: J M F Joinery Ltd Location: Unit 3, Acorn Production Centre, 105, Blundell Street, London, N7 9BN Classification: Joinery Manufacturers Status: Active Positional Accuracy: Automatically positioned to the address	A9NW (SE)	642	-	530292 184437
85	Contemporary Trade Directory Entries Name: Alert Clothing Co Ltd Location: Kings Exchange, Tileyard Rd, London, N7 9AH Classification: Clothing & Fabrics - Manufacturers Status: Inactive Positional Accuracy: Manually positioned to the address or location	A9NW (SE)	597	-	530160 184356
85	Contemporary Trade Directory Entries Name: Pasta & Pasta Location: 7a Tileyard Rd, London, N7 9AH Classification: Food Products - Manufacturers Status: Active Positional Accuracy: Manually positioned to the road within the address or location	A9NW (SE)	641	-	530190 184324
86	Contemporary Trade Directory Entries Name: Thakorn Enterprise Location: 120, Maiden Lane, London, NW1 9UQ Classification: Silk Manufacturers & Wholesalers Status: Inactive Positional Accuracy: Automatically positioned to the address	A8NE (S)	605	-	529930 184215
87	Contemporary Trade Directory Entries Name: K T Auto Services Location: Bartholomew Rd, London, NW5 2AR Classification: Garage Services Status: Active Positional Accuracy: Manually positioned to the road within the address or location	A12SE (W)	606	-	529120 184642
88	Contemporary Trade Directory Entries Name: Serenade Ltd Location: United House, North Road, London, N7 9DP Classification: Clothing & Fabrics - Manufacturers Status: Active Positional Accuracy: Automatically positioned to the address	A14NW (E)	622	-	530372 185020
88	Contemporary Trade Directory Entries Name: Mouldmed Uk Plc Location: United House, North Road, London, N7 9DP Classification: Medical Instruments - Manufacturers Status: Inactive Positional Accuracy: Manually positioned to the address or location	A14NW (E)	622	-	530372 185020
88	Contemporary Trade Directory Entries Name: Logo Products (Europe) Ltd Location: United House, North Road, London, N7 9DP Classification: Clothing & Fabrics - Manufacturers Status: Inactive Positional Accuracy: Automatically positioned to the address	A14NW (E)	622	-	530372 185020
88	Contemporary Trade Directory Entries Name: The Almanac Gallery Location: United House, North Road, London, N7 9DP Classification: Greeting Card Publishers & Wholesalers Status: Inactive Positional Accuracy: Automatically positioned to the address	A14NW (E)	622	-	530372 185020
88	Contemporary Trade Directory Entries Name: Delta Textiles (London) Ltd Location: 4-10 North Rd, London, N7 9EY Classification: Clothing & Fabrics - Manufacturers Status: Active Positional Accuracy: Manually positioned to the address or location	A14NW (E)	641	-	530378 185062
89	Contemporary Trade Directory Entries Name: W Fayers & Sons Location: 202-228, York Way, London, N7 9AZ Classification: Builders' Merchants Status: Inactive Positional Accuracy: Automatically positioned in the proximity of the address	A9NW (SE)	643	-	530093 184247

Map ID	Details	Quadrant Reference (Compass Direction)	Estimated Distance From Site	Contact	NGR
89	Contemporary Trade Directory Entries Name: W Fayers & Sons Location: 202-228, York Way, London, N7 9AZ Classification: Builders' Merchants Status: Inactive Positional Accuracy: Automatically positioned in the proximity of the address	A9NW (SE)	643	-	530093 184247
90	Contemporary Trade Directory Entries Name: Cas Security Ltd Location: Unit 15, Kings Exchange, Tileyard Road, London, N7 9AH Classification: Firefighting Equipment Status: Inactive Positional Accuracy: Automatically positioned to the address	A9NW (SE)	644	-	530228 184357
90	Contemporary Trade Directory Entries Name: Erail Travel Ltd Location: Unit 17, Tileyard Studios, Tileyard Road, London, N7 9AH Classification: Railways Status: Inactive Positional Accuracy: Automatically positioned to the address	A9NW (SE)	645	-	530235 184362
90	Contemporary Trade Directory Entries Name: Corporate Business Technology Ltd Location: 29, Kings Exchange, Tileyard Road, London, N7 9AH Classification: Telecommunications Equipment & Systems Status: Inactive Positional Accuracy: Automatically positioned to the address	A9NW (SE)	649	-	530242 184365
90	Contemporary Trade Directory Entries Name: Professional Cleaning Services Location: Unit 23, Tileyard Studios, Tileyard Road, London, N7 9AH Classification: Commercial Cleaning Services Status: Active Positional Accuracy: Automatically positioned to the address	A9NW (SE)	655	-	530257 184373
90	Contemporary Trade Directory Entries Name: Venus Printers Ltd Location: Unit 22/23, Kings Exchange, Tileyard Road, London, N7 9AH Classification: Printers Status: Inactive Positional Accuracy: Automatically positioned in the proximity of the address	A9NW (SE)	665	-	530261 184362
90	Contemporary Trade Directory Entries Name: Task It Ltd Location: Unit 25, Kings Exchange, Tileyard Road, London, N7 9AH Classification: Computer Manufacturers Status: Inactive Positional Accuracy: Automatically positioned to the address	A9NW (SE)	686	-	530277 184349
90	Contemporary Trade Directory Entries Name: Corporate Ict Ltd Location: Unit 31, Tileyard Studios, Tileyard Road, London, N7 9AH Classification: Telecommunications Equipment & Systems Status: Active Positional Accuracy: Automatically positioned to the address	A9NW (SE)	696	-	530273 184330
90	Contemporary Trade Directory Entries Name: Principal I Ltd Location: Unit 31, Tileyard Studios, Tileyard Road, London, N7 9AH Classification: Photocopiers Status: Active Positional Accuracy: Automatically positioned to the address	A9NW (SE)	696	-	530273 184330
91	Contemporary Trade Directory Entries Name: Trust Meat Co Ltd Location: 55, Blundell Street, London, N7 9BN Classification: Meat - Wholesale Status: Active Positional Accuracy: Automatically positioned to the address	A9NW (SE)	645	-	530319 184471
91	Contemporary Trade Directory Entries Name: Lawsons Location: 53 Blundell St, London, N7 9BN Classification: Builders' Merchants Status: Active Positional Accuracy: Manually positioned to the road within the address or location	A14SW (SE)	648	-	530344 184506
92	Contemporary Trade Directory Entries Name: Camden Cab Co Location: 5a, Agar Place, London, NW1 0RG Classification: Garage Services Status: Active Positional Accuracy: Automatically positioned to the address	A8NW (SW)	647	-	529429 184226

Map ID	Details	Quadrant Reference (Compass Direction)	Estimated Distance From Site	Contact	NGR
93	Contemporary Trade Directory Entries Name: North London Cleaners Location: 46 Rochester Road, London, Nw1 9JJ Classification: Cleaning Services - Domestic Status: Active Positional Accuracy: Manually positioned within the geographical locality	A12SE (W)	649	-	529090 184597
94	Contemporary Trade Directory Entries Name: N7 Scaffolding Location: Omnibus Business Centre, North Rd, London, N7 9DP Classification: Scaffolding & Work Platforms Status: Active Positional Accuracy: Manually positioned within the geographical locality	A14NW (E)	653	-	530405 185018
94	Contemporary Trade Directory Entries Name: Whatusersdo Location: United House, North Road, London, N7 9DP Classification: Air Conditioning & Refrigeration Contractors Status: Inactive Positional Accuracy: Manually positioned within the geographical locality	A14NW (E)	653	-	530405 185018
95	Contemporary Trade Directory Entries Name: Uken Location: Unit 1, N W Commercial Centre, Broadfield Lane, London, NW1 9YS Classification: Printers Status: Inactive Positional Accuracy: Automatically positioned to the address	A8NE (SE)	658	-	530044 184203
95	Contemporary Trade Directory Entries Name: Kings Cross Location: Unit 11, N W Commercial Centre, Broadfield Lane, LONDON, NW1 9YS Classification: Joinery Manufacturers Status: Active Positional Accuracy: Automatically positioned to the address	A8NE (SE)	684	-	530049 184177
95	Contemporary Trade Directory Entries Name: London Springs Ltd Location: Unit 9, N W Commercial Centre, Broadfield Lane, London, NW1 9YS Classification: Water Coolers Status: Inactive Positional Accuracy: Automatically positioned to the address	A8SE (SE)	704	-	530052 184156
96	Contemporary Trade Directory Entries Name: Boon & Sons (Holdings) Ltd Location: 20-26, Market Road, London, N7 9PW Classification: Distribution Services Status: Inactive Positional Accuracy: Automatically positioned to the address	A14SE (E)	660	-	530439 184805
96	Contemporary Trade Directory Entries Name: Stamp Printing & Stationary Location: 20-26, Market Road, London, N7 9PW Classification: Printers Status: Inactive Positional Accuracy: Automatically positioned to the address	A14SE (E)	660	-	530439 184805
96	Contemporary Trade Directory Entries Name: Foamtec Location: 20-26, Market Road, London, N7 9PW Classification: Bed & Mattress Manufacturers Status: Inactive Positional Accuracy: Automatically positioned to the address	A14SE (E)	660	-	530439 184805
97	Contemporary Trade Directory Entries Name: Area 51 Uk Location: 16-24, Brewery Road, London, N7 9NH Classification: Musical Instrument - Manufacturers Status: Inactive Positional Accuracy: Automatically positioned to the address	A14SE (E)	663	-	530413 184633
97	Contemporary Trade Directory Entries Name: Calvin Klein Underwear Location: Blenheim Court, Brewery Road, London, N7 9NY Classification: Lingerie Manufacturers & Wholesalers Status: Inactive Positional Accuracy: Automatically positioned in the proximity of the address	A14SE (E)	677	-	530421 184609
98	Contemporary Trade Directory Entries Name: Volkerrail Location: Unit 12, Tileyard Studios, Tileyard Road, London, N7 9AH Classification: Railways Status: Active Positional Accuracy: Automatically positioned to the address	A9NW (SE)	663	-	530199 184301

Map ID	Details	Quadrant Reference (Compass Direction)	Estimated Distance From Site	Contact	NGR
98	Contemporary Trade Directory Entries Name: Amber Office Furniture Ltd Location: Unit 4-4a, Kings Exchange, Tileyard Road, London, N7 9AH Classification: Office Furniture & Equipment Status: Inactive Positional Accuracy: Automatically positioned to the address	A9NW (SE)	674	-	530184 184275
98	Contemporary Trade Directory Entries Name: Venus Printers Location: Tileyard Studios, Tileyard Rd, London, N7 9AH Classification: Printers Status: Inactive Positional Accuracy: Manually positioned within the geographical locality	A9NW (SE)	676	-	530215 184299
98	Contemporary Trade Directory Entries Name: Denfleet International Ltd Location: Unit 2, Kings Exchange, Tileyard Road, London, N7 9AH Classification: Pharmaceutical Manufacturers & Distributors Status: Inactive Positional Accuracy: Automatically positioned to the address	A9NW (SE)	712	-	530231 184265
98	Contemporary Trade Directory Entries Name: Ciaccio & Lombardi Location: 24-28, Vale Royal, London, N7 9AP Classification: Food Products - Manufacturers Status: Inactive Positional Accuracy: Automatically positioned to the address	A9NW (SE)	722	-	530213 184237
99	Contemporary Trade Directory Entries Name: Sansone Location: A, 24, Bartholomew Villas, London, NW5 2LL Classification: Antiques - Repairing & Restoring Status: Inactive Positional Accuracy: Automatically positioned to the address	A12SW (W)	665	-	529038 184732
100	Contemporary Trade Directory Entries Name: Damsel In A Dress Location: Unit 25-27, London, N7 9AH Classification: Clothing & Fabrics - Manufacturers Status: Active Positional Accuracy: Manually positioned within the geographical locality	A9NW (SE)	672	-	530228 184317
100	Contemporary Trade Directory Entries Name: Propercorn Location: Unit 4a Tileyard Studios, Tileyard Road, London, N7 9AH Classification: Confectionery Manufacturers Status: Inactive Positional Accuracy: Manually positioned within the geographical locality	A9NW (SE)	672	-	530228 184317
101	Contemporary Trade Directory Entries Name: Bartram Associates Ltd Location: Unit 10, Acorn Production Centre, 105, Blundell Street, London, N7 9BN Classification: Medical Equipment Manufacturers Status: Active Positional Accuracy: Automatically positioned to the address	A9NW (SE)	672	-	530298 184396
101	Contemporary Trade Directory Entries Name: Upstage Location: Unit 8, Acorn Production Centre, 105, Blundell Street, London, N7 9BN Classification: Dry Cleaners Status: Inactive Positional Accuracy: Automatically positioned to the address	A9NW (SE)	674	-	530311 184410
101	Contemporary Trade Directory Entries Name: Urban Attitude (Uk) Ltd Location: Unit 9, Acorn Production Centre, 103-105, Blundell Street, London, N7 9BN Classification: T-Shirts Status: Inactive Positional Accuracy: Automatically positioned to the address	A9NW (SE)	674	-	530305 184402
102	Contemporary Trade Directory Entries Name: Frank W Marshall & Co Ltd Location: 25, Wolsey Mews, London, NW5 2DX Classification: Joinery Manufacturers Status: Inactive Positional Accuracy: Automatically positioned to the address	A12NW (W)	672	-	529040 184992
103	Contemporary Trade Directory Entries Name: Cresta Motors Location: 3, Patshull Road, London, NW5 2JX Classification: Mechanical Engineers Status: Active Positional Accuracy: Automatically positioned to the address	A12SW (W)	676	-	529018 184828

Map ID	Details	Quadrant Reference (Compass Direction)	Estimated Distance From Site	Contact	NGR
104	Contemporary Trade Directory Entries Name: M D A Motors Location: 50, Rochester Place, London, NW1 9JX Classification: Garage Services Status: Active Positional Accuracy: Automatically positioned to the address	A7NE (SW)	689	-	529097 184492
104	Contemporary Trade Directory Entries Name: Mda Motors Location: 50, Rochester Place, London, NW1 9JX Classification: Garage Services Status: Inactive Positional Accuracy: Automatically positioned to the address	A7NE (SW)	689	-	529097 184492
105	Contemporary Trade Directory Entries Name: Superdrug Location: 218-220, Kentish Town Road, London, NW5 2AD Classification: Chemists' & Pharmacists' Suppliers & Wholesalers Status: Active Positional Accuracy: Automatically positioned to the address	A12NW (W)	694	-	529006 184923
105	Contemporary Trade Directory Entries Name: S & A Electricals Location: 245, Kentish Town Road, London, NW5 2JT Classification: Domestic Appliances - Servicing, Repairs & Parts Status: Inactive Positional Accuracy: Automatically positioned to the address	A12NW (W)	733	-	528964 184897
105	Contemporary Trade Directory Entries Name: S & A Electricals Location: 245, Kentish Town Road, London, NW5 2JT Classification: Domestic Appliances - Servicing, Repairs & Parts Status: Inactive Positional Accuracy: Automatically positioned to the address	A12NW (W)	733	-	528964 184897
105	Contemporary Trade Directory Entries Name: Greetings From The Heart Location: 251, Kentish Town Road, London, NW5 2JT Classification: Greeting Card Publishers & Wholesalers Status: Inactive Positional Accuracy: Manually positioned to the address or location	A12NW (W)	738	-	528960 184915
106	Contemporary Trade Directory Entries Name: Brian Crisp Location: 1, Wilmot Place, London, NW1 9JS Classification: Photographic Processors Status: Inactive Positional Accuracy: Automatically positioned to the address	A7NE (SW)	694	-	529141 184414
106	Contemporary Trade Directory Entries Name: D 2 W Location: 61-63, Rochester Place, London, NW1 9JU Classification: Printers Status: Active Positional Accuracy: Automatically positioned to the address	A7NE (SW)	704	-	529116 184432
107	Contemporary Trade Directory Entries Name: Icon Graphic Communications Ltd Location: Unit 4 Hanover Trading Est, North Rd, London, N7 9HD Classification: Printers Status: Inactive Positional Accuracy: Manually positioned to the address or location	A14NE (E)	704	-	530430 185100
107	Contemporary Trade Directory Entries Name: Equus Print Ltd Location: Unit 3-4, 1-3, North Road, London, N7 9HD Classification: Printers Status: Inactive Positional Accuracy: Automatically positioned to the address	A14NE (E)	705	-	530430 185101
107	Contemporary Trade Directory Entries Name: Swift Finishing Location: Unit 3-4, Hanover Trading Estate, 1-3, North Road, LONDON, N7 9HD Classification: Print Finishers Status: Active Positional Accuracy: Automatically positioned to the address	A14NE (E)	705	-	530430 185101
107	Contemporary Trade Directory Entries Name: Johnstone-Leyland Paints Location: Unit 3-4, Hanover Trading Estate, 1-3, North Road, LONDON, N7 9HD Classification: Painting & Decorating Supplies Status: Active Positional Accuracy: Automatically positioned to the address	A14NE (E)	705	-	530430 185101

Map ID	Details	Quadrant Reference (Compass Direction)	Estimated Distance From Site	Contact	NGR
107	Contemporary Trade Directory Entries Name: Bright A Blind Ltd Location: Unit 5, 1-3, North Road, London, N7 9HA Classification: Blinds, Awnings & Canopies Status: Inactive Positional Accuracy: Automatically positioned to the address	A14NE (E)	717	-	530439 185114
107	Contemporary Trade Directory Entries Name: Bright A Blind Location: Unit 5, 1-3, North Road, London, N7 9HA Classification: Blinds, Awnings & Canopies Status: Inactive Positional Accuracy: Automatically positioned to the address	A14NE (E)	717	-	530439 185114
108	Contemporary Trade Directory Entries Name: Buchanan Motors Location: 128a, Camden Road, London, NW1 9EE Classification: Garage Services Status: Active Positional Accuracy: Automatically positioned to the address	A7NE (SW)	705	-	529263 184273
109	Contemporary Trade Directory Entries Name: Leon Paul Equipment Co Ltd Location: 1-2, Cedar Way Industrial Estate, Cedar Way, LONDON, NW1 0PD Classification: Sports Equipment Manufacturers & Distributors Status: Inactive Positional Accuracy: Automatically positioned to the address	A8SW (S)	712	-	529670 184084
110	Contemporary Trade Directory Entries Name: Otrum Ltd Location: The Fitzpatrick Building, 188-194, York Way, London, N7 9AS Classification: Television & Video Manufacturers & Wholesalers Status: Inactive Positional Accuracy: Manually positioned to the address or location	A9NW (SE)	721	-	530140 184184
110	Contemporary Trade Directory Entries Name: North Bridge Location: 12, Vale Royal, London, N7 9AP Classification: Textile Manufacturing Status: Inactive Positional Accuracy: Automatically positioned to the address	A9NW (SE)	721	-	530140 184184
110	Contemporary Trade Directory Entries Name: H Q Motors Location: 186, York Way, London, N7 9AT Classification: Car Body Repairs Status: Active Positional Accuracy: Automatically positioned to the address	A9NW (SE)	728	-	530131 184172
111	Contemporary Trade Directory Entries Name: Pink Star Location: 29, Conistone Way, London, N7 9DD Classification: Cleaning Services - Domestic Status: Inactive Positional Accuracy: Automatically positioned to the address	A9NE (SE)	728	-	530416 184473
112	Contemporary Trade Directory Entries Name: Fifth Column Design & Print Location: 276, Kentish Town Road, London, NW5 2AA Classification: Screen Process Printers Status: Inactive Positional Accuracy: Automatically positioned to the address	A12NW (NW)	729	-	529028 185136
112	Contemporary Trade Directory Entries Name: Kleen Machine Location: 347, Kentish Town Road, London, NW5 2TJ Classification: Dry Cleaners Status: Inactive Positional Accuracy: Automatically positioned to the address	A12NW (NW)	774	-	528994 185170
112	Contemporary Trade Directory Entries Name: Drycleaning Collections Location: 347, Kentish Town Road, London, NW5 2TJ Classification: Dry Cleaners Status: Active Positional Accuracy: Automatically positioned to the address	A12NW (NW)	774	-	528994 185170
113	Contemporary Trade Directory Entries Name: Tucan London Ltd Location: Omnibus Business Centre, 39-41, North Road, London, N7 9DP Classification: Distribution Services Status: Inactive Positional Accuracy: Automatically positioned to the address	A14NE (E)	734	-	530473 185071

Map ID	Details	Quadrant Reference (Compass Direction)	Estimated Distance From Site	Contact	NGR
113	Contemporary Trade Directory Entries Name: Screen Data Location: Omnibus Business Centre, 39-41, North Road, London, N7 9DP Classification: Screen Process Printers Status: Inactive Positional Accuracy: Automatically positioned to the address	A14NE (E)	734	-	530474 185071
113	Contemporary Trade Directory Entries Name: Icon Digital Communications Ltd Location: United House, 39-41, North Road, London, N7 9DP Classification: Printers Status: Active Positional Accuracy: Manually positioned to the address or location	A14NE (E)	734	-	530473 185071
113	Contemporary Trade Directory Entries Name: Motorexpert Location: Omnibus Business Centre, 39-41 North Rd, London, N7 9DP Classification: Car Dealers Status: Inactive Positional Accuracy: Manually positioned to the address or location	A14NE (E)	734	-	530474 185070
114	Contemporary Trade Directory Entries Name: Stock Motors Co Location: 77-79 Randolph St, London, NW1 0SR Classification: Garage Services Status: Inactive Positional Accuracy: Manually positioned to the road within the address or location	A7NE (SW)	735	-	529324 184187
114	Contemporary Trade Directory Entries Name: Burlington Camden Location: 90-94, Baynes Street, London, NW1 0TZ Classification: Garage Services Status: Inactive Positional Accuracy: Automatically positioned to the address	A7SE (SW)	746	-	529352 184157
114	Contemporary Trade Directory Entries Name: Burlingtons Camden Location: 90-94, Baynes Street, London, NW1 0TZ Classification: Garage Services Status: Active Positional Accuracy: Automatically positioned to the address	A7SE (SW)	746	-	529352 184157
114	Contemporary Trade Directory Entries Name: 88 Car Repairs Location: 87 Baynes St, London, NW1 0TZ Classification: Garage Services Status: Inactive Positional Accuracy: Manually positioned to the road within the address or location	A7SE (SW)	751	-	529360 184146
115	Contemporary Trade Directory Entries Name: Snappy Snaps 170 Location: 299 Kentish Town Rd, London, NW5 2TJ Classification: Photographic Processors Status: Inactive Positional Accuracy: Manually positioned to the address or location	A12NW (W)	743	-	528976 185030
116	Contemporary Trade Directory Entries Name: North London Cleaners Location: 46, Rochester Road, London, NW1 9JJ Classification: Cleaning Services - Domestic Status: Inactive Positional Accuracy: Automatically positioned to the address	A12SW (W)	744	-	528991 184590
117	Contemporary Trade Directory Entries Name: Franchi Plc Location: 144-146, Kentish Town Road, London, NW1 9QB Classification: Hardware Status: Active Positional Accuracy: Automatically positioned to the address	A12SW (W)	748	-	528963 184680
117	Contemporary Trade Directory Entries Name: The Smart Line Location: 142, Kentish Town Road, London, NW1 9QB Classification: Dry Cleaners Status: Active Positional Accuracy: Manually positioned to the address or location	A12SW (W)	748	-	528964 184674
117	Contemporary Trade Directory Entries Name: J D Cleaning Location: 140-142, Kentish Town Road, London, NW1 9QB Classification: Cleaning Services - Domestic Status: Active Positional Accuracy: Automatically positioned to the address	A12SW (W)	748	-	528966 184668

Map ID	Details	Quadrant Reference (Compass Direction)	Estimated Distance From Site	Contact	NGR
118	Contemporary Trade Directory Entries Name: Home Cleaning (London) Location: 69, Camden Road, London, NW1 9EU Classification: Cleaning Services - Domestic Status: Inactive Positional Accuracy: Automatically positioned to the address	A7NE (SW)	748	-	529214 184257
118	Contemporary Trade Directory Entries Name: Jansen Uk Location: 65, Camden Road, London, NW1 9EU Classification: Hardware Status: Active Positional Accuracy: Automatically positioned to the address	A7NE (SW)	760	-	529203 184251
118	Contemporary Trade Directory Entries Name: D Jansen Location: 65, Camden Road, London, NW1 9EU Classification: Gas Suppliers Status: Inactive Positional Accuracy: Automatically positioned to the address	A7NE (SW)	760	-	529203 184251
118	Contemporary Trade Directory Entries Name: Radiance Printers Location: Execo House, 182, Royal College Street, London, NW1 9NN Classification: Printers Status: Inactive Positional Accuracy: Automatically positioned to the address	A7NE (SW)	782	-	529189 184234
118	Contemporary Trade Directory Entries Name: Heaven Location: 112a Camden Rd, London, NW1 9EE Classification: Dry Cleaners Status: Active Positional Accuracy: Manually positioned to the road within the address or location	A7NE (SW)	782	-	529210 184216
118	Contemporary Trade Directory Entries Name: Nk Print & Design Location: 186, Royal College Street, London, NW1 9NN Classification: Printers Status: Active Positional Accuracy: Automatically positioned to the address	A7NE (SW)	783	-	529181 184240
119	Contemporary Trade Directory Entries Name: Pro Cleaners Kentish Town Location: 207-209, Kentish Town Road, London, NW5 2JU Classification: Cleaning Services - Domestic Status: Active Positional Accuracy: Automatically positioned to the address	A12SW (W)	759	-	528936 184792
119	Contemporary Trade Directory Entries Name: Cleaning Services Kentish Town Location: 6, Anglers Lane, London, NW5 3DG Classification: Cleaning Services - Domestic Status: Active Positional Accuracy: Automatically positioned to the address	A12SW (W)	786	-	528909 184795
120	Contemporary Trade Directory Entries Name: Michaels Garage Location: 11 Balmoral Gro, London, N7 9NQ Classification: Mot Testing Centres Status: Active Positional Accuracy: Manually positioned to the address or location	A14SE (E)	761	-	530532 184714
120	Contemporary Trade Directory Entries Name: Euro Spence Location: 10, Brewery Road, London, N7 9NH Classification: Clothing & Fabrics - Manufacturers Status: Inactive Positional Accuracy: Automatically positioned to the address	A14SE (E)	764	-	530526 184662
120	Contemporary Trade Directory Entries Name: Lynx Press Ltd Location: 5, Balmoral Grove, London, N7 9NQ Classification: Printers Status: Inactive Positional Accuracy: Automatically positioned to the address	A14SE (E)	776	-	530543 184690
121	Contemporary Trade Directory Entries Name: Richmond Laundries Ltd Location: 29, Cedar Way Industrial Estate, Cedar Way, London, NW1 0PD Classification: Laundry Equipment Manufacturers & Suppliers Status: Active Positional Accuracy: Manually positioned to the address or location	A8SW (S)	767	-	529689 184027

Map ID	Details	Quadrant Reference (Compass Direction)	Estimated Distance From Site	Contact	NGR
121	Contemporary Trade Directory Entries Name: I M S Of Smithfield Ltd Location: 27, Cedar Way Industrial Estate, Cedar Way, London, NW1 0PD Classification: Meat - Wholesale Status: Active Positional Accuracy: Automatically positioned to the address	A8SW (S)	790	-	529704 184003
121	Contemporary Trade Directory Entries Name: Beattie Bros Location: Unit 20-21 Cedar Way Indust Est,Cedar Way, London, NW1 0PD Classification: Distribution Services Status: Inactive Positional Accuracy: Manually positioned to the address or location	A8SE (S)	790	-	529754 184002
122	Contemporary Trade Directory Entries Name: Kall Kwik Location: 191, Kentish Town Road, London, NW5 2JU Classification: Printers Status: Active Positional Accuracy: Automatically positioned to the address	A12SW (W)	774	-	528928 184725
123	Contemporary Trade Directory Entries Name: Hanson Pre-Mix Location: Kings Cross, London, N1 0AU Classification: Concrete & Mortar Ready Mixed Status: Inactive Positional Accuracy: Manually positioned within the geographical locality	A8SE (SE)	775	-	530056 184080
124	Contemporary Trade Directory Entries Name: Ideal Cars Location: Randolph St, London, NW1 0SS Classification: Car Body Repairs Status: Inactive Positional Accuracy: Manually positioned to the road within the address or location	A7NE (SW)	781	-	529282 184160
124	Contemporary Trade Directory Entries Name: Panther Office Ltd Location: 38, Bruges Place, London, NW1 0TL Classification: Office Furniture & Equipment Status: Inactive Positional Accuracy: Automatically positioned to the address	A7SE (SW)	791	-	529303 184134
125	Contemporary Trade Directory Entries Name: G R S (Roadstone) Ltd Location: Kings Cross Goods Yard,York Way, London, N1 0AU Classification: Recycling Centres Status: Inactive Positional Accuracy: Manually positioned to the road within the address or location	A9SW (SE)	784	-	530127 184104
126	Contemporary Trade Directory Entries Name: Exan Location: A, 392, Camden Road, London, N7 0SJ Classification: Car Body Repairs Status: Inactive Positional Accuracy: Automatically positioned to the address	A19SW (NE)	787	-	530229 185486
126	Contemporary Trade Directory Entries Name: Exan Coachworks Location: 392, Camden Road, London, N7 0SJ Classification: Car Body Repairs Status: Active Positional Accuracy: Automatically positioned to the address	A19SW (NE)	787	-	530229 185486
127	Contemporary Trade Directory Entries Name: Fabulously French Location: A, 15, Falkland Road, London, NW5 2PU Classification: Confectionery Manufacturers Status: Inactive Positional Accuracy: Automatically positioned to the address	A17SE (NW)	787	-	529086 185343
128	Contemporary Trade Directory Entries Name: General Supplies Location: 465, Caledonian Road, London, N7 9BA Classification: Builders' Merchants Status: Inactive Positional Accuracy: Manually positioned to the address or location	A14NE (E)	791	-	530568 184899
128	Contemporary Trade Directory Entries Name: General Supplies Location: 465, Caledonian Road, London, N7 9BA Classification: Builders' Merchants Status: Inactive Positional Accuracy: Manually positioned to the address or location	A14NE (E)	791	-	530568 184899

Map ID	Details	Quadrant Reference (Compass Direction)	Estimated Distance From Site	Contact	NGR
129	Contemporary Trade Directory Entries Name: Dewhirst Group Ltd Location: 106-110, Kentish Town Road, London, NW1 9PX Classification: Clothing & Fabrics - Manufacturers Status: Active Positional Accuracy: Automatically positioned to the address	A7NW (SW)	800	-	528987 184460
129	Contemporary Trade Directory Entries Name: Spick 'N' Span Location: 121, Kentish Town Road, London, NW1 8PB Classification: Dry Cleaners Status: Inactive Positional Accuracy: Automatically positioned to the address	A7NW (SW)	820	-	528958 184474
129	Contemporary Trade Directory Entries Name: D Webster & Son Location: 109, Kentish Town Road, London, NW1 8PB Classification: Joinery Manufacturers Status: Inactive Positional Accuracy: Automatically positioned to the address	A7NW (SW)	833	-	528960 184442
130	Contemporary Trade Directory Entries Name: Zappeo Location: 310, Kentish Town Road, London, NW5 2TH Classification: Dry Cleaners Status: Active Positional Accuracy: Automatically positioned to the address	A17SW (NW)	802	-	529008 185257
130	Contemporary Trade Directory Entries Name: Universe Pizza Location: 320, Kentish Town Road, London, NW5 2TH Classification: Catering Equipment Status: Active Positional Accuracy: Automatically positioned to the address	A17SW (NW)	823	-	528997 185278
130	Contemporary Trade Directory Entries Name: London Boys Scrap Yards In Kentish Town Location: 4, Fortess Road, London, NW5 2ES Classification: Car Breakers & Dismantlers Status: Active Positional Accuracy: Automatically positioned to the address	A17SW (NW)	840	-	528992 185303
131	Contemporary Trade Directory Entries Name: Sweet Fa Uk Location: 16, Cedar Way Industrial Estate, Cedar Way, London, N1C 4PD Classification: Textile Manufacturing Status: Active Positional Accuracy: Automatically positioned to the address	A8SE (S)	803	-	529754 183989
131	Contemporary Trade Directory Entries Name: Charlton Printing Works Ltd Location: 23 Cedar Way Indust Est, Cedar Way, London, NW1 0JQ Classification: Printers Status: Inactive Positional Accuracy: Manually positioned to the address or location	A8SE (S)	820	-	529762 183972
131	Contemporary Trade Directory Entries Name: Alara Wholefoods Ltd Location: 110-112, Camley Street, London, N1C 4PF Classification: Food Products - Manufacturers Status: Inactive Positional Accuracy: Automatically positioned to the address	A8SE (S)	850	-	529762 183942
132	Contemporary Trade Directory Entries Name: Terminix Peter Cox Ltd Location: 231, Royal College Street, London, NW1 9LT Classification: Damp & Dry Rot Control Status: Inactive Positional Accuracy: Automatically positioned to the address	A7NE (SW)	805	-	529153 184235
133	Contemporary Trade Directory Entries Name: S E B Auto Services Location: Garage, 42, North Road, London, N7 9DP Classification: Garage Services Status: Inactive Positional Accuracy: Automatically positioned to the address	A14NE (E)	805	-	530542 185088
134	Contemporary Trade Directory Entries Name: Camden Bike Breakers Location: 178b, Royal College Street, London, NW1 0SP Classification: Motor Cycle Breakers & Dismantlers Status: Inactive Positional Accuracy: Automatically positioned to the address	A7NE (SW)	809	-	529212 184179

Map ID	Details	Quadrant Reference (Compass Direction)	Estimated Distance From Site	Contact	NGR
134	<p>Contemporary Trade Directory Entries</p> <p>Name: Camden Tyre Services Location: 166, Royal College Street, London, NW1 0SP Classification: Tyre Dealers Status: Active Positional Accuracy: Automatically positioned to the address</p>	A7SE (SW)	812	-	529242 184151
134	<p>Contemporary Trade Directory Entries</p> <p>Name: Blaire Air Conditioning Location: 176, Royal College Street, London, NW1 0SP Classification: Air Conditioning & Refrigeration Contractors Status: Inactive Positional Accuracy: Manually positioned to the address or location</p>	A7NE (SW)	813	-	529223 184166
135	<p>Contemporary Trade Directory Entries</p> <p>Name: Ebone Location: Flat 1, 37, Anson Road, London, N7 0RB Classification: Lingerie & Hosiery Manufacturers & Wholesalers Status: Inactive Positional Accuracy: Automatically positioned to the address</p>	A18NW (N)	811	-	529588 185673
136	<p>Contemporary Trade Directory Entries</p> <p>Name: Aims Plumbing & Building Services Ltd Location: 59, Lady Margaret Road, London, NW5 2NJ Classification: Boilers - Servicing, Replacements & Repairs Status: Active Positional Accuracy: Automatically positioned to the address</p>	A17SE (NW)	812	-	529203 185498
137	<p>Contemporary Trade Directory Entries</p> <p>Name: Car Care Location: 50, Leverton Street, London, NW5 2PG Classification: Garage Services Status: Inactive Positional Accuracy: Automatically positioned to the address</p>	A17SE (NW)	815	-	529108 185411
138	<p>Contemporary Trade Directory Entries</p> <p>Name: Proietti R Ltd Location: 2, Blundell Street, London, N7 9BH Classification: Garage Services Status: Inactive Positional Accuracy: Automatically positioned to the address</p>	A14SE (E)	818	-	530566 184602
138	<p>Contemporary Trade Directory Entries</p> <p>Name: Crystal Wash Location: 421a, Caledonian Road, London, N7 9BQ Classification: Laundries & Launderettes Status: Active Positional Accuracy: Automatically positioned to the address</p>	A14SE (E)	849	-	530596 184592
139	<p>Contemporary Trade Directory Entries</p> <p>Name: Stained Glass Design Location: 5, Rossendale Way, London, NW1 0XB Classification: Stained Glass Designers & Producers Status: Inactive Positional Accuracy: Automatically positioned to the address</p>	A8SW (S)	822	-	529449 184025
140	<p>Contemporary Trade Directory Entries</p> <p>Name: A Pericleas Location: Parkhurst Road, London, N7 0SF Classification: Car Body Repairs Status: Inactive Positional Accuracy: Automatically positioned to the address</p>	A19NW (NE)	824	-	530219 185540
141	<p>Contemporary Trade Directory Entries</p> <p>Name: Junkanddisorderly.Com Location: Anson Rd, London, N7 0AR Classification: Waste Disposal Services Status: Inactive Positional Accuracy: Manually positioned within the geographical locality</p>	A18NW (N)	824	-	529690 185698
142	<p>Contemporary Trade Directory Entries</p> <p>Name: Hanson Cement Ltd Location: Kings Cross Goods Yard, York Way, London, N1C 4AU Classification: Cement Manufacturers & Distributors Status: Active Positional Accuracy: Manually positioned within the geographical locality</p>	A9SW (SE)	827	-	530124 184054
142	<p>Contemporary Trade Directory Entries</p> <p>Name: Tarmac Topmix Ltd Location: Kings Cross Goods Yard, York Way, London, N1 0AU Classification: Concrete & Mortar Ready Mixed Status: Inactive Positional Accuracy: Automatically positioned to the address</p>	A9SW (SE)	833	-	530134 184053

Map ID	Details	Quadrant Reference (Compass Direction)	Estimated Distance From Site	Contact	NGR
142	Contemporary Trade Directory Entries Name: Trackgrove Ltd Location: Kings Cross Goods Yard, York Way, London, N1 0AU Classification: Road Haulage Services Status: Inactive Positional Accuracy: Manually positioned to the road within the address or location	A9SW (SE)	833	-	530147 184060
142	Contemporary Trade Directory Entries Name: S W Mobile Tyres Location: Kings Cross Goods Yard, York Way, London, N1 0AU Classification: Tyre Dealers Status: Inactive Positional Accuracy: Manually positioned to the road within the address or location	A9SW (SE)	835	-	530148 184058
143	Contemporary Trade Directory Entries Name: Think Tank Media Location: 7-8, Jeffreys Place, London, NW1 9PP Classification: Printers Status: Active Positional Accuracy: Manually positioned within the geographical locality	A7NW (SW)	830	-	529058 184299
144	Contemporary Trade Directory Entries Name: Sun & Seed Location: 7, Ivor Street, London, NW1 9PL Classification: Food Products - Manufacturers Status: Active Positional Accuracy: Automatically positioned to the address	A7NE (SW)	843	-	529071 184264
144	Contemporary Trade Directory Entries Name: Key Production (London) Ltd Location: 7-8, Jeffreys Place, London, NW1 9PP Classification: Record, Tape & CD Manufacturers & Wholesalers Status: Active Positional Accuracy: Automatically positioned to the address	A7NW (SW)	845	-	529057 184277
144	Contemporary Trade Directory Entries Name: Motorweld Location: 11-14, Ivor Street, London, NW1 9PJ Classification: Garage Services Status: Inactive Positional Accuracy: Automatically positioned in the proximity of the address	A7NE (SW)	870	-	529064 184233
144	Contemporary Trade Directory Entries Name: Warren Evans Location: 3a, Prowse Place, London, NW1 9PH Classification: Bed & Mattress Manufacturers Status: Inactive Positional Accuracy: Automatically positioned to the address	A7NE (SW)	905	-	529063 184184
145	Contemporary Trade Directory Entries Name: C & M Cars & Ecobikes Location: 152 Royal College St, London, NW1 0TA Classification: Car Dealers - Used Status: Inactive Positional Accuracy: Manually positioned to the address or location	A7SE (SW)	844	-	529262 184098
146	Contemporary Trade Directory Entries Name: Mirage Design & Print Ltd Location: 35, Freegrove Road, London, N7 9RG Classification: T-Shirts Status: Active Positional Accuracy: Automatically positioned to the address	A19SE (NE)	849	-	530419 185394
147	Contemporary Trade Directory Entries Name: Alara Wholefoods Ltd Location: 110-112, Camley Street, London, NW1 0PF Classification: Food Products - Manufacturers Status: Inactive Positional Accuracy: Automatically positioned to the address	A8SW (S)	850	-	529698 183943
147	Contemporary Trade Directory Entries Name: Alara Wholefoods Location: 110-112, Camley Street, London, NW1 0PF Classification: Food Products - Manufacturers Status: Inactive Positional Accuracy: Automatically positioned to the address	A8SW (S)	850	-	529698 183943
148	Contemporary Trade Directory Entries Name: Alexander Technique Location: 3, Countess Road, London, NW5 2NS Classification: Cabinet Makers Status: Active Positional Accuracy: Automatically positioned to the address	A17SE (NW)	852	-	529137 185493

Map ID	Details	Quadrant Reference (Compass Direction)	Estimated Distance From Site	Contact	NGR
149	Contemporary Trade Directory Entries Name: Service Point Location: 203, Royal College Street, London, NW1 0SG Classification: Copying & Duplicating Machines & Supplies Status: Inactive Positional Accuracy: Automatically positioned to the address	A7SE (SW)	853	-	529226 184112
149	Contemporary Trade Directory Entries Name: E D C Technology Location: 88-90, Camden Road, London, NW1 9EA Classification: Carpet, Curtain & Upholstery Cleaners Status: Active Positional Accuracy: Manually positioned to the address or location	A7SE (SW)	883	-	529177 184113
149	Contemporary Trade Directory Entries Name: Proform Uk Ltd Location: 88-90, Camden Road, London, NW1 9EA Classification: Plastic Products - Manufacturers Status: Inactive Positional Accuracy: Automatically positioned to the address	A7SE (SW)	883	-	529177 184113
150	Contemporary Trade Directory Entries Name: Cleaners Holloway Location: 66, Anson Road, London, N7 0AA Classification: Cleaning Services - Domestic Status: Inactive Positional Accuracy: Automatically positioned to the address	A18NE (N)	854	-	529842 185721
151	Contemporary Trade Directory Entries Name: Mig Pattern Cutting Services Ltd Location: D, 3, Mackenzie Road, London, N7 8QZ Classification: Clothing & Fabrics - Manufacturers Status: Active Positional Accuracy: Automatically positioned to the address	A14SE (E)	855	-	530635 184810
151	Contemporary Trade Directory Entries Name: Mig Pattern Cutting Services Ltd Location: D, 3, Mackenzie Road, London, N7 8QZ Classification: Pattern Makers - Paper Status: Inactive Positional Accuracy: Automatically positioned to the address	A14SE (E)	855	-	530635 184810
151	Contemporary Trade Directory Entries Name: Mig Pattern Cutting Ltd Location: Flat D, 3, Mackenzie Road, London, N7 8QZ Classification: Pattern Makers - Paper Status: Inactive Positional Accuracy: Automatically positioned to the address	A14SE (E)	855	-	530635 184810
152	Contemporary Trade Directory Entries Name: Kcj Preservations Builders Location: 12, Inkerman Road, London, NW5 3BT Classification: Damp & Dry Rot Control Status: Active Positional Accuracy: Automatically positioned to the address	A12NW (W)	855	-	528846 184947
153	Contemporary Trade Directory Entries Name: Howden'S Joinery Ltd Location: Regis Road, London, NW5 3EW Classification: Builders' Merchants Status: Inactive Positional Accuracy: Automatically positioned to the address	A12NW (W)	858	-	528879 185109
153	Contemporary Trade Directory Entries Name: Acquisitions Fireplaces Ltd Location: 24-26, Holmes Road, London, NW5 3AB Classification: Fireplaces & Mantelpieces Status: Active Positional Accuracy: Automatically positioned to the address	A12NW (W)	869	-	528856 185067
154	Contemporary Trade Directory Entries Name: Elizabeth Street Antiques & Restoration Services Location: 22, Holmes Road, London, NW5 3AB Classification: Antiques - Repairing & Restoring Status: Inactive Positional Accuracy: Automatically positioned to the address	A12NW (W)	858	-	528865 185056
154	Contemporary Trade Directory Entries Name: Olive Maintenance Location: 32 Holmes Rd, London, NW5 3AB Classification: Air Conditioning Equipment & Systems Status: Active Positional Accuracy: Manually positioned within the geographical locality	A12NW (W)	895	-	528831 185075

Map ID	Details	Quadrant Reference (Compass Direction)	Estimated Distance From Site	Contact	NGR
155	Contemporary Trade Directory Entries Name: Transformation Location: 17-19, Bonny Street, London, NW1 9PE Classification: Refrigeration Equipment - Commercial Status: Inactive Positional Accuracy: Automatically positioned to the address	A7NE (SW)	859	-	529127 184187
155	Contemporary Trade Directory Entries Name: Clearest Colour Print Location: 17-19, Bonny Street, London, NW1 9PE Classification: Printers Status: Active Positional Accuracy: Manually positioned to the address or location	A7NE (SW)	859	-	529127 184187
155	Contemporary Trade Directory Entries Name: C & D Print Solutions Location: 17-19, Bonny Street, London, NW1 9PE Classification: Printers Status: Active Positional Accuracy: Automatically positioned to the address	A7NE (SW)	859	-	529127 184187
156	Contemporary Trade Directory Entries Name: S E I Bass Location: 142, Royal College Street, London, NW1 0TA Classification: Musical Instrument - Manufacturers Status: Active Positional Accuracy: Automatically positioned to the address	A7SE (SW)	869	-	529290 184049
156	Contemporary Trade Directory Entries Name: Pegram Bianco Location: 183, Royal College Street, London, NW1 0SG Classification: Cabinet Makers Status: Inactive Positional Accuracy: Automatically positioned to the address	A7SE (SW)	893	-	529260 184041
157	Contemporary Trade Directory Entries Name: Perk Clean Location: 20 Fortess Rd, London, NW5 2HB Classification: Dry Cleaners Status: Active Positional Accuracy: Manually positioned to the address or location	A17SW (NW)	870	-	529006 185374
158	Contemporary Trade Directory Entries Name: Panache 2000 Ltd Location: 9, Archibald Road, London, N7 0AN Classification: Printers Status: Inactive Positional Accuracy: Automatically positioned to the address	A18NW (N)	875	-	529677 185748
159	Contemporary Trade Directory Entries Name: Coin Laundry Location: 1, Fortess Road, London, NW5 1AA Classification: Laundries & Launderettes Status: Active Positional Accuracy: Automatically positioned to the address	A17SW (NW)	877	-	528966 185330
159	Contemporary Trade Directory Entries Name: S & A Electricals Location: 1, Fortess Road, London, NW5 1AA Classification: Electrical goods - servicing & repairs Status: Active Positional Accuracy: Manually positioned to the address or location	A17SW (NW)	880	-	528964 185332
160	Contemporary Trade Directory Entries Name: Finesse Ltd Location: Unit 7, St. Pancras Commercial Centre, Pratt Street, London, NW1 0BY Classification: Clothing & Fabrics - Manufacturers Status: Inactive Positional Accuracy: Automatically positioned to the address	A7SE (SW)	879	-	529376 183993
160	Contemporary Trade Directory Entries Name: Rugina Ltd Location: Unit 7, St. Pancras Commercial Centre, Pratt Street, London, NW1 0BY Classification: Clothing & Fabrics - Manufacturers Status: Inactive Positional Accuracy: Automatically positioned to the address	A7SE (SW)	879	-	529376 183993
160	Contemporary Trade Directory Entries Name: Scarlett Clothing Ltd Location: 38-40, St. Pancras Way, London, NW1 0QG Classification: Clothing & Fabrics - Manufacturers Status: Inactive Positional Accuracy: Automatically positioned to the address	A8SW (S)	897	-	529443 183947

Map ID	Details	Quadrant Reference (Compass Direction)	Estimated Distance From Site	Contact	NGR
160	Contemporary Trade Directory Entries Name: Wanted Clothing Ltd Location: 38-40, St. Pancras Way, London, NW1 0QG Classification: Clothing & Fabrics - Manufacturers Status: Inactive Positional Accuracy: Manually positioned to the address or location	A8SW (S)	897	-	529443 183947
160	Contemporary Trade Directory Entries Name: Akermans Chocolates Ltd Location: Unit 11, St. Pancras Commercial Centre, Pratt Street, London, NW1 0BY Classification: Confectionery Manufacturers Status: Inactive Positional Accuracy: Automatically positioned to the address	A7SE (S)	908	-	529395 183953
160	Contemporary Trade Directory Entries Name: Big Apple Clothing Co Ltd Location: Unit 3, St. Pancras Commercial Centre, Pratt Street, London, NW1 0BY Classification: Clothing & Fabrics - Manufacturers Status: Inactive Positional Accuracy: Automatically positioned to the address	A7SE (SW)	941	-	529348 183938
161	Contemporary Trade Directory Entries Name: Black Swan Cleaners Location: 91, Roman Way, London, N7 8UN Classification: Dry Cleaners Status: Inactive Positional Accuracy: Automatically positioned to the address	A14NE (E)	886	-	530665 184856
162	Contemporary Trade Directory Entries Name: Lotus Cleansing Ltd Location: 20, Cardozo Road, London, N7 9RL Classification: Commercial Cleaning Services Status: Inactive Positional Accuracy: Automatically positioned to the address	A19SE (NE)	886	-	530516 185326
162	Contemporary Trade Directory Entries Name: Lotus Cleansing Ltd Location: 20b Cardozo Rd, London, N7 9RL Classification: Commercial Cleaning Services Status: Inactive Positional Accuracy: Manually positioned to the road within the address or location	A19SE (NE)	887	-	530504 185345
162	Contemporary Trade Directory Entries Name: Double Clean Location: 511, Caledonian Road, London, N7 9RN Classification: Carpet, Curtain & Upholstery Cleaners Status: Inactive Positional Accuracy: Automatically positioned to the address	A19SE (NE)	928	-	530561 185334
163	Contemporary Trade Directory Entries Name: Cleaners Holloway Location: Camhurst House, 16 Parkhurst Rd, London, N7 0SF Classification: Cleaning Services - Domestic Status: Inactive Positional Accuracy: Manually positioned within the geographical locality	A19NW (NE)	888	-	530248 185597
164	Contemporary Trade Directory Entries Name: Diamond Roach Location: 1a, Bonny Street, London, NW1 9PE Classification: Printers Status: Inactive Positional Accuracy: Automatically positioned to the address	A7NE (SW)	904	-	529074 184173
165	Contemporary Trade Directory Entries Name: Urgent Detergent Location: 160, Camden Street, London, NW1 9PT Classification: Commercial Cleaning Services Status: Inactive Positional Accuracy: Automatically positioned to the address	A7NW (SW)	913	-	529006 184233
165	Contemporary Trade Directory Entries Name: Urgent Detergent Location: 160, Camden Street, London, NW1 9PT Classification: Cleaning Services - Domestic Status: Active Positional Accuracy: Automatically positioned to the address	A7NW (SW)	913	-	529006 184233
166	Contemporary Trade Directory Entries Name: Mattacol Location: 22, St. Pancras Way, London, NW1 0QG Classification: Photographic Processors Status: Inactive Positional Accuracy: Manually positioned to the address or location	A8SW (S)	919	-	529508 183904

Map ID	Details	Quadrant Reference (Compass Direction)	Estimated Distance From Site	Contact	NGR
167	Contemporary Trade Directory Entries Name: Carmel Location: Unit 1,55-57 Holmes Road, London, NW5 3AN Classification: Clothing & Fabrics - Manufacturers Status: Active Positional Accuracy: Manually positioned within the geographical locality	A12NW (W)	923	-	528792 185033
167	Contemporary Trade Directory Entries Name: Pc Clothing Ltd Location: Flat 14, 55-57, Holmes Road, London, NW5 3AN Classification: Clothing & Fabrics - Manufacturers Status: Active Positional Accuracy: Automatically positioned to the address	A12NW (W)	923	-	528792 185033
167	Contemporary Trade Directory Entries Name: Hampstead Crash Repairs Location: 75, Holmes Road, London, NW5 3AU Classification: Car Body Repairs Status: Inactive Positional Accuracy: Automatically positioned to the address	A12NW (W)	952	-	528762 185033
167	Contemporary Trade Directory Entries Name: Magnet Trade Location: 75, Holmes Road, London, NW5 3AU Classification: Joinery Manufacturers Status: Inactive Positional Accuracy: Automatically positioned to the address	A12NW (W)	952	-	528762 185033
167	Contemporary Trade Directory Entries Name: Magnet Trade Location: 75, Holmes Road, London, NW5 3AU Classification: Joinery Manufacturers Status: Inactive Positional Accuracy: Automatically positioned to the address	A12NW (W)	952	-	528762 185033
168	Contemporary Trade Directory Entries Name: Prince Of Wales Location: 17, Prince of Wales Road, London, NW5 3LH Classification: Dry Cleaners Status: Active Positional Accuracy: Automatically positioned to the address	A12SW (W)	928	-	528777 184696
169	Contemporary Trade Directory Entries Name: A P Motors Location: 1, Stock Orchard Street, London, N7 9RW Classification: Mechanical Engineers Status: Active Positional Accuracy: Automatically positioned to the address	A19SE (NE)	931	-	530627 185219
169	Contemporary Trade Directory Entries Name: C J M Seat London Location: 500-506, Caledonian Road, London, N7 9RP Classification: Car Dealers Status: Inactive Positional Accuracy: Automatically positioned to the address	A19SE (NE)	937	-	530613 185259
169	Contemporary Trade Directory Entries Name: Mill Kabbs Location: 2-3, Stock Orchard Street, London, N7 9RW Classification: Garage Services Status: Inactive Positional Accuracy: Automatically positioned to the address	A19SE (NE)	941	-	530633 185227
170	Contemporary Trade Directory Entries Name: Speciality Stores Ltd Location: Unit 17, 1, Rufford Street, London, N1 0AD Classification: Cosmetic Manufacturers Status: Inactive Positional Accuracy: Automatically positioned to the address	A9SW (SE)	935	-	530333 184060
171	Contemporary Trade Directory Entries Name: Mr Froome Location: Stock Orchard St, London, N7 9RW Classification: Garage Services Status: Inactive Positional Accuracy: Manually positioned to the road within the address or location	A19SE (NE)	939	-	530640 185208
172	Contemporary Trade Directory Entries Name: Complete Gold Leafing Services Location: A, 369, Caledonian Road, London, N7 9DQ Classification: Furniture - Repairing & Restoring Status: Inactive Positional Accuracy: Automatically positioned to the address	A9NE (SE)	940	-	530623 184409

Map ID	Details	Quadrant Reference (Compass Direction)	Estimated Distance From Site	Contact	NGR
172	Contemporary Trade Directory Entries Name: Caledonian Super Cleaners Location: 365, Caledonian Road, London, N7 9DQ Classification: Dry Cleaners Status: Active Positional Accuracy: Automatically positioned to the address	A9NE (SE)	946	-	530623 184397
173	Contemporary Trade Directory Entries Name: R B Cleanings Location: Lupton St, London, NW5 2HY Classification: Carpet, Curtain & Upholstery Cleaners Status: Active Positional Accuracy: Manually positioned to the road within the address or location	A17NE (NW)	940	-	529140 185612
174	Contemporary Trade Directory Entries Name: Bennetts Re-Upholsterers Location: Bramall Court, Watkinson Rd, London, N7 8HW Classification: Furniture - Repairing & Restoring Status: Inactive Positional Accuracy: Manually positioned to the address or location	A14NE (E)	947	-	530717 184964
175	Contemporary Trade Directory Entries Name: Cell Medica Location: Canalside Studios, 8-14, St. Pancras Way, London, NW1 0QG Classification: Laboratories Status: Active Positional Accuracy: Automatically positioned to the address	A8SW (S)	955	-	529567 183853
175	Contemporary Trade Directory Entries Name: Hay & Robertson Plc Location: 8-14, St. Pancras Way, London, NW1 0QG Classification: Clothing & Fabrics - Manufacturers Status: Inactive Positional Accuracy: Automatically positioned to the address	A8SW (S)	963	-	529562 183846
176	Contemporary Trade Directory Entries Name: Lewis Scaffolding Location: Limton House, Kentish Town, NW5 1AD Classification: Scaffolding & Work Platforms Status: Active Positional Accuracy: Manually positioned within the geographical locality	A17SW (NW)	959	-	528982 185486
177	Contemporary Trade Directory Entries Name: Get Location: Alpha House, Regis Road, London, NW5 3EW Classification: Clothing & Fabrics - Manufacturers Status: Active Positional Accuracy: Manually positioned to the address or location	A12NW (W)	964	-	528777 185137
177	Contemporary Trade Directory Entries Name: Unity Kitchen H Q Location: 60, Holmes Road, London, NW5 3AQ Classification: Car Customisation & Conversion Specialists Status: Active Positional Accuracy: Automatically positioned to the address	A12NW (W)	972	-	528759 185104
177	Contemporary Trade Directory Entries Name: Magnet Trade Location: Mary Brancker House, 54-74, Holmes Road, London, NW5 3AQ Classification: Joinery Manufacturers Status: Inactive Positional Accuracy: Manually positioned to the address or location	A12NW (W)	972	-	528759 185104
178	Contemporary Trade Directory Entries Name: Esf Freight Location: 69, Centurion Close, London, N7 8UH Classification: Freight Forwarders Status: Inactive Positional Accuracy: Automatically positioned to the address	A9NE (E)	965	-	530668 184451
179	Contemporary Trade Directory Entries Name: A S Hepburn Location: 30a, Highgate Road, London, NW5 1QB Classification: Fasteners & Fixing Devices Status: Inactive Positional Accuracy: Automatically positioned to the address	A17SW (NW)	971	-	528938 185451
180	Contemporary Trade Directory Entries Name: Ats Euromaster Ltd Location: 70-86, Royal College Street, London, NW1 0TH Classification: Tyre Dealers Status: Active Positional Accuracy: Automatically positioned to the address	A7SE (S)	976	-	529386 183884

Map ID	Details	Quadrant Reference (Compass Direction)	Estimated Distance From Site	Contact	NGR
181	Contemporary Trade Directory Entries Name: New Plant Services Ltd Location: The Building Centre, 10, Piper Close, London, N7 8TA Classification: Builders' Merchants Status: Inactive Positional Accuracy: Automatically positioned to the address	A14NE (E)	978	-	530733 185046
182	Contemporary Trade Directory Entries Name: Camden Metal Recycling Location: 49a Kentish Town Road, 1 The Arches, London, NW1 8NX Classification: Scrap Metal Merchants Status: Active Positional Accuracy: Manually positioned within the geographical locality	A7NW (SW)	979	-	528926 184225
182	Contemporary Trade Directory Entries Name: Arthur'S Location: 49 Kentish Town Rd, London, NW1 8NX Classification: Car Body Repairs Status: Inactive Positional Accuracy: Manually positioned to the road within the address or location	A7NW (SW)	983	-	528947 184193
182	Contemporary Trade Directory Entries Name: E Supplier Ltd Location: 49, Kentish Town Road, London, NW1 8NX Classification: T-Shirts Status: Active Positional Accuracy: Automatically positioned to the address	A7NW (SW)	994	-	528914 184217
182	Contemporary Trade Directory Entries Name: Adam Engineering Ltd Location: 49, Kentish Town Road, London, NW1 8NX Classification: Metal Workers Status: Active Positional Accuracy: Automatically positioned to the address	A7NW (SW)	994	-	528914 184217
182	Contemporary Trade Directory Entries Name: Victory Motorcycles Location: 49, Kentish Town Road, London, NW1 8NX Classification: Motor Cycle Repairs Status: Active Positional Accuracy: Automatically positioned to the address	A7NW (SW)	994	-	528914 184217
182	Contemporary Trade Directory Entries Name: Stars Digital Ltd Location: 47, Kentish Town Road, London, NW1 8NX Classification: Photo & Digital Imaging Bureaus Status: Inactive Positional Accuracy: Automatically positioned to the address	A7NW (SW)	996	-	528930 184194
182	Contemporary Trade Directory Entries Name: Cross Design & Print Location: 47, Kentish Town Road, London, NW1 8NX Classification: Printers Status: Inactive Positional Accuracy: Manually positioned to the address or location	A7NW (SW)	996	-	528930 184194
183	Contemporary Trade Directory Entries Name: Northern Lights Location: 43-45, Fortess Road, London, NW5 1AD Classification: Domestic Appliances - Servicing, Repairs & Parts Status: Active Positional Accuracy: Automatically positioned to the address	A17NW (NW)	981	-	528989 185526
183	Contemporary Trade Directory Entries Name: Lakis Location: 61, Fortess Road, London, NW5 1AD Classification: Sausage Manufacturers Status: Active Positional Accuracy: Automatically positioned to the address	A17NW (NW)	993	-	529007 185564
184	Contemporary Trade Directory Entries Name: V N K Location: 89 Crayford Rd, London, N7 ONE Classification: Garage Services Status: Inactive Positional Accuracy: Manually positioned to the address or location	A18NE (N)	983	-	530019 185814
184	Contemporary Trade Directory Entries Name: V N K Motors Location: 89, Crayford Road, London, N7 ONE Classification: Garage Services Status: Inactive Positional Accuracy: Automatically positioned to the address	A18NE (N)	984	-	530020 185815

Map ID	Details	Quadrant Reference (Compass Direction)	Estimated Distance From Site	Contact	NGR
185	Contemporary Trade Directory Entries Name: Holmes Road Coachworks Location: A, 74, Holmes Road, London, NW5 3AT Classification: Car Body Repairs Status: Inactive Positional Accuracy: Automatically positioned to the address	A12NW (W)	991	-	528729 185063
185	Contemporary Trade Directory Entries Name: M A Motors Location: A, 74, Holmes Road, London, NW5 3AT Classification: Car Body Repairs Status: Inactive Positional Accuracy: Automatically positioned to the address	A12NW (W)	991	-	528729 185063
186	Fuel Station Entries Name: Shell Camden Town Location: 109-113, York Way, London, N7 9QE Brand: Shell Premises Type: Petrol Station Status: Open Positional Accuracy: Automatically positioned to the address	A13SE (SE)	231	-	529973 184699
187	Fuel Station Entries Name: Fairways Garage Location: 139-143 Camden Road, Sandal Road, Camden Town, LONDON, NW1 9HA Brand: Total Premises Type: Not Applicable Status: Obsolete Positional Accuracy: Manually positioned to the address or location	A13SW (SW)	239	-	529530 184658
188	Fuel Station Entries Name: Camden Express Location: 196-206, Camden Road, London, NW1 9HG Brand: ESSO Premises Type: Petrol Station Status: Open Positional Accuracy: Automatically positioned to the address	A13SW (SW)	281	-	529541 184593
189	Fuel Station Entries Name: Mark Kass Location: 85-89, Camden Road, Camden Town,, LONDON, Greater London, NW1 9EX Brand: Obsolete Premises Type: Not Applicable Status: Obsolete Positional Accuracy: Manually positioned to the address or location	A7NE (SW)	575	-	529285 184428
190	Fuel Station Entries Name: Caledonian Service Station Location: 406-418, Caledonian Road, Barnsbury,, LONDON, Greater London, N7 9RP Brand: Obsolete Premises Type: Not Applicable Status: Obsolete Positional Accuracy: Manually positioned to the road within the address or location	A14SE (E)	835	-	530602 184686

Agency & Hydrological	Version	Update Cycle
Contaminated Land Register Entries and Notices London Borough of Hackney - Environmental Health Department London Borough of Islington - Public Protection London Borough of Barnet - Environmental Health Department London Borough of Camden - Pollution Projects Team Royal Borough of Kensington And Chelsea - Environmental Services London Borough of Lambeth - Environmental Health Department City of London - Environmental Health Department London Borough of Haringey - Planning and Environmental Health London Borough of Tower Hamlets - Environmental Health Department Westminster City Council - Environmental Health Department London Borough of Brent - Environmental Health Department	April 2015 August 2013 January 2015 March 2013 May 2014 November 2014 October 2014 October 2014 October 2014 October 2014 September 2014	Annual Rolling Update Annual Rolling Update Annual Rolling Update Annual Rolling Update Annual Rolling Update Annual Rolling Update Annual Rolling Update Annual Rolling Update Annual Rolling Update Annual Rolling Update Annual Rolling Update
Discharge Consents Environment Agency - Thames Region	January 2015	Quarterly
Enforcement and Prohibition Notices Environment Agency - Thames Region	March 2013	As notified
Integrated Pollution Controls Environment Agency - Thames Region	October 2008	Not Applicable
Integrated Pollution Prevention And Control Environment Agency - Thames Region	January 2015	Quarterly
Local Authority Integrated Pollution Prevention And Control London Borough of Barnet - Environmental Health Department City of London - Environmental Health Department London Borough of Brent - Environmental Health Department London Borough of Islington - Environmental Health Department London Borough of Haringey - Planning and Environmental Health London Borough of Hackney - Environmental Health Department Westminster City Council - Environmental Health Department London Borough of Lambeth - Environmental Health Department London Borough of Camden - Pollution Projects Team London Borough of Tower Hamlets - Environmental Health Department London Port Health Authority - Environmental Services Royal Borough of Kensington And Chelsea - Environmental Health Department	April 2013 August 2014 January 2013 January 2015 June 2014 March 2015 November 2013 October 2013 October 2014 October 2014 October 2014 September 2014	Annual Rolling Update Annual Rolling Update Annual Rolling Update Annual Rolling Update Annual Rolling Update Annual Rolling Update Annual Rolling Update Annual Rolling Update Annual Rolling Update Annual Rolling Update Annual Rolling Update Annual Rolling Update Annual Rolling Update
Local Authority Pollution Prevention and Controls City of London - Environmental Health Department London Borough of Barnet - Environmental Health Department London Borough of Brent - Environmental Health Department London Borough of Islington - Environmental Health Department London Borough of Haringey - Planning and Environmental Health Westminster City Council - Environmental Health Department London Borough of Lambeth - Environmental Health Department London Borough of Camden - Pollution Projects Team London Borough of Tower Hamlets - Environmental Health Department London Port Health Authority - Environmental Services London Borough of Hackney - Environmental Health Department Royal Borough of Kensington And Chelsea - Environmental Health Department	August 2014 December 2014 January 2013 January 2015 June 2014 November 2013 October 2013 October 2014 October 2014 October 2014 September 2013 September 2014	Annual Rolling Update Annual Rolling Update Annual Rolling Update Annual Rolling Update Annual Rolling Update Annual Rolling Update Annual Rolling Update Annual Rolling Update Annual Rolling Update Annual Rolling Update Annual Rolling Update Annual Rolling Update

Agency & Hydrological	Version	Update Cycle
Local Authority Pollution Prevention and Control Enforcements City of London - Environmental Health Department London Borough of Barnet - Environmental Health Department London Borough of Brent - Environmental Health Department London Borough of Islington - Environmental Health Department London Borough of Haringey - Planning and Environmental Health London Borough of Hackney - Environmental Health Department Westminster City Council - Environmental Health Department London Borough of Lambeth - Environmental Health Department London Borough of Camden - Pollution Projects Team London Borough of Tower Hamlets - Environmental Health Department London Port Health Authority - Environmental Services Royal Borough of Kensington And Chelsea - Environmental Health Department	August 2014 December 2014 January 2013 January 2015 June 2014 March 2015 November 2013 October 2013 October 2014 October 2014 October 2014 September 2014	Annual Rolling Update Annual Rolling Update Annual Rolling Update Annual Rolling Update Annual Rolling Update Annual Rolling Update Annual Rolling Update Annual Rolling Update Annual Rolling Update Annual Rolling Update Annual Rolling Update Annual Rolling Update
Nearest Surface Water Feature Ordnance Survey	July 2012	Quarterly
Pollution Incidents to Controlled Waters Environment Agency - Thames Region	September 1999	Not Applicable
Prosecutions Relating to Authorised Processes Environment Agency - Thames Region	March 2013	As notified
Prosecutions Relating to Controlled Waters Environment Agency - Thames Region	March 2013	As notified
River Quality Environment Agency - Head Office	November 2001	Not Applicable
River Quality Biology Sampling Points Environment Agency - Head Office	July 2012	Annually
River Quality Chemistry Sampling Points Environment Agency - Head Office	July 2012	Annually
Substantiated Pollution Incident Register Environment Agency - Thames Region - North East Area Environment Agency - Thames Region - South East Area	January 2015 January 2015	Quarterly Quarterly
Water Abstractions Environment Agency - Thames Region	January 2015	Quarterly
Water Industry Act Referrals Environment Agency - Thames Region	January 2015	Quarterly
Groundwater Vulnerability Environment Agency - Head Office	April 2015	Not Applicable
Drift Deposits Environment Agency - Head Office	January 1999	Not Applicable
Bedrock Aquifer Designations British Geological Survey - National Geoscience Information Service	October 2012	As notified
Superficial Aquifer Designations British Geological Survey - National Geoscience Information Service	January 2015	As notified
Source Protection Zones Environment Agency - Head Office	January 2015	Quarterly
Extreme Flooding from Rivers or Sea without Defences Environment Agency - Head Office	October 2014	Quarterly
Flooding from Rivers or Sea without Defences Environment Agency - Head Office	October 2014	Quarterly
Areas Benefiting from Flood Defences Environment Agency - Head Office	October 2014	Quarterly
Flood Water Storage Areas Environment Agency - Head Office	October 2014	Quarterly

Agency & Hydrological	Version	Update Cycle
Flood Defences Environment Agency - Head Office	October 2014	Quarterly
Detailed River Network Lines Environment Agency - Head Office	March 2012	Annually
Detailed River Network Offline Drainage Environment Agency - Head Office	March 2012	Annually

Waste	Version	Update Cycle
BGS Recorded Landfill Sites British Geological Survey - National Geoscience Information Service	June 1996	Not Applicable
Historical Landfill Sites Environment Agency - Thames Region - North East Area Environment Agency - Thames Region - South East Area	February 2015 February 2015	Quarterly Quarterly
Integrated Pollution Control Registered Waste Sites Environment Agency - Thames Region	October 2008	Not Applicable
Licensed Waste Management Facilities (Landfill Boundaries) Environment Agency - Thames Region - North East Area Environment Agency - Thames Region - South East Area	August 2014 August 2014	Quarterly Quarterly
Licensed Waste Management Facilities (Locations) Environment Agency - Thames Region - North East Area Environment Agency - Thames Region - South East Area	August 2014 August 2014	Quarterly Quarterly
Local Authority Landfill Coverage City of London - Environmental Health Department London Borough of Barnet London Borough of Brent - Environmental Health Department London Borough of Camden London Borough of Hackney London Borough of Haringey - Planning Department London Borough of Islington - Environmental Health Department London Borough of Lambeth - Environmental Health Department London Borough of Tower Hamlets - Environmental Health Department Royal Borough of Kensington And Chelsea Westminster City Council - Environmental Health Department	May 2000 May 2000 May 2000 May 2000 May 2000 May 2000 May 2000 May 2000 May 2000 May 2000 May 2000	Not Applicable Not Applicable Not Applicable Not Applicable Not Applicable Not Applicable Not Applicable Not Applicable Not Applicable Not Applicable Not Applicable
Local Authority Recorded Landfill Sites London Borough of Tower Hamlets - Environmental Health Department City of London - Environmental Health Department London Borough of Barnet London Borough of Brent - Environmental Health Department London Borough of Camden London Borough of Hackney London Borough of Haringey - Planning Department London Borough of Islington - Environmental Health Department London Borough of Lambeth - Environmental Health Department Royal Borough of Kensington And Chelsea Westminster City Council - Environmental Health Department	April 2003 May 2000 May 2000 May 2000 May 2000 May 2000 May 2000 May 2000 May 2000 May 2000 May 2000	Not Applicable Not Applicable Not Applicable Not Applicable Not Applicable Not Applicable Not Applicable Not Applicable Not Applicable Not Applicable Not Applicable
Registered Landfill Sites Environment Agency - Thames Region - North East Area Environment Agency - Thames Region - South East Area	March 2003 March 2003	Not Applicable Not Applicable
Registered Waste Transfer Sites Environment Agency - Thames Region - North East Area Environment Agency - Thames Region - South East Area	March 2003 March 2003	Not Applicable Not Applicable
Registered Waste Treatment or Disposal Sites Environment Agency - Thames Region - North East Area Environment Agency - Thames Region - South East Area	March 2003 March 2003	Not Applicable Not Applicable

Hazardous Substances	Version	Update Cycle
Control of Major Accident Hazards Sites (COMAH) Health and Safety Executive	January 2015	Bi-Annually
Explosive Sites Health and Safety Executive	October 2014	Bi-Annually
Notification of Installations Handling Hazardous Substances (NIHHS) Health and Safety Executive	November 2000	Not Applicable
Planning Hazardous Substance Enforcements London Port Health Authority - Environmental Services Royal Borough of Kensington And Chelsea City of London Westminster City Council London Borough of Brent London Borough of Haringey London Borough of Barnet London Borough of Camden London Borough of Tower Hamlets London Borough of Islington London Borough of Hackney London Borough of Lambeth - Planning Department	January 2008 July 2014 March 2014 March 2014 November 2013 November 2014 October 2014 October 2014 October 2014 September 2013 September 2014 September 2014	Annual Rolling Update Annual Rolling Update Annual Rolling Update Annual Rolling Update Annual Rolling Update Annual Rolling Update Annual Rolling Update Annual Rolling Update Annual Rolling Update Annual Rolling Update Annual Rolling Update Annual Rolling Update
Planning Hazardous Substance Consents London Port Health Authority - Environmental Services Royal Borough of Kensington And Chelsea City of London Westminster City Council London Borough of Brent London Borough of Haringey London Borough of Barnet London Borough of Camden London Borough of Tower Hamlets London Borough of Islington London Borough of Hackney London Borough of Lambeth - Planning Department	January 2008 July 2014 March 2014 March 2014 November 2013 November 2014 October 2014 October 2014 October 2014 September 2013 September 2014 September 2014	Annual Rolling Update Annual Rolling Update Annual Rolling Update Annual Rolling Update Annual Rolling Update Annual Rolling Update Annual Rolling Update Annual Rolling Update Annual Rolling Update Annual Rolling Update Annual Rolling Update Annual Rolling Update

Geological	Version	Update Cycle
BGS 1:625,000 Solid Geology British Geological Survey - National Geoscience Information Service	January 2009	Not Applicable
BGS Estimated Soil Chemistry British Geological Survey - National Geoscience Information Service	January 2010	Annually
BGS Recorded Mineral Sites British Geological Survey - National Geoscience Information Service	October 2014	Bi-Annually
BGS Urban Soil Chemistry British Geological Survey - National Geoscience Information Service	June 2011	Annually
BGS Urban Soil Chemistry Averages British Geological Survey - National Geoscience Information Service	June 2011	Annually
Brine Compensation Area Cheshire Brine Subsidence Compensation Board	August 2011	Not Applicable
Coal Mining Affected Areas The Coal Authority - Mining Report Service	March 2014	As notified
Mining Instability Ove Arup & Partners	October 2000	Not Applicable
Non Coal Mining Areas of Great Britain British Geological Survey - National Geoscience Information Service	July 2014	Not Applicable
Potential for Collapsible Ground Stability Hazards British Geological Survey - National Geoscience Information Service	June 2014	Annually
Potential for Compressible Ground Stability Hazards British Geological Survey - National Geoscience Information Service	June 2014	Annually
Potential for Ground Dissolution Stability Hazards British Geological Survey - National Geoscience Information Service	June 2014	Annually
Potential for Landslide Ground Stability Hazards British Geological Survey - National Geoscience Information Service	June 2014	Annually
Potential for Running Sand Ground Stability Hazards British Geological Survey - National Geoscience Information Service	June 2014	Annually
Potential for Shrinking or Swelling Clay Ground Stability Hazards British Geological Survey - National Geoscience Information Service	June 2014	Annually
Radon Potential - Radon Affected Areas British Geological Survey - National Geoscience Information Service	July 2011	As notified
Radon Potential - Radon Protection Measures British Geological Survey - National Geoscience Information Service	July 2011	As notified
Industrial Land Use	Version	Update Cycle
Contemporary Trade Directory Entries Thomson Directories	February 2015	Quarterly
Fuel Station Entries Catalist Ltd - Experian	November 2014	Quarterly

Sensitive Land Use	Version	Update Cycle
Areas of Adopted Green Belt London Borough of Barnet London Borough of Haringey	February 2015 February 2015	As notified As notified
Areas of Unadopted Green Belt London Borough of Barnet London Borough of Haringey	February 2015 February 2015	As notified As notified
Areas of Outstanding Natural Beauty Natural England	February 2015	Bi-Annually
Environmentally Sensitive Areas Natural England	August 2014	Annually
Forest Parks Forestry Commission	April 1997	Not Applicable
Local Nature Reserves Natural England	April 2015	Bi-Annually
Marine Nature Reserves Natural England	July 2013	Bi-Annually
National Nature Reserves Natural England	March 2015	Bi-Annually
National Parks Natural England	February 2015	Bi-Annually
Nitrate Sensitive Areas Department for Environment, Food and Rural Affairs (DEFRA - formerly FRCA)	February 2012	Not Applicable
Nitrate Vulnerable Zones Department for Environment, Food and Rural Affairs (DEFRA - formerly FRCA)	July 2014	Annually
Ramsar Sites Natural England	March 2014	Bi-Annually
Sites of Special Scientific Interest Natural England	April 2015	Bi-Annually
Special Areas of Conservation Natural England	March 2014	Bi-Annually
Special Protection Areas Natural England	April 2015	Bi-Annually

A selection of organisations who provide data within this report

Data Supplier	Data Supplier Logo
Ordnance Survey	
Environment Agency	
Scottish Environment Protection Agency	
The Coal Authority	
British Geological Survey	 <p>British Geological Survey NATURAL ENVIRONMENT RESEARCH COUNCIL</p>
Centre for Ecology and Hydrology	 <p>Centre for Ecology & Hydrology NATURAL ENVIRONMENT RESEARCH COUNCIL</p>
Natural Resources Wales	
Scottish Natural Heritage	
Natural England	
Public Health England	
Ove Arup	
Peter Brett Associates	

Contact	Name and Address	Contact Details
2	British Geological Survey - Enquiry Service British Geological Survey, Kingsley Dunham Centre, Keyworth, Nottingham, Nottinghamshire, NG12 5GG	Telephone: 0115 936 3143 Fax: 0115 936 3276 Email: enquiries@bgs.ac.uk Website: www.bgs.ac.uk
3	London Borough of Camden - Pollution Projects Team Seventh Floor, Town Hall Extension, Argyle Street, London, WC1H 8EQ	Telephone: 020 7278 4444 Fax: 020 7860 5713 Website: www.camden.gov.uk
4	London Borough of Islington - Environmental Health Department 159 Upper Street, Islington, London, N1 1RE	Telephone: 020 7527 2000 Fax: 020 7477 3057 Website: www.islington.gov.uk
5	Environment Agency - National Customer Contact Centre (NCCC) PO Box 544, Templeborough, Rotherham, S60 1BY	Telephone: 08708 506 506 Email: enquiries@environment-agency.gov.uk
6	Natural England Suite D, Unex House, Bourges Boulevard, Peterborough, Cambridgeshire, PE1 1NG	Telephone: 0845 600 3078 Email: enquiries@naturalengland.org.uk Website: www.naturalengland.org.uk
7	London Borough of Camden Town Hall, Judd Street, London, WC1H 9JE	Telephone: 020 7974 4444 Fax: 020 7974 6866 Email: info@camden.gov.uk Website: www.camden.gov.uk
-	Public Health England - Radon Survey, Centre for Radiation, Chemical and Environmental Hazards Chilton, Didcot, Oxfordshire, OX11 0RQ	Telephone: 01235 822622 Fax: 01235 833891 Email: radon@phe.gov.uk Website: www.ukradon.org
-	Landmark Information Group Limited Imperium, Imperial Way, Reading, Berkshire, RG2 0TD	Telephone: 0844 844 9952 Fax: 0844 844 9951 Email: customerservices@landmarkinfo.co.uk Website: www.landmarkinfo.co.uk

Please note that the Environment Agency / Natural Resources Wales / SEPA have a charging policy in place for enquiries.

Index Map

For ease of identification, your site and buffer have been split into Slices, Segments and Quadrants. These are illustrated on the Index Map opposite and explained further below.

Slice

Each slice represents a 1:10,000 plot area (2.7km x 2.7km) for your site and buffer. A large site and buffer may be made up of several slices (represented by a red outline), that are referenced by letters of the alphabet, starting from the bottom left corner of the slice "grid". This grid does not relate to National Grid lines but is designed to give best fit over the site and buffer.

Segment

A segment represents a 1:2,500 plot area. Segments that have plot files associated with them are shown in dark green, others in light blue. These are numbered from the bottom left hand corner within each slice.

Quadrant

A quadrant is a quarter of a segment. These are labelled as NW, NE, SW, SE and are referenced in the datasheet to allow features to be quickly located on plots. Therefore a feature that has a quadrant reference of A7NW will be in Slice A, Segment 7 and the NW Quadrant.

A selection of organisations who provide data within this report:



Envirocheck reports are compiled from 136 different sources of data.

Client Details

Ms S Martin, Campbell Reith Management Services Ltd,
Friars Bridge Court, 41-45 Blackfriars Road, London, SE1 9NZ

Order Details

Order Number: 67216162_1_1
Customer Ref: 12047
National Grid Reference: 529740, 184830
Site Area (Ha): 0.45
Search Buffer (m): 1000

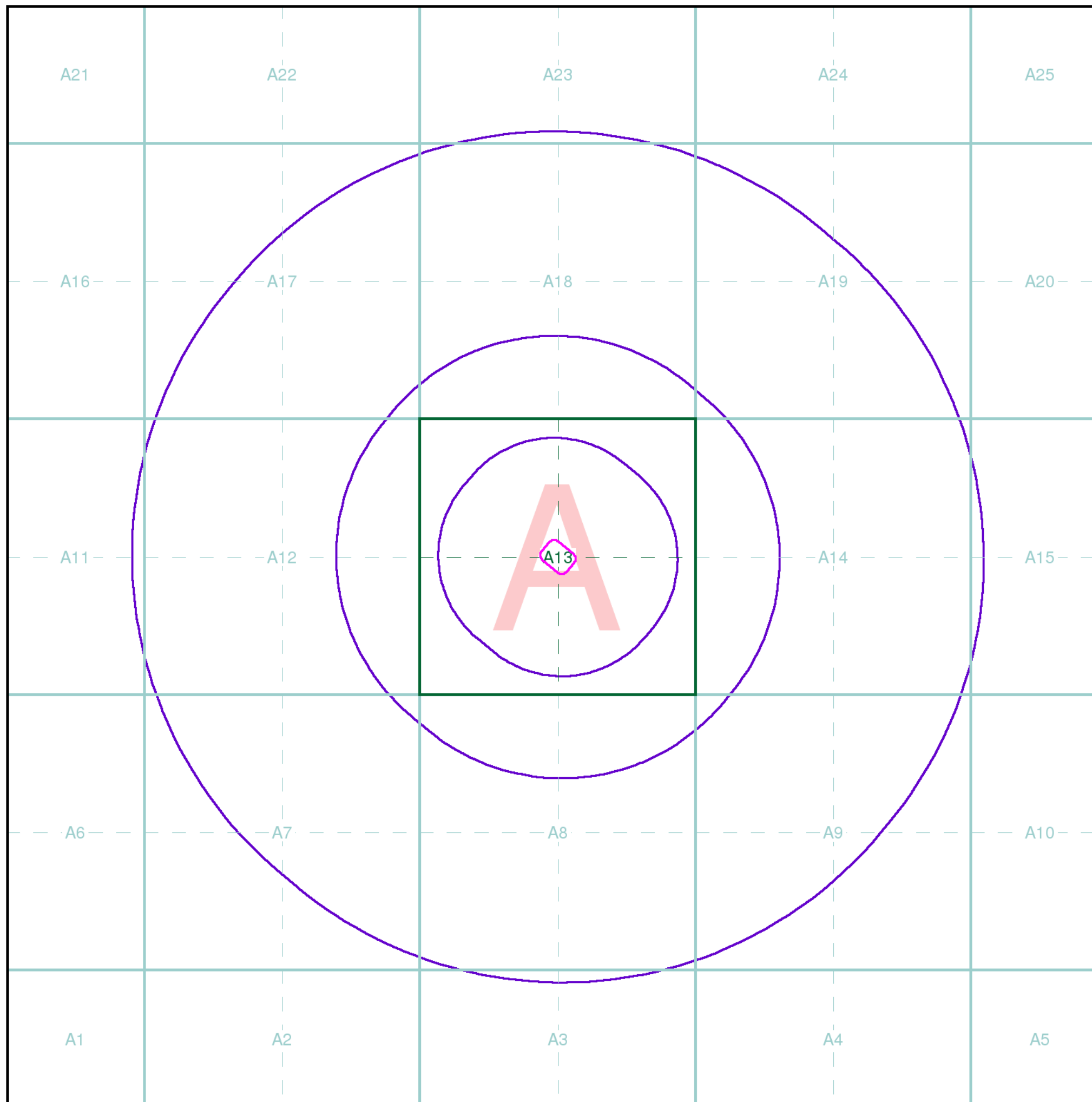
Site Details

Ashton Court, 254-256 Camden Road, Camden Town,
LONDON, NW1 9HE

Full Terms and Conditions can be found on the following link:
<http://www.landmarkinfo.co.uk/Terms/Show/515>



Tel: 0844 844 9952
Fax: 0844 844 9951
Web: www.envirocheck.co.uk



Envirocheck[®] Report:

BGS Boreholes Datasheet

Order Details:

Order Number:

67216162_1_1

Customer Reference:

12047

National Grid Reference:

529740, 184830

Slice:

A

Site Area (Ha):

0.45

Borehole Search Buffer (m):

1000

Site Details:

Ashton Court
254-256 Camden Road, Camden Town
LONDON
NW1 9HE

Client Details:

Ms S Martin
Campbell Reith Management Services Ltd
Friars Bridge Court
41-45 Blackfriars Road
London
SE1 9NZ

Data Type	Page Number	On Site	0 to 250m	251 to 500m	501 to 1000m
BGS Boreholes	pg 1	None	7	27	374

Introduction

The Environment Act 1995 has made site sensitivity a key issue, as the legislation pays as much attention to the pathways by which contamination could spread, and to the vulnerable targets of contamination, as it does the potential sources of contamination.

For this reason, Landmark's Site Sensitivity maps and Datasheet(s) place great emphasis on statutory data provided by the Environment Agency and the Scottish Environment Protection Agency; it also incorporates data from Natural England (and the Scottish and Welsh equivalents) and Local Authorities; and highlights hydrogeological features required by environmental and geotechnical consultants. It does not include any information concerning past uses of land. The datasheet is produced by querying the Landmark database to a distance defined by the client from a site boundary provided by the client.

In the attached datasheet the National Grid References (NGRs) are rounded to the nearest 10m in accordance with Landmark's agreements with a number of Data Suppliers.

Copyright Notice

© Landmark Information Group Limited 2015. The Copyright on the information and data and its format as contained in this Envirocheck® Report ("Report") is the property of Landmark Information Group Limited ("Landmark") and several other Data Providers, including (but not limited to) Ordnance Survey, British Geological Survey, the Environment Agency and Natural England, and must not be reproduced in whole or in part by photocopying or any other method. The Report is supplied under Landmark's Terms and Conditions accepted by the Customer. A copy of Landmark's Terms and Conditions can be found with the index Map for this report. Additional copies of the Report may be obtained from Landmark, subject to Landmark's charges in force from time to time. The Copyright, design rights and any other intellectual rights shall remain the exclusive property of Landmark and /or other Data providers, whose Copyright material has been included in this Report.

A copy of the BGS Borehole Ordering Form is available to download from the Support section of www.envirocheck.co.uk.

Report Version v49.0

Map ID	Details	Quadrant Reference (Compass Direction)	Estimated Distance From Site	Contact	NGR
191	BGS Boreholes BGS Reference: Tq28se1049 Drilled Length (m): 2.44 Borehole Name: Torrland Ave B Link to Borehole Scan: http://scans.bgs.ac.uk/sobi_scans/boreholes/592630/	A13NW (NW)	112	2	529630 184940
191	BGS Boreholes BGS Reference: Tq28se1051 Drilled Length (m): 3.05 Borehole Name: Torrland Ave D Link to Borehole Scan: http://scans.bgs.ac.uk/sobi_scans/boreholes/592632/	A13NW (NW)	120	2	529620 184940
191	BGS Boreholes BGS Reference: Tq28se1050 Drilled Length (m): 1.83 Borehole Name: Torrland Ave C Link to Borehole Scan: http://scans.bgs.ac.uk/sobi_scans/boreholes/592631/	A13NW (NW)	127	2	529610 184940
191	BGS Boreholes BGS Reference: Tq28se1048 Drilled Length (m): 2.44 Borehole Name: Torrland Ave A Link to Borehole Scan: http://scans.bgs.ac.uk/sobi_scans/boreholes/592629/	A13NW (NW)	128	2	529600 184930
192	BGS Boreholes BGS Reference: Tq28se423/A-B Drilled Length (m): 9.14 Borehole Name: Hungerford Infants School Bh1-2 Link to Borehole Scan: http://scans.bgs.ac.uk/sobi_scans/boreholes/591964/	A13NE (E)	223	2	529980 184930
192	BGS Boreholes BGS Reference: Tq28se423/A Drilled Length (m): 9 Borehole Name: Hungerford Infants Sch.Bh.1 Link to Borehole Scan: http://scans.bgs.ac.uk/sobi_scans/boreholes/591963/	A13NE (E)	223	2	529980 184930
193	BGS Boreholes BGS Reference: Tq28ne118 Drilled Length (m): 15.57 Borehole Name: Osenev Crescent Bhs1-2 Link to Borehole Scan: http://scans.bgs.ac.uk/sobi_scans/boreholes/590706/	A13NW (NW)	241	2	529520 185010
194	BGS Boreholes BGS Reference: Tq38sw757/A Drilled Length (m): 21.34 Borehole Name: Caledonian Market, Islington 1 Link to Borehole Scan: http://scans.bgs.ac.uk/sobi_scans/boreholes/1064297/	A13NE (E)	293	2	530070 184870
194	BGS Boreholes BGS Reference: Tq38sw757/C Drilled Length (m): 12.19 Borehole Name: Caledonian Market, Islington 3 Link to Borehole Scan: http://scans.bgs.ac.uk/sobi_scans/boreholes/1064299/	A14NW (E)	331	2	530110 184850
195	BGS Boreholes BGS Reference: Tq38sw3004 Drilled Length (m): 12.64 Borehole Name: Goodinge Road 1 Link to Borehole Scan: http://scans.bgs.ac.uk/sobi_scans/boreholes/1067178/	A13NE (E)	297	2	530060 184930
195	BGS Boreholes BGS Reference: Tq38sw1520 Drilled Length (m): 12 Borehole Name: Goodinge Road Bh1 Link to Borehole Scan: http://scans.bgs.ac.uk/sobi_scans/boreholes/1065421/	A13NE (E)	310	2	530070 184940
195	BGS Boreholes BGS Reference: Tq38sw3005 Drilled Length (m): 12.19 Borehole Name: Goodinge Road 2 Link to Borehole Scan: http://scans.bgs.ac.uk/sobi_scans/boreholes/1067179/	A14NW (E)	336	2	530100 184930

Map ID	Details	Quadrant Reference (Compass Direction)	Estimated Distance From Site	Contact	NGR
195	BGS Boreholes BGS Reference: Tq38sw1521 Drilled Length (m): 12 Borehole Name: Goodinge Road Bh2 Link to Borehole Scan: http://scans.bgs.ac.uk/sobi_scans/boreholes/1065422/	A14NW (E)	348	2	530110 184940
196	BGS Boreholes BGS Reference: Tq28ne37 Drilled Length (m): 15 Borehole Name: L.C.C. Camden Road Site Islington Link to Borehole Scan: http://scans.bgs.ac.uk/sobi_scans/boreholes/590625/	A13NE (NE)	312	2	529950 185100
197	BGS Boreholes BGS Reference: Tq38sw757/B Drilled Length (m): 21.34 Borehole Name: Caledonian Market, Islington 2 Link to Borehole Scan: http://scans.bgs.ac.uk/sobi_scans/boreholes/1064298/	A14SW (E)	323	2	530100 184790
198	BGS Boreholes BGS Reference: Tq28ne49 Drilled Length (m): 56.38 Borehole Name: Brecknock Rd Meb 32 St Pancras Link to Borehole Scan: http://scans.bgs.ac.uk/sobi_scans/boreholes/590637/	A13NW (NW)	343	2	529550 185170
199	BGS Boreholes BGS Reference: Tq28ne144 Drilled Length (m): 10.2 Borehole Name: Camden Road Islington 1 Link to Borehole Scan: http://scans.bgs.ac.uk/sobi_scans/boreholes/590732/	A18SE (NE)	358	2	529900 185190
200	BGS Boreholes BGS Reference: Tq28ne157 Drilled Length (m): 9.93 Borehole Name: Brecknock Rd/Hilldrop Rd 2 Link to Borehole Scan: http://scans.bgs.ac.uk/sobi_scans/boreholes/590745/	A18SW (N)	366	2	529730 185240
201	BGS Boreholes BGS Reference: Tq28ne158 Drilled Length (m): 9.14 Borehole Name: Brecknock Rd/Hilldrop Rd 3 Link to Borehole Scan: http://scans.bgs.ac.uk/sobi_scans/boreholes/590746/	A18SE (N)	377	2	529760 185250
201	BGS Boreholes BGS Reference: Tq28ne147 Drilled Length (m): 10 Borehole Name: Hilldrop Road & Crescent Bh1 Link to Borehole Scan: http://scans.bgs.ac.uk/sobi_scans/boreholes/590735/	A18SE (N)	408	2	529770 185280
202	BGS Boreholes BGS Reference: Tq38sw757/F Drilled Length (m): 12.19 Borehole Name: Caledonian Market, Islington 6 Link to Borehole Scan: http://scans.bgs.ac.uk/sobi_scans/boreholes/1064300/	A14SW (E)	391	2	530170 184820
203	BGS Boreholes BGS Reference: Tq38sw757/H Drilled Length (m): 21.34 Borehole Name: Caledonian Market, Islington 8 Link to Borehole Scan: http://scans.bgs.ac.uk/sobi_scans/boreholes/1064301/	A14NW (E)	399	2	530170 184910
203	BGS Boreholes BGS Reference: Tq38sw757 Drilled Length (m): 21.33 Borehole Name: Trial Borings 1-14 Islington Link to Borehole Scan: Not Available	A14NW (E)	403	2	530180 184870
204	BGS Boreholes BGS Reference: Tq28ne330 Drilled Length (m): Not Supplied Borehole Name: 265 Camden Road London 1 Link to Borehole Scan: Not Available	A18SE (NE)	409	2	529950 185220

Map ID	Details	Quadrant Reference (Compass Direction)	Estimated Distance From Site	Contact	NGR
204	BGS Boreholes BGS Reference: Tq28ne331 Drilled Length (m): Not Supplied Borehole Name: 265 Camden Road London 2 Link to Borehole: Not Available Scan:	A18SE (NE)	409	2	529950 185220
205	BGS Boreholes BGS Reference: Tq38sw3547 Drilled Length (m): 3.4 Borehole Name: New Lift Shafts Tp H1 Link to Borehole: http://scans.bgs.ac.uk/sobi_scans/boreholes/1067721/ Scan:	A14NW (E)	421	2	530180 184960
206	BGS Boreholes BGS Reference: Tq28ne145 Drilled Length (m): 10.7 Borehole Name: Camden Road Islington 2 Link to Borehole: http://scans.bgs.ac.uk/sobi_scans/boreholes/590733/ Scan:	A18SE (NE)	425	2	529930 185250
207	BGS Boreholes BGS Reference: Tq28ne156 Drilled Length (m): 10.06 Borehole Name: Brefcknock Rd/Hilldrop Rd 1 Link to Borehole: http://scans.bgs.ac.uk/sobi_scans/boreholes/590744/ Scan:	A18SW (N)	437	2	529690 185310
208	BGS Boreholes BGS Reference: Tq28ne146 Drilled Length (m): 10 Borehole Name: Camden Road Islington 3 Link to Borehole: http://scans.bgs.ac.uk/sobi_scans/boreholes/590734/ Scan:	A18SE (NE)	442	2	529980 185240
209	BGS Boreholes BGS Reference: Tq28ne148 Drilled Length (m): 10 Borehole Name: Hilldrop Road & Crescent 2 Link to Borehole: http://scans.bgs.ac.uk/sobi_scans/boreholes/590736/ Scan:	A18SE (N)	463	2	529810 185330
209	BGS Boreholes BGS Reference: Tq28ne149 Drilled Length (m): 10 Borehole Name: Hilldrop Road & Crescent 3 Link to Borehole: http://scans.bgs.ac.uk/sobi_scans/boreholes/590737/ Scan:	A18SE (N)	491	2	529850 185350
210	BGS Boreholes BGS Reference: Tq38sw757/K Drilled Length (m): 21.34 Borehole Name: Caledonian Market, Islington 1 Link to Borehole: http://scans.bgs.ac.uk/sobi_scans/boreholes/1064302/ Scan:	A14NW (E)	473	2	530240 184940
211	BGS Boreholes BGS Reference: Tq38sw757/L Drilled Length (m): 12.19 Borehole Name: Caledonian Market, Islington 1 Link to Borehole: http://scans.bgs.ac.uk/sobi_scans/boreholes/1064303/ Scan:	A14NW (E)	473	2	530250 184880
211	BGS Boreholes BGS Reference: Tq38sw757/N Drilled Length (m): 21.34 Borehole Name: Caledonian Market, Islington 1 Link to Borehole: http://scans.bgs.ac.uk/sobi_scans/boreholes/1064304/ Scan:	A14NW (E)	513	2	530290 184880
212	BGS Boreholes BGS Reference: Tq28se4 Drilled Length (m): 128 Borehole Name: Idris & Co Witcher Place St Pancras Link to Borehole: http://scans.bgs.ac.uk/sobi_scans/boreholes/591488/ Scan:	A12SE (SW)	480	2	529326 184525
213	BGS Boreholes BGS Reference: Tq38sw327 Drilled Length (m): 10.9 Borehole Name: St Pauls Rd Islington C38 Link to Borehole: http://scans.bgs.ac.uk/sobi_scans/boreholes/1063679/ Scan:	A8NE (SE)	502	2	530045 184385

Map ID	Details	Quadrant Reference (Compass Direction)	Estimated Distance From Site	Contact	NGR
213	BGS Boreholes BGS Reference: Tq38sw1159/C Drilled Length (m): 18.29 Borehole Name: Brandon Rd, York Way, Islington Link to Borehole: http://scans.bgs.ac.uk/sobi_scans/boreholes/1064912/ Scan:	A9NW (SE)	551	2	530080 184350
213	BGS Boreholes BGS Reference: Tq38sw1159/A-C Drilled Length (m): 12.19 Borehole Name: Brandon Road/York Way Bh1-3 Link to Borehole: http://scans.bgs.ac.uk/sobi_scans/boreholes/1064913/ Scan:	A9NW (SE)	551	2	530080 184350
214	BGS Boreholes BGS Reference: Tq38sw4305 Drilled Length (m): 18.28 Borehole Name: 39-41 Brewery Road London 1 Link to Borehole: http://scans.bgs.ac.uk/sobi_scans/boreholes/15628277/ Scan:	A9NW (SE)	536	2	530174 184459
214	BGS Boreholes BGS Reference: Tq38sw4306 Drilled Length (m): 18.28 Borehole Name: 39-41 Brewery Road London 2 Link to Borehole: http://scans.bgs.ac.uk/sobi_scans/boreholes/15628279/ Scan:	A9NW (SE)	536	2	530174 184459
214	BGS Boreholes BGS Reference: Tq38sw4307 Drilled Length (m): 18.28 Borehole Name: 39-41 Brewery Road London 3 Link to Borehole: http://scans.bgs.ac.uk/sobi_scans/boreholes/15628280/ Scan:	A9NW (SE)	536	2	530174 184459
214	BGS Boreholes BGS Reference: Tq38sw4308 Drilled Length (m): 18.28 Borehole Name: 39-41 Brewery Road London 4 Link to Borehole: http://scans.bgs.ac.uk/sobi_scans/boreholes/15628281/ Scan:	A9NW (SE)	536	2	530174 184459
214	BGS Boreholes BGS Reference: Tq38sw4309 Drilled Length (m): 18.28 Borehole Name: 39-41 Brewery Road London 5 Link to Borehole: http://scans.bgs.ac.uk/sobi_scans/boreholes/15628282/ Scan:	A9NW (SE)	536	2	530174 184459
215	BGS Boreholes BGS Reference: Tq28se413 Drilled Length (m): 36.88 Borehole Name: Metropolitan Water Board 31 Link to Borehole: http://scans.bgs.ac.uk/sobi_scans/boreholes/591951/ Scan:	A12NE (W)	538	2	529160 184900
216	BGS Boreholes BGS Reference: Tq38sw1581 Drilled Length (m): 10.15 Borehole Name: Shearling Way Bh9 Link to Borehole: http://scans.bgs.ac.uk/sobi_scans/boreholes/1065483/ Scan:	A14NW (E)	539	2	530300 184970
217	BGS Boreholes BGS Reference: Tq38sw1582 Drilled Length (m): 15 Borehole Name: Shearling Way Bh10 Link to Borehole: http://scans.bgs.ac.uk/sobi_scans/boreholes/1065484/ Scan:	A14NW (E)	548	2	530320 184920
218	BGS Boreholes BGS Reference: Tq38sw2987 Drilled Length (m): 9.1 Borehole Name: 29/31 Brewery Road, N.7 Link to Borehole: http://scans.bgs.ac.uk/sobi_scans/boreholes/1067161/ Scan:	A14SW (SE)	566	2	530250 184510
218	BGS Boreholes BGS Reference: Tq38sw2986 Drilled Length (m): 9.1 Borehole Name: 29/31 Brewery Road, N.7 Link to Borehole: http://scans.bgs.ac.uk/sobi_scans/boreholes/1067160/ Scan:	A14SW (SE)	577	2	530270 184520

Map ID	Details	Quadrant Reference (Compass Direction)	Estimated Distance From Site	Contact	NGR
218	BGS Boreholes BGS Reference: Tq38sw2985 Drilled Length (m): 9.1 Borehole Name: 29/31 Brewery Road, N.7 Link to Borehole Scan: http://scans.bgs.ac.uk/sobi_scans/boreholes/1067159/	A14SW (SE)	595	2	530290 184520
219	BGS Boreholes BGS Reference: Tq38sw934 Drilled Length (m): 18 Borehole Name: Northern Polytechnic Islington Bh3 Link to Borehole Scan: http://scans.bgs.ac.uk/sobi_scans/boreholes/1064625/	A14SW (E)	581	2	530360 184820
219	BGS Boreholes BGS Reference: Tq38sw933 Drilled Length (m): 12 Borehole Name: Northern Polytechnic Islington Bh2 Link to Borehole Scan: http://scans.bgs.ac.uk/sobi_scans/boreholes/1064624/	A14SW (E)	591	2	530370 184800
219	BGS Boreholes BGS Reference: Tq38sw932 Drilled Length (m): 12 Borehole Name: Northern Polytechnic Islington Bh1 Link to Borehole Scan: http://scans.bgs.ac.uk/sobi_scans/boreholes/1064623/	A14SW (E)	592	2	530370 184780
219	BGS Boreholes BGS Reference: Tq38sw936 Drilled Length (m): 12 Borehole Name: Northern Polytechnic Islington Bh5 Link to Borehole Scan: http://scans.bgs.ac.uk/sobi_scans/boreholes/1064627/	A14SW (E)	621	2	530400 184820
219	BGS Boreholes BGS Reference: Tq38sw935 Drilled Length (m): 18 Borehole Name: Northern Polytechnic Islington Bh4 Link to Borehole Scan: http://scans.bgs.ac.uk/sobi_scans/boreholes/1064626/	A14SW (E)	631	2	530410 184800
220	BGS Boreholes BGS Reference: Tq38sw1583 Drilled Length (m): 10 Borehole Name: Shearling Way Bh11 Link to Borehole Scan: http://scans.bgs.ac.uk/sobi_scans/boreholes/1065485/	A14NW (E)	581	2	530360 184840
221	BGS Boreholes BGS Reference: Tq38nw297 Drilled Length (m): 3.04 Borehole Name: Hilldrop Estate Th.A-D Link to Borehole Scan: http://scans.bgs.ac.uk/sobi_scans/boreholes/846071/	A18SE (NE)	584	2	530040 185370
222	BGS Boreholes BGS Reference: Tq38sw1578 Drilled Length (m): 2.5 Borehole Name: Shearling Way Bh7 Link to Borehole Scan: http://scans.bgs.ac.uk/sobi_scans/boreholes/1065480/	A14NW (E)	586	2	530360 184910
223	BGS Boreholes BGS Reference: Tq38sw1580 Drilled Length (m): 10 Borehole Name: Shearling Way Bh8 Link to Borehole Scan: http://scans.bgs.ac.uk/sobi_scans/boreholes/1065482/	A14NW (E)	587	2	530350 184970
224	BGS Boreholes BGS Reference: Tq28se1959 Drilled Length (m): 48.25 Borehole Name: Channel Tunnel Rail Link Sa3769 Link to Borehole Scan: http://scans.bgs.ac.uk/sobi_scans/boreholes/15616673/	A8NW (S)	592	2	529736 184200
225	BGS Boreholes BGS Reference: Tq38nw498 Drilled Length (m): 9.14 Borehole Name: Regal Works Hartham Rd 2 Link to Borehole Scan: http://scans.bgs.ac.uk/sobi_scans/boreholes/846272/	A14NW (NE)	603	2	530320 185100

Map ID	Details	Quadrant Reference (Compass Direction)	Estimated Distance From Site	Contact	NGR
225	BGS Boreholes BGS Reference: Tq38nw625 Drilled Length (m): 2.9 Borehole Name: New Lift Shafts Tp T1 Link to Borehole: http://scans.bgs.ac.uk/sobi_scans/boreholes/846399/ Scan:	A14NW (NE)	603	2	530320 185100
225	BGS Boreholes BGS Reference: Tq38nw499 Drilled Length (m): 9.14 Borehole Name: Regal Works Hartham Rd 3 Link to Borehole: http://scans.bgs.ac.uk/sobi_scans/boreholes/846273/ Scan:	A14NW (NE)	604	2	530330 185080
225	BGS Boreholes BGS Reference: Tq38nw497 Drilled Length (m): 9.14 Borehole Name: Regal Works Hartham Rd 1 Link to Borehole: http://scans.bgs.ac.uk/sobi_scans/boreholes/846271/ Scan:	A14NW (NE)	617	2	530340 185090
226	BGS Boreholes BGS Reference: Tq28ne30/A Drilled Length (m): 6.09 Borehole Name: Holloway Comp School Islington Link to Borehole: http://scans.bgs.ac.uk/sobi_scans/boreholes/590611/ Scan:	A18SE (N)	604	2	529830 185470
226	BGS Boreholes BGS Reference: Tq28ne30/B Drilled Length (m): 6.09 Borehole Name: Holloway Comp School Islington Link to Borehole: http://scans.bgs.ac.uk/sobi_scans/boreholes/590612/ Scan:	A18SE (N)	604	2	529830 185470
226	BGS Boreholes BGS Reference: Tq28ne30/C Drilled Length (m): 6.09 Borehole Name: Holloway Comp School Islington Link to Borehole: http://scans.bgs.ac.uk/sobi_scans/boreholes/590613/ Scan:	A18SE (N)	604	2	529830 185470
226	BGS Boreholes BGS Reference: Tq28ne30/D Drilled Length (m): 6.09 Borehole Name: Holloway Comp School Islington Link to Borehole: http://scans.bgs.ac.uk/sobi_scans/boreholes/590614/ Scan:	A18SE (N)	604	2	529830 185470
226	BGS Boreholes BGS Reference: Tq28ne30/E Drilled Length (m): 6.09 Borehole Name: Holloway Comp School Islington Link to Borehole: http://scans.bgs.ac.uk/sobi_scans/boreholes/590615/ Scan:	A18SE (N)	604	2	529830 185470
226	BGS Boreholes BGS Reference: Tq28ne30/F Drilled Length (m): 6.09 Borehole Name: Holloway Comp School Islington Link to Borehole: http://scans.bgs.ac.uk/sobi_scans/boreholes/590616/ Scan:	A18SE (N)	604	2	529830 185470
226	BGS Boreholes BGS Reference: Tq28ne30/G Drilled Length (m): 4.57 Borehole Name: Holloway Comp School Islington Link to Borehole: http://scans.bgs.ac.uk/sobi_scans/boreholes/590617/ Scan:	A18SE (N)	604	2	529830 185470
227	BGS Boreholes BGS Reference: Tq38sw937 Drilled Length (m): 12 Borehole Name: Northern Polytechnic Islington Bh6 Link to Borehole: http://scans.bgs.ac.uk/sobi_scans/boreholes/1064628/ Scan:	A14NW (E)	611	2	530390 184840
228	BGS Boreholes BGS Reference: Tq38sw1579 Drilled Length (m): 15 Borehole Name: Shearling Way Bh7a Link to Borehole: http://scans.bgs.ac.uk/sobi_scans/boreholes/1065481/ Scan:	A14NW (E)	616	2	530390 184910

Map ID	Details	Quadrant Reference (Compass Direction)	Estimated Distance From Site	Contact	NGR
228	BGS Boreholes BGS Reference: Tq38sw1573 Drilled Length (m): 10.1 Borehole Name: Shearling Way Bh2 Link to Borehole Scan: http://scans.bgs.ac.uk/sobi_scans/boreholes/1065475/	A14NW (E)	629	2	530400 184930
228	BGS Boreholes BGS Reference: Tq38sw1577 Drilled Length (m): 15 Borehole Name: Shearling Way Bh6 Link to Borehole Scan: http://scans.bgs.ac.uk/sobi_scans/boreholes/1065479/	A14NW (E)	644	2	530410 184960
229	BGS Boreholes BGS Reference: Tq38nw283 Drilled Length (m): 12.19 Borehole Name: Hilldrop Estate No.2 Extn Islington Bh1 Link to Borehole Scan: http://scans.bgs.ac.uk/sobi_scans/boreholes/846057/	A18SE (NE)	623	2	530050 185410
229	BGS Boreholes BGS Reference: Tq38nw284 Drilled Length (m): 12.19 Borehole Name: Hilldrop Estate No.2 Extn Islington Bh2 Link to Borehole Scan: http://scans.bgs.ac.uk/sobi_scans/boreholes/846058/	A19SW (NE)	630	2	530080 185400
229	BGS Boreholes BGS Reference: Tq38nw285 Drilled Length (m): 12.19 Borehole Name: Hilldrop Estate No.2 Extn Islington Bh3 Link to Borehole Scan: http://scans.bgs.ac.uk/sobi_scans/boreholes/846059/	A18SE (NE)	644	2	530040 185440
230	BGS Boreholes BGS Reference: Tq38sw1584 Drilled Length (m): 10 Borehole Name: Shearling Way Bh12 Link to Borehole Scan: http://scans.bgs.ac.uk/sobi_scans/boreholes/1065486/	A14NW (E)	629	2	530390 184980
230	BGS Boreholes BGS Reference: Tq38sw1576 Drilled Length (m): 10 Borehole Name: Shearling Way 5 Link to Borehole Scan: http://scans.bgs.ac.uk/sobi_scans/boreholes/1065478/	A14NE (E)	670	2	530430 184990
231	BGS Boreholes BGS Reference: Tq38sw1572 Drilled Length (m): 10 Borehole Name: Shearling Way Bh1 Link to Borehole Scan: http://scans.bgs.ac.uk/sobi_scans/boreholes/1065474/	A14NE (E)	642	2	530420 184870
232	BGS Boreholes BGS Reference: Tq38sw4342 Drilled Length (m): .8 Borehole Name: North London Polytechnic Islington Tp C Link to Borehole Scan: http://scans.bgs.ac.uk/sobi_scans/boreholes/15948314/	A14SE (E)	642	2	530420 184780
232	BGS Boreholes BGS Reference: Tq38sw4343 Drilled Length (m): 1 Borehole Name: North London Polytechnic Islington Tp D Link to Borehole Scan: http://scans.bgs.ac.uk/sobi_scans/boreholes/15948315/	A14SE (E)	643	2	530420 184770
232	BGS Boreholes BGS Reference: Tq38sw4340 Drilled Length (m): 3 Borehole Name: North London Polytechnic Islington Tp A Link to Borehole Scan: http://scans.bgs.ac.uk/sobi_scans/boreholes/15948312/	A14SE (E)	652	2	530430 184780
232	BGS Boreholes BGS Reference: Tq38sw4341 Drilled Length (m): 3.4 Borehole Name: North London Polytechnic Islington Tp B Link to Borehole Scan: http://scans.bgs.ac.uk/sobi_scans/boreholes/15948313/	A14SE (E)	652	2	530430 184780

Map ID	Details	Quadrant Reference (Compass Direction)	Estimated Distance From Site	Contact	NGR
233	BGS Boreholes BGS Reference: Tq38nw590 Drilled Length (m): 124.66 Borehole Name: Bunhill Row, Islington Link to Borehole Scan: http://scans.bgs.ac.uk/sobi_scans/boreholes/846364/	A14NW (E)	643	2	530400 185000
234	BGS Boreholes BGS Reference: Tq38sw1536 Drilled Length (m): 10.67 Borehole Name: Nailour Street Islington Bh1 Link to Borehole Scan: http://scans.bgs.ac.uk/sobi_scans/boreholes/1065437/	A14SW (SE)	651	2	530360 184530
235	BGS Boreholes BGS Reference: Tq38nw485 Drilled Length (m): 12.19 Borehole Name: Camden Road 3 Link to Borehole Scan: http://scans.bgs.ac.uk/sobi_scans/boreholes/846259/	A19SW (NE)	654	2	530160 185370
236	BGS Boreholes BGS Reference: Tq38nw23 Drilled Length (m): 137.46 Borehole Name: Cattle Market Caledonian Road Link to Borehole Scan: http://scans.bgs.ac.uk/sobi_scans/boreholes/845790/	A14NW (E)	656	2	530390 185070
237	BGS Boreholes BGS Reference: Tq38nw123 Drilled Length (m): 53.34 Borehole Name: Met Water Board Islington B33 Link to Borehole Scan: http://scans.bgs.ac.uk/sobi_scans/boreholes/845893/	A18SE (N)	681	2	530000 185500
238	BGS Boreholes BGS Reference: Tq28se1804 Drilled Length (m): 2.7 Borehole Name: Channel Tunnel Rail Link Tp7298 Link to Borehole Scan: http://scans.bgs.ac.uk/sobi_scans/boreholes/15614838/	A8SW (S)	681	2	529720 184111
238	BGS Boreholes BGS Reference: Tq28se1834 Drilled Length (m): 2.2 Borehole Name: Channel Tunnel Rail Link Ds7297a Link to Borehole Scan: http://scans.bgs.ac.uk/sobi_scans/boreholes/15616430/	A8SW (S)	681	2	529729 184111
238	BGS Boreholes BGS Reference: Tq28se1778 Drilled Length (m): 1.1 Borehole Name: Channel Tunnel Rail Link Tp7383 Link to Borehole Scan: http://scans.bgs.ac.uk/sobi_scans/boreholes/15614803/	A8SW (S)	687	2	529689 184107
238	BGS Boreholes BGS Reference: Tq28se1810 Drilled Length (m): 2.15 Borehole Name: Channel Tunnel Rail Link Tp7307 Link to Borehole Scan: http://scans.bgs.ac.uk/sobi_scans/boreholes/15614851/	A8SW (S)	687	2	529667 184109
238	BGS Boreholes BGS Reference: Tq28se1897 Drilled Length (m): 1.22 Borehole Name: Channel Tunnel Rail Link Rc7306a Link to Borehole Scan: http://scans.bgs.ac.uk/sobi_scans/boreholes/15616558/	A8SW (S)	687	2	529667 184109
238	BGS Boreholes BGS Reference: Tq28se1898 Drilled Length (m): 1.26 Borehole Name: Channel Tunnel Rail Link Rc7306b Link to Borehole Scan: http://scans.bgs.ac.uk/sobi_scans/boreholes/15616559/	A8SW (S)	687	2	529667 184109
238	BGS Boreholes BGS Reference: Tq28se1899 Drilled Length (m): 2 Borehole Name: Channel Tunnel Rail Link Rc7306c Link to Borehole Scan: http://scans.bgs.ac.uk/sobi_scans/boreholes/15616560/	A8SW (S)	687	2	529667 184109

Map ID	Details	Quadrant Reference (Compass Direction)	Estimated Distance From Site	Contact	NGR
238	BGS Boreholes BGS Reference: Tq28se1900 Drilled Length (m): 1.17 Borehole Name: Channel Tunnel Rail Link Rc7306d Link to Borehole Scan: http://scans.bgs.ac.uk/sobi_scans/boreholes/15616561/	A8SW (S)	687	2	529667 184109
238	BGS Boreholes BGS Reference: Tq28se1853 Drilled Length (m): .91 Borehole Name: Channel Tunnel Rail Link Op3708 Link to Borehole Scan: http://scans.bgs.ac.uk/sobi_scans/boreholes/15616453/	A8SW (S)	689	2	529693 184105
238	BGS Boreholes BGS Reference: Tq28se1895 Drilled Length (m): 3.15 Borehole Name: Channel Tunnel Rail Link Rc7305c Link to Borehole Scan: http://scans.bgs.ac.uk/sobi_scans/boreholes/15616554/	A8SW (S)	689	2	529659 184108
238	BGS Boreholes BGS Reference: Tq28se1896 Drilled Length (m): 1.23 Borehole Name: Channel Tunnel Rail Link Rc7305d Link to Borehole Scan: http://scans.bgs.ac.uk/sobi_scans/boreholes/15616555/	A8SW (S)	689	2	529659 184108
238	BGS Boreholes BGS Reference: Tq28se1809 Drilled Length (m): 1.1 Borehole Name: Channel Tunnel Rail Link Tp7303 Link to Borehole Scan: http://scans.bgs.ac.uk/sobi_scans/boreholes/15614849/	A8SW (S)	690	2	529660 184107
238	BGS Boreholes BGS Reference: Tq28se1893 Drilled Length (m): 2.74 Borehole Name: Channel Tunnel Rail Link Rc7305a Link to Borehole Scan: http://scans.bgs.ac.uk/sobi_scans/boreholes/15616552/	A8SW (S)	690	2	529659 184107
238	BGS Boreholes BGS Reference: Tq28se1894 Drilled Length (m): 2.62 Borehole Name: Channel Tunnel Rail Link Rc7305b Link to Borehole Scan: http://scans.bgs.ac.uk/sobi_scans/boreholes/15616553/	A8SW (S)	690	2	529659 184107
238	BGS Boreholes BGS Reference: Tq28se1806 Drilled Length (m): 3.5 Borehole Name: Channel Tunnel Rail Link Tp7300 Link to Borehole Scan: http://scans.bgs.ac.uk/sobi_scans/boreholes/15614840/	A8SW (S)	691	2	529714 184102
238	BGS Boreholes BGS Reference: Tq28se1808 Drilled Length (m): .7 Borehole Name: Channel Tunnel Rail Link Tp7302 Link to Borehole Scan: http://scans.bgs.ac.uk/sobi_scans/boreholes/15614842/	A8SW (S)	692	2	529648 184107
238	BGS Boreholes BGS Reference: Tq28se1889 Drilled Length (m): 1.8 Borehole Name: Channel Tunnel Rail Link Rc7304a Link to Borehole Scan: http://scans.bgs.ac.uk/sobi_scans/boreholes/15616548/	A8SW (S)	692	2	529647 184107
238	BGS Boreholes BGS Reference: Tq28se1890 Drilled Length (m): 1.75 Borehole Name: Channel Tunnel Rail Link Rc7304b Link to Borehole Scan: http://scans.bgs.ac.uk/sobi_scans/boreholes/15616549/	A8SW (S)	693	2	529647 184106
238	BGS Boreholes BGS Reference: Tq28se1891 Drilled Length (m): 2.55 Borehole Name: Channel Tunnel Rail Link Rc7304c Link to Borehole Scan: http://scans.bgs.ac.uk/sobi_scans/boreholes/15616550/	A8SW (S)	693	2	529647 184106

Map ID	Details	Quadrant Reference (Compass Direction)	Estimated Distance From Site	Contact	NGR
238	BGS Boreholes BGS Reference: Tq28se1892 Drilled Length (m): 1.6 Borehole Name: Channel Tunnel Rail Link Rc7304d Link to Borehole Scan: http://scans.bgs.ac.uk/sobi_scans/boreholes/15616551/	A8SW (S)	693	2	529647 184106
238	BGS Boreholes BGS Reference: Tq28se1833 Drilled Length (m): 2.7 Borehole Name: Channel Tunnel Rail Link Ds7297 Link to Borehole Scan: http://scans.bgs.ac.uk/sobi_scans/boreholes/15616429/	A8SW (S)	699	2	529734 184093
238	BGS Boreholes BGS Reference: Tq28se1807 Drilled Length (m): 2.65 Borehole Name: Channel Tunnel Rail Link Tp7301 Link to Borehole Scan: http://scans.bgs.ac.uk/sobi_scans/boreholes/15614841/	A8SW (S)	700	2	529704 184093
238	BGS Boreholes BGS Reference: Tq28se1805 Drilled Length (m): 2.6 Borehole Name: Channel Tunnel Rail Link Tp7299 Link to Borehole Scan: http://scans.bgs.ac.uk/sobi_scans/boreholes/15614839/	A8SW (S)	702	2	529712 184091
238	BGS Boreholes BGS Reference: Tq28se1831 Drilled Length (m): 2.01 Borehole Name: Channel Tunnel Rail Link Tp3737 Link to Borehole Scan: http://scans.bgs.ac.uk/sobi_scans/boreholes/15614881/	A8SW (S)	710	2	529725 184082
239	BGS Boreholes BGS Reference: Tq38nw484 Drilled Length (m): 18.29 Borehole Name: Camden Road 2 Link to Borehole Scan: http://scans.bgs.ac.uk/sobi_scans/boreholes/846258/	A19SW (NE)	683	2	530170 185400
239	BGS Boreholes BGS Reference: Tq38nw483 Drilled Length (m): 12.19 Borehole Name: Camden Road 1 Link to Borehole Scan: http://scans.bgs.ac.uk/sobi_scans/boreholes/846257/	A19SW (NE)	709	2	530160 185440
240	BGS Boreholes BGS Reference: Tq38sw507 Drilled Length (m): 66.9 Borehole Name: Gordon And Co'S Brewery Caledonian Road Islington Link to Borehole Scan: http://scans.bgs.ac.uk/sobi_scans/boreholes/1063890/	A14SE (E)	689	2	530440 184630
240	BGS Boreholes BGS Reference: Tq38sw508 Drilled Length (m): 137.16 Borehole Name: Brewery Road, Holloway Link to Borehole Scan: http://scans.bgs.ac.uk/sobi_scans/boreholes/1063891/	A14SE (E)	689	2	530440 184630
240	BGS Boreholes BGS Reference: Tq38sw3077 Drilled Length (m): 143.86 Borehole Name: Brewery Road, Holloway Link to Borehole Scan: http://scans.bgs.ac.uk/sobi_scans/boreholes/1067251/	A14SE (E)	711	2	530450 184590
241	BGS Boreholes BGS Reference: Tq28se1820 Drilled Length (m): 4.71 Borehole Name: Channel Tunnel Rail Link Tp3857 Link to Borehole Scan: http://scans.bgs.ac.uk/sobi_scans/boreholes/15614869/	A8SW (S)	696	2	529630 184105
241	BGS Boreholes BGS Reference: Tq28se1821 Drilled Length (m): 3.41 Borehole Name: Channel Tunnel Rail Link Tp3858 Link to Borehole Scan: http://scans.bgs.ac.uk/sobi_scans/boreholes/15614870/	A8SW (S)	701	2	529610 184104

Map ID	Details	Quadrant Reference (Compass Direction)	Estimated Distance From Site	Contact	NGR
242	BGS Boreholes BGS Reference: Tq28se1901 Drilled Length (m): 1.69 Borehole Name: Channel Tunnel Rail Link Rc7720a Link to Borehole Scan: http://scans.bgs.ac.uk/sobi_scans/boreholes/15616563/	A8SE (S)	702	2	529761 184090
242	BGS Boreholes BGS Reference: Tq28se1902 Drilled Length (m): 1.8 Borehole Name: Channel Tunnel Rail Link Rc7720b Link to Borehole Scan: http://scans.bgs.ac.uk/sobi_scans/boreholes/15616564/	A8SE (S)	702	2	529761 184090
242	BGS Boreholes BGS Reference: Tq28se1962 Drilled Length (m): 8.15 Borehole Name: Channel Tunnel Rail Link Sa3802 Link to Borehole Scan: http://scans.bgs.ac.uk/sobi_scans/boreholes/15616676/	A8SE (S)	712	2	529775 184080
242	BGS Boreholes BGS Reference: Tq28se1823 Drilled Length (m): 2.01 Borehole Name: Channel Tunnel Rail Link Tp3804 Link to Borehole Scan: http://scans.bgs.ac.uk/sobi_scans/boreholes/15614872/	A8SE (S)	714	2	529787 184079
242	BGS Boreholes BGS Reference: Tq28se1832 Drilled Length (m): 2.2 Borehole Name: Channel Tunnel Rail Link Ds7296 Link to Borehole Scan: http://scans.bgs.ac.uk/sobi_scans/boreholes/15616428/	A8SE (S)	719	2	529742 184073
242	BGS Boreholes BGS Reference: Tq28se1824 Drilled Length (m): 1.81 Borehole Name: Channel Tunnel Rail Link Tp3805 Link to Borehole Scan: http://scans.bgs.ac.uk/sobi_scans/boreholes/15614873/	A8SE (S)	726	2	529777 184066
242	BGS Boreholes BGS Reference: Tq28se1903 Drilled Length (m): 1.35 Borehole Name: Channel Tunnel Rail Link Rc7720e Link to Borehole Scan: http://scans.bgs.ac.uk/sobi_scans/boreholes/15616565/	A8SE (S)	733	2	529770 184059
242	BGS Boreholes BGS Reference: Tq28se1904 Drilled Length (m): 1.35 Borehole Name: Channel Tunnel Rail Link Rc7721a Link to Borehole Scan: http://scans.bgs.ac.uk/sobi_scans/boreholes/15616566/	A8SE (S)	745	2	529775 184047
242	BGS Boreholes BGS Reference: Tq28se1905 Drilled Length (m): .96 Borehole Name: Channel Tunnel Rail Link Rc7721b Link to Borehole Scan: http://scans.bgs.ac.uk/sobi_scans/boreholes/15616567/	A8SE (S)	745	2	529775 184047
242	BGS Boreholes BGS Reference: Tq28se1906 Drilled Length (m): 1 Borehole Name: Channel Tunnel Rail Link Rc7721c Link to Borehole Scan: http://scans.bgs.ac.uk/sobi_scans/boreholes/15616568/	A8SE (S)	745	2	529775 184047
243	BGS Boreholes BGS Reference: Tq28se1961 Drilled Length (m): 8.15 Borehole Name: Channel Tunnel Rail Link Sa3801 Link to Borehole Scan: http://scans.bgs.ac.uk/sobi_scans/boreholes/15616675/	A8SE (S)	704	2	529817 184091
243	BGS Boreholes BGS Reference: Tq28se1822 Drilled Length (m): 2.51 Borehole Name: Channel Tunnel Rail Link Tp3803 Link to Borehole Scan: http://scans.bgs.ac.uk/sobi_scans/boreholes/15614871/	A8SE (S)	705	2	529855 184095

Map ID	Details	Quadrant Reference (Compass Direction)	Estimated Distance From Site	Contact	NGR
243	BGS Boreholes BGS Reference: Tq28se1825 Drilled Length (m): 2.21 Borehole Name: Channel Tunnel Rail Link Tp3806 Link to Borehole Scan: http://scans.bgs.ac.uk/sobi_scans/boreholes/15614875/	A8SE (S)	708	2	529807 184086
244	BGS Boreholes BGS Reference: Tq38sw1574 Drilled Length (m): 11 Borehole Name: Shearling Way Bh3 Link to Borehole Scan: http://scans.bgs.ac.uk/sobi_scans/boreholes/1065476/	A14NE (E)	705	2	530470 184970
245	BGS Boreholes BGS Reference: Tq28se1976 Drilled Length (m): 20.21 Borehole Name: Channel Tunnel Rail Link Sa3856 Link to Borehole Scan: http://scans.bgs.ac.uk/sobi_scans/boreholes/15616812/	A8SW (S)	705	2	529580 184106
246	BGS Boreholes BGS Reference: Tq28ne25 Drilled Length (m): 18.28 Borehole Name: Kentish Town Station Link to Borehole Scan: http://scans.bgs.ac.uk/sobi_scans/boreholes/590605/	A12NW (W)	712	2	529040 185120
247	BGS Boreholes BGS Reference: Tq28se1945 Drilled Length (m): 40.01 Borehole Name: Channel Tunnel Rail Link Sa3709 Link to Borehole Scan: http://scans.bgs.ac.uk/sobi_scans/boreholes/15616656/	A8SW (S)	715	2	529732 184077
248	BGS Boreholes BGS Reference: Tq28se711 Drilled Length (m): 18.29 Borehole Name: Kings Cross Bh2 Link to Borehole Scan: http://scans.bgs.ac.uk/sobi_scans/boreholes/592287/	A8SE (S)	716	2	529890 184090
249	BGS Boreholes BGS Reference: Tq38sw1540 Drilled Length (m): 7.62 Borehole Name: Nailour Street Islington Bh4 Link to Borehole Scan: http://scans.bgs.ac.uk/sobi_scans/boreholes/1065441/	A14SE (SE)	718	2	530420 184500
250	BGS Boreholes BGS Reference: Tq28se1849 Drilled Length (m): 25.45 Borehole Name: Channel Tunnel Rail Link Kx04 Link to Borehole Scan: http://scans.bgs.ac.uk/sobi_scans/boreholes/15616447/	A8SE (S)	726	2	529774 184066
250	BGS Boreholes BGS Reference: Tq28se710 Drilled Length (m): 18.29 Borehole Name: Kings Cross Bh1 Link to Borehole Scan: http://scans.bgs.ac.uk/sobi_scans/boreholes/592286/	A8SE (S)	734	2	529800 184060
250	BGS Boreholes BGS Reference: Tq28se1850 Drilled Length (m): 24.95 Borehole Name: Channel Tunnel Rail Link Kx05 Link to Borehole Scan: http://scans.bgs.ac.uk/sobi_scans/boreholes/15616448/	A8SE (S)	781	2	529807 184013
251	BGS Boreholes BGS Reference: Tq38sw1575 Drilled Length (m): 10 Borehole Name: Shearling Way 4 Link to Borehole Scan: http://scans.bgs.ac.uk/sobi_scans/boreholes/1065477/	A14NE (E)	728	2	530490 184990
252	BGS Boreholes BGS Reference: Tq28se879 Drilled Length (m): Not Supplied Borehole Name: Union Rail Contract 'D' 1104c Link to Borehole Scan: Not Available	A8SE (S)	735	2	529962 184089

Map ID	Details	Quadrant Reference (Compass Direction)	Estimated Distance From Site	Contact	NGR
253	BGS Boreholes BGS Reference: Tq28se1942 Drilled Length (m): 25.01 Borehole Name: Channel Tunnel Rail Link Sa1104c Link to Borehole Scan: http://scans.bgs.ac.uk/sobi_scans/boreholes/15616651/	A8SE (S)	735	2	529962 184089
253	BGS Boreholes BGS Reference: Tq38sw1177 Drilled Length (m): 18.29 Borehole Name: Kings Cross 4 Link to Borehole Scan: http://scans.bgs.ac.uk/sobi_scans/boreholes/1064932/	A8SE (S)	774	2	530000 184060
254	BGS Boreholes BGS Reference: Tq38sw4091 Drilled Length (m): 3.01 Borehole Name: Channel Tunnel Rail Link Op3735 Link to Borehole Scan: http://scans.bgs.ac.uk/sobi_scans/boreholes/15617926/	A8SE (S)	736	2	530024 184109
254	BGS Boreholes BGS Reference: Tq38sw3984 Drilled Length (m): .4 Borehole Name: Channel Tunnel Rail Link Tp3738 Link to Borehole Scan: http://scans.bgs.ac.uk/sobi_scans/boreholes/15614965/	A8SE (S)	739	2	530024 184106
254	BGS Boreholes BGS Reference: Tq38sw3959 Drilled Length (m): 1.51 Borehole Name: Channel Tunnel Rail Link Tp3881 Link to Borehole Scan: http://scans.bgs.ac.uk/sobi_scans/boreholes/15614917/	A8SE (S)	748	2	530011 184091
254	BGS Boreholes BGS Reference: Tq38sw3961 Drilled Length (m): .91 Borehole Name: Channel Tunnel Rail Link Tp3883 Link to Borehole Scan: http://scans.bgs.ac.uk/sobi_scans/boreholes/15614921/	A8SE (SE)	762	2	530057 184095
255	BGS Boreholes BGS Reference: Tq28se2134 Drilled Length (m): 118 Borehole Name: Kings Cross Concrete Plant Link to Borehole Scan: http://scans.bgs.ac.uk/sobi_scans/boreholes/16021100/	A8SE (S)	742	2	529920 184070
255	BGS Boreholes BGS Reference: Tq28se1944 Drilled Length (m): 48.01 Borehole Name: Channel Tunnel Rail Link Sa3707 Link to Borehole Scan: http://scans.bgs.ac.uk/sobi_scans/boreholes/15616655/	A8SE (S)	768	2	529949 184051
256	BGS Boreholes BGS Reference: Tq38sw3999 Drilled Length (m): 1 Borehole Name: Channel Tunnel Rail Link Tp7273 Link to Borehole Scan: http://scans.bgs.ac.uk/sobi_scans/boreholes/15615034/	A9SW (SE)	744	2	530113 184142
256	BGS Boreholes BGS Reference: Tq38sw4132 Drilled Length (m): 1.75 Borehole Name: Channel Tunnel Rail Link Rc7278a Link to Borehole Scan: http://scans.bgs.ac.uk/sobi_scans/boreholes/15618013/	A9SW (SE)	744	2	530112 184142
256	BGS Boreholes BGS Reference: Tq38sw4133 Drilled Length (m): 2.15 Borehole Name: Channel Tunnel Rail Link Rc7278b Link to Borehole Scan: http://scans.bgs.ac.uk/sobi_scans/boreholes/15618014/	A9SW (SE)	744	2	530112 184142
256	BGS Boreholes BGS Reference: Tq38sw4134 Drilled Length (m): 1.8 Borehole Name: Channel Tunnel Rail Link Rc7278c Link to Borehole Scan: http://scans.bgs.ac.uk/sobi_scans/boreholes/15618015/	A9SW (SE)	744	2	530112 184142

Map ID	Details	Quadrant Reference (Compass Direction)	Estimated Distance From Site	Contact	NGR
256	BGS Boreholes BGS Reference: Tq38sw4135 Drilled Length (m): 2.71 Borehole Name: Channel Tunnel Rail Link Rc7278d Link to Borehole Scan: http://scans.bgs.ac.uk/sobi_scans/boreholes/15618016/	A9SW (SE)	744	2	530112 184142
256	BGS Boreholes BGS Reference: Tq38sw4000 Drilled Length (m): 1.2 Borehole Name: Channel Tunnel Rail Link Tp7274 Link to Borehole Scan: http://scans.bgs.ac.uk/sobi_scans/boreholes/15615035/	A9SW (SE)	757	2	530115 184129
256	BGS Boreholes BGS Reference: Tq38sw4136 Drilled Length (m): 1.8 Borehole Name: Channel Tunnel Rail Link Rc7279a Link to Borehole Scan: http://scans.bgs.ac.uk/sobi_scans/boreholes/15618017/	A9SW (SE)	757	2	530115 184129
256	BGS Boreholes BGS Reference: Tq38sw4137 Drilled Length (m): 2.3 Borehole Name: Channel Tunnel Rail Link Rc7279b Link to Borehole Scan: http://scans.bgs.ac.uk/sobi_scans/boreholes/15618018/	A9SW (SE)	757	2	530115 184129
256	BGS Boreholes BGS Reference: Tq38sw4138 Drilled Length (m): 1.8 Borehole Name: Channel Tunnel Rail Link Rc7279c Link to Borehole Scan: http://scans.bgs.ac.uk/sobi_scans/boreholes/15618019/	A9SW (SE)	757	2	530115 184129
256	BGS Boreholes BGS Reference: Tq38sw4139 Drilled Length (m): 2.7 Borehole Name: Channel Tunnel Rail Link Rc7279d Link to Borehole Scan: http://scans.bgs.ac.uk/sobi_scans/boreholes/15618020/	A9SW (SE)	757	2	530115 184128
256	BGS Boreholes BGS Reference: Tq38sw4001 Drilled Length (m): .8 Borehole Name: Channel Tunnel Rail Link Tp7275 Link to Borehole Scan: http://scans.bgs.ac.uk/sobi_scans/boreholes/15615037/	A9SW (SE)	761	2	530129 184132
256	BGS Boreholes BGS Reference: Tq38sw4129 Drilled Length (m): 1.74 Borehole Name: Channel Tunnel Rail Link Rc7277a Link to Borehole Scan: http://scans.bgs.ac.uk/sobi_scans/boreholes/15618010/	A9SW (SE)	761	2	530129 184132
256	BGS Boreholes BGS Reference: Tq38sw4130 Drilled Length (m): 2.3 Borehole Name: Channel Tunnel Rail Link Rc7277b Link to Borehole Scan: http://scans.bgs.ac.uk/sobi_scans/boreholes/15618011/	A9SW (SE)	761	2	530129 184132
256	BGS Boreholes BGS Reference: Tq38sw4131 Drilled Length (m): 1.8 Borehole Name: Channel Tunnel Rail Link Rc7277c Link to Borehole Scan: http://scans.bgs.ac.uk/sobi_scans/boreholes/15618012/	A9SW (SE)	761	2	530129 184132
256	BGS Boreholes BGS Reference: Tq38sw4090 Drilled Length (m): 3.01 Borehole Name: Channel Tunnel Rail Link Op3734 Link to Borehole Scan: http://scans.bgs.ac.uk/sobi_scans/boreholes/15617923/	A9SW (SE)	764	2	530112 184119
256	BGS Boreholes BGS Reference: Tq38sw3960 Drilled Length (m): 2.31 Borehole Name: Channel Tunnel Rail Link Tp3882 Link to Borehole Scan: http://scans.bgs.ac.uk/sobi_scans/boreholes/15614920/	A9SW (SE)	774	2	530098 184100

Map ID	Details	Quadrant Reference (Compass Direction)	Estimated Distance From Site	Contact	NGR
256	BGS Boreholes BGS Reference: Tq38sw4089 Drilled Length (m): 3.11 Borehole Name: Channel Tunnel Rail Link Op3733 Link to Borehole Scan: http://scans.bgs.ac.uk/sobi_scans/boreholes/15617921/	A9SW (SE)	776	2	530133 184117
256	BGS Boreholes BGS Reference: Tq38sw4173 Drilled Length (m): 8.01 Borehole Name: Channel Tunnel Rail Link Sa3874 Link to Borehole Scan: http://scans.bgs.ac.uk/sobi_scans/boreholes/15618078/	A9SW (SE)	805	2	530089 184062
257	BGS Boreholes BGS Reference: Tq28se1958 Drilled Length (m): 37.31 Borehole Name: Channel Tunnel Rail Link Sa3767 Link to Borehole Scan: http://scans.bgs.ac.uk/sobi_scans/boreholes/15616672/	A8SE (S)	746	2	529860 184054
258	BGS Boreholes BGS Reference: Tq28ne132 Drilled Length (m): 18.29 Borehole Name: Carleton Road-Tufnell Park Bh1 Link to Borehole Scan: http://scans.bgs.ac.uk/sobi_scans/boreholes/590720/	A18NE (N)	748	2	529910 185600
259	BGS Boreholes BGS Reference: Tq38sw3998 Drilled Length (m): 1 Borehole Name: Channel Tunnel Rail Link Tp7272 Link to Borehole Scan: http://scans.bgs.ac.uk/sobi_scans/boreholes/15614993/	A9SW (SE)	748	2	530126 184145
259	BGS Boreholes BGS Reference: Tq38sw4126 Drilled Length (m): 1.84 Borehole Name: Channel Tunnel Rail Link Rc7276a Link to Borehole Scan: http://scans.bgs.ac.uk/sobi_scans/boreholes/15618007/	A9SW (SE)	748	2	530127 184145
259	BGS Boreholes BGS Reference: Tq38sw4127 Drilled Length (m): 2.22 Borehole Name: Channel Tunnel Rail Link Rc7276b Link to Borehole Scan: http://scans.bgs.ac.uk/sobi_scans/boreholes/15618008/	A9SW (SE)	748	2	530127 184145
259	BGS Boreholes BGS Reference: Tq38sw4128 Drilled Length (m): 1.8 Borehole Name: Channel Tunnel Rail Link Rc7276c Link to Borehole Scan: http://scans.bgs.ac.uk/sobi_scans/boreholes/15618009/	A9SW (SE)	748	2	530127 184145
260	BGS Boreholes BGS Reference: Tq38sw1544 Drilled Length (m): 7.62 Borehole Name: Nailour Street Islington Bh9 Link to Borehole Scan: http://scans.bgs.ac.uk/sobi_scans/boreholes/1065445/	A9NW (SE)	749	2	530360 184350
261	BGS Boreholes BGS Reference: Tq38sw1545 Drilled Length (m): 7.62 Borehole Name: Nailour Street Islington Bh8 Link to Borehole Scan: http://scans.bgs.ac.uk/sobi_scans/boreholes/1065446/	A9NE (SE)	752	2	530420 184430
262	BGS Boreholes BGS Reference: Tq38sw4022 Drilled Length (m): .7 Borehole Name: Channel Tunnel Rail Link Ds7289b Link to Borehole Scan: http://scans.bgs.ac.uk/sobi_scans/boreholes/15615072/	A9NW (SE)	758	2	530281 184248
262	BGS Boreholes BGS Reference: Tq38sw4021 Drilled Length (m): .45 Borehole Name: Channel Tunnel Rail Link Ds7289a Link to Borehole Scan: http://scans.bgs.ac.uk/sobi_scans/boreholes/15615070/	A9NW (SE)	760	2	530281 184246

Map ID	Details	Quadrant Reference (Compass Direction)	Estimated Distance From Site	Contact	NGR
262	BGS Boreholes BGS Reference: Tq38sw3954 Drilled Length (m): 1 Borehole Name: Channel Tunnel Rail Link Ds7289 Link to Borehole: http://scans.bgs.ac.uk/sobi_scans/boreholes/15614909/ Scan:	A9NW (SE)	761	2	530281 184245
262	BGS Boreholes BGS Reference: Tq38sw4086 Drilled Length (m): .51 Borehole Name: Channel Tunnel Rail Link Op3731 Link to Borehole: http://scans.bgs.ac.uk/sobi_scans/boreholes/15617916/ Scan:	A9NW (SE)	803	2	530302 184207
262	BGS Boreholes BGS Reference: Tq38sw4087 Drilled Length (m): 3.81 Borehole Name: Channel Tunnel Rail Link Op3731a Link to Borehole: http://scans.bgs.ac.uk/sobi_scans/boreholes/15617917/ Scan:	A9NW (SE)	804	2	530304 184207
263	BGS Boreholes BGS Reference: Tq38sw1537 Drilled Length (m): 7.62 Borehole Name: Nailour Street Islington Bh2 Link to Borehole: http://scans.bgs.ac.uk/sobi_scans/boreholes/1065438/ Scan:	A14SE (E)	759	2	530490 184560
263	BGS Boreholes BGS Reference: Tq38sw1538 Drilled Length (m): 7.62 Borehole Name: Nailour Street Islington Bh3 Link to Borehole: http://scans.bgs.ac.uk/sobi_scans/boreholes/1065439/ Scan:	A14SE (E)	796	2	530530 184560
264	BGS Boreholes BGS Reference: Tq38sw4149 Drilled Length (m): 52.21 Borehole Name: Channel Tunnel Rail Link Sa3718 Link to Borehole: http://scans.bgs.ac.uk/sobi_scans/boreholes/15618033/ Scan:	A9SW (SE)	759	2	530084 184110
264	BGS Boreholes BGS Reference: Tq38sw4142 Drilled Length (m): 34.01 Borehole Name: Channel Tunnel Rail Link Sa2101 Link to Borehole: http://scans.bgs.ac.uk/sobi_scans/boreholes/15618024/ Scan:	A9SW (SE)	774	2	530097 184100
264	BGS Boreholes BGS Reference: Tq38sw4147 Drilled Length (m): 50.01 Borehole Name: Channel Tunnel Rail Link Sa3704 Link to Borehole: http://scans.bgs.ac.uk/sobi_scans/boreholes/15618030/ Scan:	A9SW (SE)	780	2	530143 184118
265	BGS Boreholes BGS Reference: Tq28se1801 Drilled Length (m): 2.1 Borehole Name: Channel Tunnel Rail Link Tp7340 Link to Borehole: http://scans.bgs.ac.uk/sobi_scans/boreholes/15614834/ Scan:	A8SE (S)	764	2	529842 184034
265	BGS Boreholes BGS Reference: Tq28se1782 Drilled Length (m): 2.21 Borehole Name: Channel Tunnel Rail Link Tp3738a Link to Borehole: http://scans.bgs.ac.uk/sobi_scans/boreholes/15614809/ Scan:	A8SE (S)	793	2	529805 184001
265	BGS Boreholes BGS Reference: Tq28se1837 Drilled Length (m): 3.4 Borehole Name: Channel Tunnel Rail Link Ds7315 Link to Borehole: http://scans.bgs.ac.uk/sobi_scans/boreholes/15616434/ Scan:	A8SE (S)	808	2	529775 183984
265	BGS Boreholes BGS Reference: Tq28se1838 Drilled Length (m): 3.4 Borehole Name: Channel Tunnel Rail Link Ds7316 Link to Borehole: http://scans.bgs.ac.uk/sobi_scans/boreholes/15616435/ Scan:	A8SE (S)	827	2	529781 183966

Map ID	Details	Quadrant Reference (Compass Direction)	Estimated Distance From Site	Contact	NGR
265	BGS Boreholes BGS Reference: Tq28se1839 Drilled Length (m): 2.9 Borehole Name: Channel Tunnel Rail Link Ds7317 Link to Borehole Scan: http://scans.bgs.ac.uk/sobi_scans/boreholes/15616436/	A8SE (S)	834	2	529784 183959
265	BGS Boreholes BGS Reference: Tq28se1907 Drilled Length (m): 1.4 Borehole Name: Channel Tunnel Rail Link Rc7722a Link to Borehole Scan: http://scans.bgs.ac.uk/sobi_scans/boreholes/15616571/	A8SE (S)	840	2	529806 183954
265	BGS Boreholes BGS Reference: Tq28se1908 Drilled Length (m): 1.36 Borehole Name: Channel Tunnel Rail Link Rc7722b Link to Borehole Scan: http://scans.bgs.ac.uk/sobi_scans/boreholes/15616572/	A8SE (S)	840	2	529806 183954
265	BGS Boreholes BGS Reference: Tq28se1909 Drilled Length (m): .98 Borehole Name: Channel Tunnel Rail Link Rc7722c Link to Borehole Scan: http://scans.bgs.ac.uk/sobi_scans/boreholes/15616573/	A8SE (S)	840	2	529806 183954
266	BGS Boreholes BGS Reference: Tq38sw1546 Drilled Length (m): 10.67 Borehole Name: Nailour Street Islington Bh10 Link to Borehole Scan: http://scans.bgs.ac.uk/sobi_scans/boreholes/1065447/	A9NW (SE)	771	2	530410 184380
267	BGS Boreholes BGS Reference: Tq28se1848 Drilled Length (m): 25 Borehole Name: Channel Tunnel Rail Link Kx02 Link to Borehole Scan: http://scans.bgs.ac.uk/sobi_scans/boreholes/15616446/	A8SE (S)	771	2	529755 184021
268	BGS Boreholes BGS Reference: Tq38sw2222 Drilled Length (m): Not Supplied Borehole Name: Union Rail Contract D 2102 Link to Borehole Scan: Not Available	A9SW (SE)	773	2	530095 184100
268	BGS Boreholes BGS Reference: Tq38sw2221 Drilled Length (m): Not Supplied Borehole Name: Union Rail Contract D 2101 Link to Borehole Scan: Not Available	A9SW (SE)	774	2	530097 184100
269	BGS Boreholes BGS Reference: Tq38sw4143 Drilled Length (m): 25.01 Borehole Name: Channel Tunnel Rail Link Sa2102 Link to Borehole Scan: http://scans.bgs.ac.uk/sobi_scans/boreholes/15618025/	A9SW (SE)	773	2	530095 184100
270	BGS Boreholes BGS Reference: Tq38sw3391 Drilled Length (m): Not Supplied Borehole Name: Number Not Used Link to Borehole Scan: Not Available	A9SW (SE)	775	2	530100 184100
271	BGS Boreholes BGS Reference: Tq28se1802 Drilled Length (m): 2.05 Borehole Name: Channel Tunnel Rail Link Tp7341 Link to Borehole Scan: http://scans.bgs.ac.uk/sobi_scans/boreholes/15614835/	A8SE (S)	775	2	529871 184027
272	BGS Boreholes BGS Reference: Tq28ne189 Drilled Length (m): 12.19 Borehole Name: Brecknock/Anson Rd 6 Link to Borehole Scan: http://scans.bgs.ac.uk/sobi_scans/boreholes/590777/	A18NW (NW)	777	2	529400 185580

Map ID	Details	Quadrant Reference (Compass Direction)	Estimated Distance From Site	Contact	NGR
272	BGS Boreholes BGS Reference: Tq28ne190 Drilled Length (m): 12.19 Borehole Name: Brecknock/Anson Rd 7 Link to Borehole: http://scans.bgs.ac.uk/sobi_scans/boreholes/590778/ Scan:	A18NW (NW)	800	2	529410 185610
273	BGS Boreholes BGS Reference: Tq38sw1541 Drilled Length (m): 7.62 Borehole Name: Nailour Street Islington Bh5 Link to Borehole: http://scans.bgs.ac.uk/sobi_scans/boreholes/1065442/ Scan:	A9NW (SE)	777	2	530410 184370
273	BGS Boreholes BGS Reference: Tq38sw1547 Drilled Length (m): 7.62 Borehole Name: Nailour Street Islington Bh11 Link to Borehole: http://scans.bgs.ac.uk/sobi_scans/boreholes/1065448/ Scan:	A9NE (SE)	794	2	530450 184400
274	BGS Boreholes BGS Reference: Tq28se25 Drilled Length (m): 17.67 Borehole Name: Baths Prince Of Wales Road St Pancras Link to Borehole: http://scans.bgs.ac.uk/sobi_scans/boreholes/591509/ Scan:	A12SW (W)	781	2	528964 184557
275	BGS Boreholes BGS Reference: Tq38sw4157 Drilled Length (m): 41.31 Borehole Name: Channel Tunnel Rail Link Sa3766 Link to Borehole: http://scans.bgs.ac.uk/sobi_scans/boreholes/15618045/ Scan:	A9NW (SE)	782	2	530248 184188
276	BGS Boreholes BGS Reference: Tq28ne188 Drilled Length (m): 15.24 Borehole Name: Brecknock/Anson Rd 5 Link to Borehole: http://scans.bgs.ac.uk/sobi_scans/boreholes/590776/ Scan:	A18NW (N)	783	2	529430 185600
276	BGS Boreholes BGS Reference: Tq28ne187 Drilled Length (m): 15.24 Borehole Name: Brecknock/Anson Rd Bh4 Link to Borehole: http://scans.bgs.ac.uk/sobi_scans/boreholes/590775/ Scan:	A18NW (N)	791	2	529460 185620
277	BGS Boreholes BGS Reference: Tq38sw2072 Drilled Length (m): 10 Borehole Name: Balmoral Grove Bh2 Link to Borehole: http://scans.bgs.ac.uk/sobi_scans/boreholes/1066188/ Scan:	A14SE (E)	783	2	530550 184690
277	BGS Boreholes BGS Reference: Tq38sw2071 Drilled Length (m): 7 Borehole Name: Balmoral Grove Bh1 Link to Borehole: http://scans.bgs.ac.uk/sobi_scans/boreholes/1066187/ Scan:	A14SE (E)	822	2	530590 184690
278	BGS Boreholes BGS Reference: Tq38nw24 Drilled Length (m): 114.3 Borehole Name: Albion Brewery Caledonian Road Link to Borehole: http://scans.bgs.ac.uk/sobi_scans/boreholes/845791/ Scan:	A14NE (E)	784	2	530500 185140
278	BGS Boreholes BGS Reference: Tq38nw591 Drilled Length (m): 113.69 Borehole Name: B I C C , Islington Link to Borehole: http://scans.bgs.ac.uk/sobi_scans/boreholes/846365/ Scan:	A14NE (E)	806	2	530520 185150
279	BGS Boreholes BGS Reference: Tq38sw2070 Drilled Length (m): 10 Borehole Name: Balmoral Grove Area Team Office Bh1-3c Link to Borehole: http://scans.bgs.ac.uk/sobi_scans/boreholes/1066186/ Scan:	A14SE (E)	784	2	530560 184750

Map ID	Details	Quadrant Reference (Compass Direction)	Estimated Distance From Site	Contact	NGR
279	BGS Boreholes BGS Reference: Tq38sw324 Drilled Length (m): 1.78 Borehole Name: Asylum Caledonian Rd Islington C18 Link to Borehole Scan: http://scans.bgs.ac.uk/sobi_scans/boreholes/1063676/	A14SE (E)	834	2	530610 184750
280	BGS Boreholes BGS Reference: Tq38sw4088 Drilled Length (m): 3.01 Borehole Name: Channel Tunnel Rail Link Op3732 Link to Borehole Scan: http://scans.bgs.ac.uk/sobi_scans/boreholes/15617918/	A9SW (SE)	788	2	530193 184139
281	BGS Boreholes BGS Reference: Tq38sw1542 Drilled Length (m): 10.07 Borehole Name: Nailour Street Islington Bh6 Link to Borehole Scan: http://scans.bgs.ac.uk/sobi_scans/boreholes/1065443/	A9NE (SE)	790	2	530490 184480
282	BGS Boreholes BGS Reference: Tq28se1946 Drilled Length (m): 10.01 Borehole Name: Channel Tunnel Rail Link Sa3711 Link to Borehole Scan: http://scans.bgs.ac.uk/sobi_scans/boreholes/15616657/	A8SE (S)	790	2	529801 184004
282	BGS Boreholes BGS Reference: Tq28se712 Drilled Length (m): 18.75 Borehole Name: Kings Cross Bh3 Link to Borehole Scan: http://scans.bgs.ac.uk/sobi_scans/boreholes/592288/	A8SE (S)	804	2	529810 183990
283	BGS Boreholes BGS Reference: Tq28se1830 Drilled Length (m): 2.01 Borehole Name: Channel Tunnel Rail Link Tp3736 Link to Borehole Scan: http://scans.bgs.ac.uk/sobi_scans/boreholes/15614880/	A8SE (S)	798	2	529937 184017
283	BGS Boreholes BGS Reference: Tq28se636/A Drilled Length (m): 7 Borehole Name: Kings Cross 1 Link to Borehole Scan: http://scans.bgs.ac.uk/sobi_scans/boreholes/592202/	A8SE (S)	822	2	529930 183990
283	BGS Boreholes BGS Reference: Tq28se1803 Drilled Length (m): 2 Borehole Name: Channel Tunnel Rail Link Tp7342 Link to Borehole Scan: http://scans.bgs.ac.uk/sobi_scans/boreholes/15614837/	A8SE (S)	835	2	529961 183984
284	BGS Boreholes BGS Reference: Tq28se523 Drilled Length (m): 15 Borehole Name: Kentish Town T.E. Extension Bh1 Link to Borehole Scan: http://scans.bgs.ac.uk/sobi_scans/boreholes/592076/	A12SW (W)	808	2	528910 184640
284	BGS Boreholes BGS Reference: Tq28se524 Drilled Length (m): 25 Borehole Name: Kentish Town T.E. Extension Bh2 Link to Borehole Scan: http://scans.bgs.ac.uk/sobi_scans/boreholes/592077/	A12SW (W)	830	2	528890 184630
284	BGS Boreholes BGS Reference: Tq28se525 Drilled Length (m): 15 Borehole Name: Kentish Town T.E. Extension Bh3 Link to Borehole Scan: http://scans.bgs.ac.uk/sobi_scans/boreholes/592078/	A12SW (W)	852	2	528870 184620
285	BGS Boreholes BGS Reference: Tq28ne186 Drilled Length (m): 6.1 Borehole Name: Brecknock/Anson Rd 3 Link to Borehole Scan: http://scans.bgs.ac.uk/sobi_scans/boreholes/590774/	A18NW (N)	808	2	529440 185630

Map ID	Details	Quadrant Reference (Compass Direction)	Estimated Distance From Site	Contact	NGR
285	BGS Boreholes BGS Reference: Tq28ne184 Drilled Length (m): 9.14 Borehole Name: Brecknock/Anson Rd 1 Link to Borehole Scan: http://scans.bgs.ac.uk/sobi_scans/boreholes/590772/	A18NW (N)	833	2	529420 185650
285	BGS Boreholes BGS Reference: Tq28ne185 Drilled Length (m): 9.14 Borehole Name: Brecknock/Anson Rd 2 Link to Borehole Scan: http://scans.bgs.ac.uk/sobi_scans/boreholes/590773/	A18NW (N)	849	2	529430 185670
286	BGS Boreholes BGS Reference: Tq38nw5 Drilled Length (m): 97.23 Borehole Name: City Prison Holloway Link to Borehole Scan: http://scans.bgs.ac.uk/sobi_scans/boreholes/845772/	A18NE (N)	809	2	530020 185630
287	BGS Boreholes BGS Reference: Tq38sw3992 Drilled Length (m): 2.1 Borehole Name: Channel Tunnel Rail Link Tp7343 Link to Borehole Scan: http://scans.bgs.ac.uk/sobi_scans/boreholes/15614979/	A8SE (S)	814	2	530023 184025
288	BGS Boreholes BGS Reference: Tq38sw4036 Drilled Length (m): 2.3 Borehole Name: Channel Tunnel Rail Link Ds7312 Link to Borehole Scan: http://scans.bgs.ac.uk/sobi_scans/boreholes/15617362/	A9SW (SE)	815	2	530171 184094
288	BGS Boreholes BGS Reference: Tq38sw4037 Drilled Length (m): 3.7 Borehole Name: Channel Tunnel Rail Link Ds7313 Link to Borehole Scan: http://scans.bgs.ac.uk/sobi_scans/boreholes/15617363/	A9SW (SE)	815	2	530150 184082
288	BGS Boreholes BGS Reference: Tq38sw4033 Drilled Length (m): 2.7 Borehole Name: Channel Tunnel Rail Link Ds7291 Link to Borehole Scan: http://scans.bgs.ac.uk/sobi_scans/boreholes/15617359/	A9SW (SE)	823	2	530198 184101
288	BGS Boreholes BGS Reference: Tq38sw4034 Drilled Length (m): 2.7 Borehole Name: Channel Tunnel Rail Link Ds7292 Link to Borehole Scan: http://scans.bgs.ac.uk/sobi_scans/boreholes/15617360/	A9SW (SE)	824	2	530173 184085
288	BGS Boreholes BGS Reference: Tq38sw4035 Drilled Length (m): 5.2 Borehole Name: Channel Tunnel Rail Link Ds7293 Link to Borehole Scan: http://scans.bgs.ac.uk/sobi_scans/boreholes/15617361/	A9SW (SE)	825	2	530153 184072
288	BGS Boreholes BGS Reference: Tq38sw4003 Drilled Length (m): 2.2 Borehole Name: Channel Tunnel Rail Link Tp7294 Link to Borehole Scan: http://scans.bgs.ac.uk/sobi_scans/boreholes/15615039/	A9SW (SE)	837	2	530163 184064
288	BGS Boreholes BGS Reference: Tq38sw3962 Drilled Length (m): 2.51 Borehole Name: Channel Tunnel Rail Link Tp3884 Link to Borehole Scan: http://scans.bgs.ac.uk/sobi_scans/boreholes/15614925/	A9SW (SE)	852	2	530184 184058
288	BGS Boreholes BGS Reference: Tq38sw4013 Drilled Length (m): 1.6 Borehole Name: Channel Tunnel Rail Link Tp7380 Link to Borehole Scan: http://scans.bgs.ac.uk/sobi_scans/boreholes/15615052/	A9SW (SE)	890	2	530226 184039

Map ID	Details	Quadrant Reference (Compass Direction)	Estimated Distance From Site	Contact	NGR
289	BGS Boreholes BGS Reference: Tq28se1943 Drilled Length (m): 40.71 Borehole Name: Channel Tunnel Rail Link Sa3706 Link to Borehole Scan: http://scans.bgs.ac.uk/sobi_scans/boreholes/15616653/	A8SE (S)	817	2	529885 183986
290	BGS Boreholes BGS Reference: Tq28se636/A-C Drilled Length (m): 10.36 Borehole Name: Kings Cross Bhs1,2,3 Link to Borehole Scan: Not Available	A8SE (S)	822	2	529930 183990
291	BGS Boreholes BGS Reference: Tq38sw1550 Drilled Length (m): 7.62 Borehole Name: Nailour Street Islington Bh14 Link to Borehole Scan: http://scans.bgs.ac.uk/sobi_scans/boreholes/1065451/	A14SE (E)	822	2	530550 184540
291	BGS Boreholes BGS Reference: Tq38sw1531 Drilled Length (m): 9.14 Borehole Name: Sutterton Street Bh2 Link to Borehole Scan: http://scans.bgs.ac.uk/sobi_scans/boreholes/1065432/	A14SE (E)	850	2	530580 184540
291	BGS Boreholes BGS Reference: Tq38sw1530 Drilled Length (m): 9.14 Borehole Name: Sutterton Street Bh1 Link to Borehole Scan: http://scans.bgs.ac.uk/sobi_scans/boreholes/1065431/	A14SE (E)	869	2	530600 184540
291	BGS Boreholes BGS Reference: Tq38sw1533 Drilled Length (m): 9.14 Borehole Name: Sutterton Street Bh4 Link to Borehole Scan: http://scans.bgs.ac.uk/sobi_scans/boreholes/1065434/	A14SE (E)	874	2	530590 184500
291	BGS Boreholes BGS Reference: Tq38sw1532 Drilled Length (m): 9.14 Borehole Name: Sutterton Street Bh3 Link to Borehole Scan: http://scans.bgs.ac.uk/sobi_scans/boreholes/1065433/	A14SE (E)	883	2	530600 184500
292	BGS Boreholes BGS Reference: Tq38sw3978 Drilled Length (m): 1.76 Borehole Name: Channel Tunnel Rail Link Tp3772 Link to Borehole Scan: http://scans.bgs.ac.uk/sobi_scans/boreholes/15614955/	A9NW (SE)	822	2	530291 184171
292	BGS Boreholes BGS Reference: Tq38sw3979 Drilled Length (m): 1.96 Borehole Name: Channel Tunnel Rail Link Tp3773 Link to Borehole Scan: http://scans.bgs.ac.uk/sobi_scans/boreholes/15614957/	A9NW (SE)	827	2	530286 184161
292	BGS Boreholes BGS Reference: Tq38sw4179 Drilled Length (m): 2.75 Borehole Name: Channel Tunnel Rail Link Sa7282a Link to Borehole Scan: http://scans.bgs.ac.uk/sobi_scans/boreholes/15618084/	A9SW (SE)	828	2	530257 184136
292	BGS Boreholes BGS Reference: Tq38sw3980 Drilled Length (m): 1.91 Borehole Name: Channel Tunnel Rail Link Tp3774 Link to Borehole Scan: http://scans.bgs.ac.uk/sobi_scans/boreholes/15614958/	A9SW (SE)	832	2	530289 184157
292	BGS Boreholes BGS Reference: Tq38sw3981 Drilled Length (m): 1.96 Borehole Name: Channel Tunnel Rail Link Tp3775 Link to Borehole Scan: http://scans.bgs.ac.uk/sobi_scans/boreholes/15614960/	A9SW (SE)	838	2	530284 184144

Map ID	Details	Quadrant Reference (Compass Direction)	Estimated Distance From Site	Contact	NGR
292	BGS Boreholes BGS Reference: Tq38sw3982 Drilled Length (m): 2.01 Borehole Name: Channel Tunnel Rail Link Tp3776 Link to Borehole Scan: http://scans.bgs.ac.uk/sobi_scans/boreholes/15614962/	A9SW (SE)	843	2	530287 184141
292	BGS Boreholes BGS Reference: Tq38sw3983 Drilled Length (m): 2.01 Borehole Name: Channel Tunnel Rail Link Tp3777 Link to Borehole Scan: http://scans.bgs.ac.uk/sobi_scans/boreholes/15614964/	A9SW (SE)	849	2	530286 184132
292	BGS Boreholes BGS Reference: Tq38sw4085 Drilled Length (m): 1.91 Borehole Name: Channel Tunnel Rail Link Op3730 Link to Borehole Scan: http://scans.bgs.ac.uk/sobi_scans/boreholes/15617914/	A9SW (SE)	864	2	530300 184124
293	BGS Boreholes BGS Reference: Tq38sw4155 Drilled Length (m): 53.31 Borehole Name: Channel Tunnel Rail Link Sa3753 Link to Borehole Scan: http://scans.bgs.ac.uk/sobi_scans/boreholes/15618043/	A9NW (SE)	824	2	530307 184183
293	BGS Boreholes BGS Reference: Tq38sw4122 Drilled Length (m): 56.31 Borehole Name: Channel Tunnel Rail Link Pr3701 Link to Borehole Scan: http://scans.bgs.ac.uk/sobi_scans/boreholes/15617999/	A9NW (SE)	832	2	530304 184169
293	BGS Boreholes BGS Reference: Tq38sw2230 Drilled Length (m): 52 Borehole Name: St Pancras/Kings Cross Sr3754r Link to Borehole Scan: http://scans.bgs.ac.uk/sobi_scans/boreholes/1066403/	A9SW (SE)	845	2	530302 184150
293	BGS Boreholes BGS Reference: Tq38sw4249 Drilled Length (m): 52.86 Borehole Name: Channel Tunnel Rail Link Sr3754 Link to Borehole Scan: http://scans.bgs.ac.uk/sobi_scans/boreholes/15618196/	A9SW (SE)	845	2	530302 184150
294	BGS Boreholes BGS Reference: Tq38sw1543 Drilled Length (m): 7.62 Borehole Name: Nailour Street Islington Bh7 Link to Borehole Scan: http://scans.bgs.ac.uk/sobi_scans/boreholes/1065444/	A14SE (SE)	827	2	530540 184500
295	BGS Boreholes BGS Reference: Tq38sw4178 Drilled Length (m): 29.55 Borehole Name: Channel Tunnel Rail Link Sa7282 Link to Borehole Scan: http://scans.bgs.ac.uk/sobi_scans/boreholes/15618083/	A9SW (SE)	828	2	530257 184136
296	BGS Boreholes BGS Reference: Tq38sw1548 Drilled Length (m): 7.62 Borehole Name: Nailour Street Islington Bh12 Link to Borehole Scan: http://scans.bgs.ac.uk/sobi_scans/boreholes/1065449/	A9NE (SE)	830	2	530510 184430
297	BGS Boreholes BGS Reference: Tq38nw359 Drilled Length (m): 10 Borehole Name: St.Marys Church,Caledonian Rd Link to Borehole Scan: http://scans.bgs.ac.uk/sobi_scans/boreholes/846133/	A19SE (NE)	832	2	530530 185190
297	BGS Boreholes BGS Reference: Tq38nw360 Drilled Length (m): 10 Borehole Name: St.Marys Church,Caledonian Rd Link to Borehole Scan: http://scans.bgs.ac.uk/sobi_scans/boreholes/846134/	A14NE (E)	856	2	530570 185160

Map ID	Details	Quadrant Reference (Compass Direction)	Estimated Distance From Site	Contact	NGR
297	BGS Boreholes BGS Reference: Tq38nw358 Drilled Length (m): 10 Borehole Name: St.Marys Church,Caledonian Rd Link to Borehole http://scans.bgs.ac.uk/sobi_scans/boreholes/846132/ Scan:	A19SE (NE)	863	2	530560 185200
298	BGS Boreholes BGS Reference: Tq38sw4004 Drilled Length (m): 1.9 Borehole Name: Channel Tunnel Rail Link Tp7403 Link to Borehole http://scans.bgs.ac.uk/sobi_scans/boreholes/15615041/ Scan:	A9SW (SE)	834	2	530251 184124
298	BGS Boreholes BGS Reference: Tq38sw4002 Drilled Length (m): 3 Borehole Name: Channel Tunnel Rail Link Tp7283 Link to Borehole http://scans.bgs.ac.uk/sobi_scans/boreholes/15615038/ Scan:	A9SW (SE)	847	2	530235 184097
298	BGS Boreholes BGS Reference: Tq38sw4112 Drilled Length (m): 2.51 Borehole Name: Channel Tunnel Rail Link Op3885 Link to Borehole http://scans.bgs.ac.uk/sobi_scans/boreholes/15617970/ Scan:	A9SW (SE)	879	2	530238 184060
299	BGS Boreholes BGS Reference: Tq38sw3963 Drilled Length (m): 1.51 Borehole Name: Channel Tunnel Rail Link Tp3886 Link to Borehole http://scans.bgs.ac.uk/sobi_scans/boreholes/15614928/ Scan:	A9SW (SE)	841	2	530110 184032
299	BGS Boreholes BGS Reference: Tq38sw4189 Drilled Length (m): 2.1 Borehole Name: Channel Tunnel Rail Link Sa7334 Link to Borehole http://scans.bgs.ac.uk/sobi_scans/boreholes/15618096/ Scan:	A9SW (SE)	842	2	530131 184041
300	BGS Boreholes BGS Reference: Tq38sw843/A Drilled Length (m): 14.32 Borehole Name: Glc Caledonian Estate 1 Link to Borehole http://scans.bgs.ac.uk/sobi_scans/boreholes/1064527/ Scan:	A14SE (E)	843	2	530620 184760
301	BGS Boreholes BGS Reference: Tq38sw4231 Drilled Length (m): 20 Borehole Name: Channel Tunnel Rail Link Smkx88 Link to Borehole http://scans.bgs.ac.uk/sobi_scans/boreholes/15618145/ Scan:	A8SE (S)	843	2	530019 183993
302	BGS Boreholes BGS Reference: Tq28se1840 Drilled Length (m): 2.9 Borehole Name: Channel Tunnel Rail Link Ds7318 Link to Borehole http://scans.bgs.ac.uk/sobi_scans/boreholes/15616437/ Scan:	A8SE (S)	845	2	529787 183948
303	BGS Boreholes BGS Reference: Tq38sw4229 Drilled Length (m): 15 Borehole Name: Channel Tunnel Rail Link Smkx86 Link to Borehole http://scans.bgs.ac.uk/sobi_scans/boreholes/15618143/ Scan:	A9SW (SE)	845	2	530104 184025
303	BGS Boreholes BGS Reference: Tq38sw1178 Drilled Length (m): 18.29 Borehole Name: Kings Cross 5 Link to Borehole http://scans.bgs.ac.uk/sobi_scans/boreholes/1064933/ Scan:	A9SW (SE)	847	2	530120 184030
303	BGS Boreholes BGS Reference: Tq38sw4148 Drilled Length (m): 25.15 Borehole Name: Channel Tunnel Rail Link Sa3705 Link to Borehole http://scans.bgs.ac.uk/sobi_scans/boreholes/15618032/ Scan:	A9SW (SE)	862	2	530148 184027

Map ID	Details	Quadrant Reference (Compass Direction)	Estimated Distance From Site	Contact	NGR
303	BGS Boreholes BGS Reference: Tq38sw4228 Drilled Length (m): 15 Borehole Name: Channel Tunnel Rail Link Smkx85 Link to Borehole Scan: http://scans.bgs.ac.uk/sobi_scans/boreholes/15618142/	A9SW (SE)	870	2	530099 183995
304	BGS Boreholes BGS Reference: Tq38sw4146 Drilled Length (m): 35.01 Borehole Name: Channel Tunnel Rail Link Sa3702 Link to Borehole Scan: http://scans.bgs.ac.uk/sobi_scans/boreholes/15618029/	A9SW (SE)	850	2	530228 184089
305	BGS Boreholes BGS Reference: Tq38sw4124 Drilled Length (m): 20.01 Borehole Name: Channel Tunnel Rail Link Pr3792 Link to Borehole Scan: http://scans.bgs.ac.uk/sobi_scans/boreholes/15618003/	A9NW (SE)	853	2	530348 184182
305	BGS Boreholes BGS Reference: Tq38sw4194 Drilled Length (m): 18 Borehole Name: Channel Tunnel Rail Link Sa7365 Link to Borehole Scan: http://scans.bgs.ac.uk/sobi_scans/boreholes/15618102/	A9NW (SE)	869	2	530367 184177
306	BGS Boreholes BGS Reference: Tq28ne133 Drilled Length (m): 18.47 Borehole Name: Carleton Road-Tufnell Park Bh2 Link to Borehole Scan: http://scans.bgs.ac.uk/sobi_scans/boreholes/590721/	A18NE (N)	854	2	529950 185700
307	BGS Boreholes BGS Reference: Tq38sw2220 Drilled Length (m): Not Supplied Borehole Name: Union Rail Contract D 1143 Link to Borehole Scan: Not Available	A9NW (SE)	861	2	530360 184182
308	BGS Boreholes BGS Reference: Tq38sw4141 Drilled Length (m): 35.01 Borehole Name: Channel Tunnel Rail Link Sa1143 Link to Borehole Scan: http://scans.bgs.ac.uk/sobi_scans/boreholes/15618022/	A9NW (SE)	861	2	530360 184182
308	BGS Boreholes BGS Reference: Tq38sw4160 Drilled Length (m): 30.01 Borehole Name: Channel Tunnel Rail Link Sa3793 Link to Borehole Scan: http://scans.bgs.ac.uk/sobi_scans/boreholes/15618059/	A9NW (SE)	874	2	530389 184193
309	BGS Boreholes BGS Reference: Tq38sw1549 Drilled Length (m): 10.67 Borehole Name: Nailour Street Islington Bh13 Link to Borehole Scan: http://scans.bgs.ac.uk/sobi_scans/boreholes/1065450/	A9NE (SE)	866	2	530550 184430
310	BGS Boreholes BGS Reference: Tq38sw4172 Drilled Length (m): 20.01 Borehole Name: Channel Tunnel Rail Link Sa3873 Link to Borehole Scan: http://scans.bgs.ac.uk/sobi_scans/boreholes/15618077/	A9SW (SE)	867	2	530201 184051
311	BGS Boreholes BGS Reference: Tq28se1947 Drilled Length (m): 35.01 Borehole Name: Channel Tunnel Rail Link Sa3712 Link to Borehole Scan: http://scans.bgs.ac.uk/sobi_scans/boreholes/15616658/	A8SE (S)	869	2	529854 183929
312	BGS Boreholes BGS Reference: Tq28ne191 Drilled Length (m): 12.19 Borehole Name: Brecknock/Anson Rd Bh8 Link to Borehole Scan: http://scans.bgs.ac.uk/sobi_scans/boreholes/590779/	A18NW (N)	871	2	529480 185710

Map ID	Details	Quadrant Reference (Compass Direction)	Estimated Distance From Site	Contact	NGR
313	BGS Boreholes BGS Reference: Tq38sw1535 Drilled Length (m): 10.67 Borehole Name: Sutterton Street Bh6 Link to Borehole Scan: http://scans.bgs.ac.uk/sobi_scans/boreholes/1065436/	A9NE (SE)	872	2	530580 184480
314	BGS Boreholes BGS Reference: Tq38sw843/B Drilled Length (m): 9.63 Borehole Name: Glc Caledonian Estate 2 Link to Borehole Scan: http://scans.bgs.ac.uk/sobi_scans/boreholes/1064528/	A14SE (E)	883	2	530660 184760
314	BGS Boreholes BGS Reference: Tq38sw843/G Drilled Length (m): 9.63 Borehole Name: Glc Caledonian Estate 7 Link to Borehole Scan: http://scans.bgs.ac.uk/sobi_scans/boreholes/1064533/	A14SE (E)	913	2	530690 184760
314	BGS Boreholes BGS Reference: Tq38sw325 Drilled Length (m): 3.55 Borehole Name: Asylum Caledonian Rd Islington C19 Link to Borehole Scan: http://scans.bgs.ac.uk/sobi_scans/boreholes/1063677/	A14SE (E)	925	2	530700 184740
314	BGS Boreholes BGS Reference: Tq38sw326 Drilled Length (m): 2.44 Borehole Name: Asylum Caledonian Rd Islington C20 Link to Borehole Scan: http://scans.bgs.ac.uk/sobi_scans/boreholes/1063678/	A14SE (E)	928	2	530700 184710
314	BGS Boreholes BGS Reference: Tq38sw1776 Drilled Length (m): 6.58 Borehole Name: Westbourne Road Islington Bh11 Link to Borehole Scan: http://scans.bgs.ac.uk/sobi_scans/boreholes/1065728/	A14SE (E)	929	2	530700 184700
314	BGS Boreholes BGS Reference: Tq38sw843/D Drilled Length (m): 9.14 Borehole Name: Glc Caledonian Estate 4 Link to Borehole Scan: http://scans.bgs.ac.uk/sobi_scans/boreholes/1064530/	A14SE (E)	936	2	530710 184730
315	BGS Boreholes BGS Reference: Tq38sw4195 Drilled Length (m): 18 Borehole Name: Channel Tunnel Rail Link Sa7366 Link to Borehole Scan: http://scans.bgs.ac.uk/sobi_scans/boreholes/15618103/	A9NW (SE)	884	2	530409 184200
316	BGS Boreholes BGS Reference: Tq38sw2056 Drilled Length (m): 10 Borehole Name: Islington-London 8 Bores Link to Borehole Scan: http://scans.bgs.ac.uk/sobi_scans/boreholes/1066160/	A9NE (SE)	891	2	530500 184300
316	BGS Boreholes BGS Reference: Tq38sw2232 Drilled Length (m): 10 Borehole Name: Caledonian Road London 1 Link to Borehole Scan: Not Available	A9NE (SE)	891	2	530500 184300
316	BGS Boreholes BGS Reference: Tq38sw2235 Drilled Length (m): 10 Borehole Name: Caledonian Road London 4 Link to Borehole Scan: Not Available	A9NE (SE)	891	2	530500 184300
316	BGS Boreholes BGS Reference: Tq38sw2236 Drilled Length (m): 5 Borehole Name: Caledonian Road London 5 Link to Borehole Scan: Not Available	A9NE (SE)	891	2	530500 184300

Map ID	Details	Quadrant Reference (Compass Direction)	Estimated Distance From Site	Contact	NGR
316	BGS Boreholes BGS Reference: Tq38sw2237 Drilled Length (m): 10 Borehole Name: Caledonian Road London 6 Link to Borehole Scan: Not Available	A9NE (SE)	891	2	530500 184300
316	BGS Boreholes BGS Reference: Tq38sw4047 Drilled Length (m): 10 Borehole Name: Channel Tunnel Rail Link G220052 Link to Borehole Scan: http://scans.bgs.ac.uk/sobi_scans/boreholes/15617373/	A9NE (SE)	891	2	530500 184300
316	BGS Boreholes BGS Reference: Tq38sw4052 Drilled Length (m): 10 Borehole Name: Channel Tunnel Rail Link G220057 Link to Borehole Scan: http://scans.bgs.ac.uk/sobi_scans/boreholes/15617378/	A9NE (SE)	891	2	530501 184301
316	BGS Boreholes BGS Reference: Tq38sw4053 Drilled Length (m): 10 Borehole Name: Channel Tunnel Rail Link G220058 Link to Borehole Scan: http://scans.bgs.ac.uk/sobi_scans/boreholes/15617379/	A9NE (SE)	891	2	530502 184302
316	BGS Boreholes BGS Reference: Tq38sw4054 Drilled Length (m): 10 Borehole Name: Channel Tunnel Rail Link G220059 Link to Borehole Scan: http://scans.bgs.ac.uk/sobi_scans/boreholes/15617380/	A9NE (SE)	892	2	530503 184303
316	BGS Boreholes BGS Reference: Tq38sw4056 Drilled Length (m): 10 Borehole Name: Channel Tunnel Rail Link G220060 Link to Borehole Scan: http://scans.bgs.ac.uk/sobi_scans/boreholes/15617859/	A9NE (SE)	892	2	530504 184304
316	BGS Boreholes BGS Reference: Tq38sw4057 Drilled Length (m): 10 Borehole Name: Channel Tunnel Rail Link G220061 Link to Borehole Scan: http://scans.bgs.ac.uk/sobi_scans/boreholes/15617860/	A9NE (SE)	892	2	530505 184305
316	BGS Boreholes BGS Reference: Tq38sw4058 Drilled Length (m): 10 Borehole Name: Channel Tunnel Rail Link G220062 Link to Borehole Scan: http://scans.bgs.ac.uk/sobi_scans/boreholes/15617861/	A9NE (SE)	892	2	530506 184306
316	BGS Boreholes BGS Reference: Tq38sw4059 Drilled Length (m): 10 Borehole Name: Channel Tunnel Rail Link G220063 Link to Borehole Scan: http://scans.bgs.ac.uk/sobi_scans/boreholes/15617862/	A9NE (SE)	893	2	530507 184307
316	BGS Boreholes BGS Reference: Tq38sw4192 Drilled Length (m): .65 Borehole Name: Channel Tunnel Rail Link Sa7364 Link to Borehole Scan: http://scans.bgs.ac.uk/sobi_scans/boreholes/15618100/	A9NE (SE)	936	2	530528 184262
317	BGS Boreholes BGS Reference: Tq38sw2234 Drilled Length (m): 15 Borehole Name: Caledonian Road London 3 Link to Borehole Scan: Not Available	A9NE (SE)	891	2	530500 184300
317	BGS Boreholes BGS Reference: Tq38sw2238 Drilled Length (m): 20 Borehole Name: Caledonian Road London 7 Link to Borehole Scan: Not Available	A9NE (SE)	891	2	530500 184300

Map ID	Details	Quadrant Reference (Compass Direction)	Estimated Distance From Site	Contact	NGR
317	BGS Boreholes BGS Reference: Tq38sw2233 Drilled Length (m): 15 Borehole Name: Caledonian Road London 2 Link to Borehole Scan: Not Available	A9NE (SE)	891	2	530500 184300
318	BGS Boreholes BGS Reference: Tq38sw3994 Drilled Length (m): 2.1 Borehole Name: Channel Tunnel Rail Link Tp7335 Link to Borehole Scan: http://scans.bgs.ac.uk/sobi_scans/boreholes/15614981/	A9SW (SE)	892	2	530156 183998
318	BGS Boreholes BGS Reference: Tq38sw3965 Drilled Length (m): 2.11 Borehole Name: Channel Tunnel Rail Link Tp3888 Link to Borehole Scan: http://scans.bgs.ac.uk/sobi_scans/boreholes/15614933/	A9SW (SE)	905	2	530156 183983
318	BGS Boreholes BGS Reference: Tq38sw3964 Drilled Length (m): 2.01 Borehole Name: Channel Tunnel Rail Link Tp3887 Link to Borehole Scan: http://scans.bgs.ac.uk/sobi_scans/boreholes/15614930/	A9SW (SE)	910	2	530197 183999
318	BGS Boreholes BGS Reference: Tq38sw4252 Drilled Length (m): 2 Borehole Name: Channel Tunnel Rail Link Tp7336 Link to Borehole Scan: http://scans.bgs.ac.uk/sobi_scans/boreholes/15618200/	A9SW (SE)	920	2	530161 183969
319	BGS Boreholes BGS Reference: Tq28se713 Drilled Length (m): 18.75 Borehole Name: Kings Cross 6 Link to Borehole Scan: http://scans.bgs.ac.uk/sobi_scans/boreholes/592289/	A8SE (S)	893	2	529890 183910
319	BGS Boreholes BGS Reference: Tq28se1998 Drilled Length (m): 25 Borehole Name: Channel Tunnel Rail Link Smkx89 Link to Borehole Scan: http://scans.bgs.ac.uk/sobi_scans/boreholes/15616839/	A8SE (S)	899	2	529939 183913
320	BGS Boreholes BGS Reference: Tq28se1799 Drilled Length (m): 2.35 Borehole Name: Channel Tunnel Rail Link Tp7356 Link to Borehole Scan: http://scans.bgs.ac.uk/sobi_scans/boreholes/15614832/	A8SE (S)	897	2	529862 183902
320	BGS Boreholes BGS Reference: Tq28se1783 Drilled Length (m): 1.1 Borehole Name: Channel Tunnel Rail Link Smkxt47 Link to Borehole Scan: http://scans.bgs.ac.uk/sobi_scans/boreholes/15614811/	A8SE (S)	904	2	529846 183893
320	BGS Boreholes BGS Reference: Tq28se1797 Drilled Length (m): 2.1 Borehole Name: Channel Tunnel Rail Link Tp7354 Link to Borehole Scan: http://scans.bgs.ac.uk/sobi_scans/boreholes/15614830/	A8SE (S)	906	2	529856 183892
320	BGS Boreholes BGS Reference: Tq28se1963 Drilled Length (m): 8.02 Borehole Name: Channel Tunnel Rail Link Sa3807 Link to Borehole Scan: http://scans.bgs.ac.uk/sobi_scans/boreholes/15616677/	A8SE (S)	917	2	529840 183880
320	BGS Boreholes BGS Reference: Tq28se1798 Drilled Length (m): 2 Borehole Name: Channel Tunnel Rail Link Tp7355 Link to Borehole Scan: http://scans.bgs.ac.uk/sobi_scans/boreholes/15614831/	A8SE (S)	926	2	529876 183875

Map ID	Details	Quadrant Reference (Compass Direction)	Estimated Distance From Site	Contact	NGR
321	BGS Boreholes BGS Reference: Tq38sw1179 Drilled Length (m): 18.29 Borehole Name: Kings Cross 7 Link to Borehole Scan: http://scans.bgs.ac.uk/sobi_scans/boreholes/1064934/	A8SE (S)	900	2	530040 183940
321	BGS Boreholes BGS Reference: Tq38sw4230 Drilled Length (m): 20 Borehole Name: Channel Tunnel Rail Link Smkx87 Link to Borehole Scan: http://scans.bgs.ac.uk/sobi_scans/boreholes/15618144/	A8SE (S)	902	2	530063 183946
321	BGS Boreholes BGS Reference: Tq38sw1180 Drilled Length (m): 18.59 Borehole Name: Kings Cross 10 Link to Borehole Scan: http://scans.bgs.ac.uk/sobi_scans/boreholes/1064935/	A8SE (S)	938	2	530070 183910
322	BGS Boreholes BGS Reference: Tq38sw3967 Drilled Length (m): 2.21 Borehole Name: Channel Tunnel Rail Link Tp3890 Link to Borehole Scan: http://scans.bgs.ac.uk/sobi_scans/boreholes/15614937/	A9SW (SE)	900	2	530109 183967
322	BGS Boreholes BGS Reference: Tq38sw3968 Drilled Length (m): 2.01 Borehole Name: Channel Tunnel Rail Link Tp3891 Link to Borehole Scan: http://scans.bgs.ac.uk/sobi_scans/boreholes/15614940/	A9SW (S)	927	2	530101 183934
322	BGS Boreholes BGS Reference: Tq38sw4011 Drilled Length (m): 2 Borehole Name: Channel Tunnel Rail Link Tp7378 Link to Borehole Scan: http://scans.bgs.ac.uk/sobi_scans/boreholes/15615050/	A9SW (SE)	928	2	530119 183941
322	BGS Boreholes BGS Reference: Tq38sw4012 Drilled Length (m): 2 Borehole Name: Channel Tunnel Rail Link Tp7379 Link to Borehole Scan: http://scans.bgs.ac.uk/sobi_scans/boreholes/15615051/	A9SW (SE)	931	2	530149 183951
323	BGS Boreholes BGS Reference: Tq28ne27 Drilled Length (m): 5.48 Borehole Name: St Benets Church Lupton St Link to Borehole Scan: http://scans.bgs.ac.uk/sobi_scans/boreholes/590607/	A17NE (NW)	903	2	529160 185580
324	BGS Boreholes BGS Reference: Tq28se24 Drilled Length (m): 146.46 Borehole Name: Baths Prince Of Wales Road St Pancras Boring No.1 Link to Borehole Scan: http://scans.bgs.ac.uk/sobi_scans/boreholes/591508/	A12SW (W)	903	2	528796 184742
325	BGS Boreholes BGS Reference: Tq28se412 Drilled Length (m): 40.08 Borehole Name: Metropolitan Water Board 30 Link to Borehole Scan: http://scans.bgs.ac.uk/sobi_scans/boreholes/591950/	A12SW (W)	904	2	528810 184650
326	BGS Boreholes BGS Reference: Tq38sw1534 Drilled Length (m): 9.14 Borehole Name: Sutterton Street Bh5 Link to Borehole Scan: http://scans.bgs.ac.uk/sobi_scans/boreholes/1065435/	A9NE (SE)	904	2	530610 184470
327	BGS Boreholes BGS Reference: Tq28se1800 Drilled Length (m): 1.4 Borehole Name: Channel Tunnel Rail Link Tp7357 Link to Borehole Scan: http://scans.bgs.ac.uk/sobi_scans/boreholes/15614833/	A8SE (S)	906	2	529995 183920

Map ID	Details	Quadrant Reference (Compass Direction)	Estimated Distance From Site	Contact	NGR
327	BGS Boreholes BGS Reference: Tq38sw3969 Drilled Length (m): 2.31 Borehole Name: Channel Tunnel Rail Link Tp3892 Link to Borehole Scan: http://scans.bgs.ac.uk/sobi_scans/boreholes/15614942/	A8SE (S)	928	2	530034 183909
328	BGS Boreholes BGS Reference: Tq28se396/A-B Drilled Length (m): 7.62 Borehole Name: The A.B.C. Ltd Camden Town Link to Borehole Scan: Not Available	A7SE (SW)	910	2	529150 184100
328	BGS Boreholes BGS Reference: Tq28se396/A Drilled Length (m): 7 Borehole Name: A.B.C.Ltd Camden Town Link to Borehole Scan: Not Available	A7SE (SW)	910	2	529150 184100
328	BGS Boreholes BGS Reference: Tq28se1208 Drilled Length (m): 9.45 Borehole Name: Camden St / Camden Rd 6 Link to Borehole Scan: http://scans.bgs.ac.uk/sobi_scans/boreholes/592789/	A7SE (SW)	915	2	529130 184110
328	BGS Boreholes BGS Reference: Tq28se1206 Drilled Length (m): 9.45 Borehole Name: Camden St / Camden Rd 4 Link to Borehole Scan: http://scans.bgs.ac.uk/sobi_scans/boreholes/592787/	A7SE (SW)	942	2	529100 184100
329	BGS Boreholes BGS Reference: Tq38sw1775 Drilled Length (m): 7.01 Borehole Name: Westbourne Road Islington Bh10 Link to Borehole Scan: http://scans.bgs.ac.uk/sobi_scans/boreholes/1065727/	A14NE (E)	913	2	530690 184890
330	BGS Boreholes BGS Reference: Tq28ne134 Drilled Length (m): 18.29 Borehole Name: Carleton Road-Tufnell Park Bh3 Link to Borehole Scan: http://scans.bgs.ac.uk/sobi_scans/boreholes/590722/	A18NE (N)	916	2	529920 185770
331	BGS Boreholes BGS Reference: Tq38sw2843 Drilled Length (m): 153.92 Borehole Name: 12 East Street Link to Borehole Scan: http://scans.bgs.ac.uk/sobi_scans/boreholes/1067017/	A9SW (SE)	917	2	530330 184080
332	BGS Boreholes BGS Reference: Tq38sw4196 Drilled Length (m): 18 Borehole Name: Channel Tunnel Rail Link Sa7367 Link to Borehole Scan: http://scans.bgs.ac.uk/sobi_scans/boreholes/15618104/	A9NE (SE)	918	2	530484 184235
332	BGS Boreholes BGS Reference: Tq38sw328 Drilled Length (m): 18.14 Borehole Name: Lyon St Islington C39 Link to Borehole Scan: http://scans.bgs.ac.uk/sobi_scans/boreholes/1063680/	A9NE (SE)	954	2	530510 184210
333	BGS Boreholes BGS Reference: Tq38sw4117 Drilled Length (m): 39.01 Borehole Name: Channel Tunnel Rail Link Pr2103 Link to Borehole Scan: http://scans.bgs.ac.uk/sobi_scans/boreholes/15617983/	A9NE (SE)	920	2	530512 184267
333	BGS Boreholes BGS Reference: Tq38sw4161 Drilled Length (m): 30.01 Borehole Name: Channel Tunnel Rail Link Sa3794 Link to Borehole Scan: http://scans.bgs.ac.uk/sobi_scans/boreholes/15618060/	A9NE (SE)	920	2	530518 184276

Map ID	Details	Quadrant Reference (Compass Direction)	Estimated Distance From Site	Contact	NGR
333	BGS Boreholes BGS Reference: Tq38sw4140 Drilled Length (m): 35.06 Borehole Name: Channel Tunnel Rail Link Sa1135 Link to Borehole Scan: http://scans.bgs.ac.uk/sobi_scans/boreholes/15618021/	A9NE (SE)	923	2	530514 184264
334	BGS Boreholes BGS Reference: Tq38sw2217 Drilled Length (m): Not Supplied Borehole Name: Union Rail Contract D 1135 Link to Borehole Scan: Not Available	A9NE (SE)	923	2	530514 184264
335	BGS Boreholes BGS Reference: Tq28se282 Drilled Length (m): 5.94 Borehole Name: Fire Station Kings Road Camden Town Link to Borehole Scan: http://scans.bgs.ac.uk/sobi_scans/boreholes/591801/	A8SW (S)	927	2	529430 183920
336	BGS Boreholes BGS Reference: Tq28se1999 Drilled Length (m): 35 Borehole Name: Channel Tunnel Rail Link Smkx90 Link to Borehole Scan: http://scans.bgs.ac.uk/sobi_scans/boreholes/15616840/	A8SE (S)	928	2	529841 183869
337	BGS Boreholes BGS Reference: Tq38sw843/C Drilled Length (m): 14.2 Borehole Name: G1c Caledonian Estate 3 Link to Borehole Scan: http://scans.bgs.ac.uk/sobi_scans/boreholes/1064529/	A14SE (E)	931	2	530710 184800
337	BGS Boreholes BGS Reference: Tq38sw843/A-G Drilled Length (m): 15.24 Borehole Name: Number Not Used Link to Borehole Scan: Not Available	A14SE (E)	934	2	530710 184750
338	BGS Boreholes BGS Reference: Tq28se1207 Drilled Length (m): 28.04 Borehole Name: Camden St / Camden Rd 5 Link to Borehole Scan: http://scans.bgs.ac.uk/sobi_scans/boreholes/592788/	A7SE (SW)	935	2	529110 184100
338	BGS Boreholes BGS Reference: Tq28se1203 Drilled Length (m): 18.59 Borehole Name: Camden St / Camden Rd 1 Link to Borehole Scan: http://scans.bgs.ac.uk/sobi_scans/boreholes/592784/	A7SE (SW)	955	2	529080 184100
338	BGS Boreholes BGS Reference: Tq28se1204 Drilled Length (m): 18.29 Borehole Name: Camden St / Camden Rd 2 Link to Borehole Scan: http://scans.bgs.ac.uk/sobi_scans/boreholes/592785/	A7SE (SW)	973	2	529100 184060
339	BGS Boreholes BGS Reference: Tq28se1560 Drilled Length (m): 146.45 Borehole Name: St Pancras Baths, Prince Of Wales Road Link to Borehole Scan: http://scans.bgs.ac.uk/sobi_scans/boreholes/593141/	A12SW (W)	936	2	528760 184790
340	BGS Boreholes BGS Reference: Tq38sw4158 Drilled Length (m): 40.01 Borehole Name: Channel Tunnel Rail Link Sa3768 Link to Borehole Scan: http://scans.bgs.ac.uk/sobi_scans/boreholes/15618057/	A9SW (SE)	938	2	530144 183941
341	BGS Boreholes BGS Reference: Tq38sw843/E Drilled Length (m): 15.23 Borehole Name: G1c Caledonian Estate 5 Link to Borehole Scan: http://scans.bgs.ac.uk/sobi_scans/boreholes/1064531/	A14SE (E)	939	2	530710 184700

Map ID	Details	Quadrant Reference (Compass Direction)	Estimated Distance From Site	Contact	NGR
342	BGS Boreholes BGS Reference: Tq38sw4193 Drilled Length (m): 18 Borehole Name: Channel Tunnel Rail Link Sa7364a Link to Borehole Scan: http://scans.bgs.ac.uk/sobi_scans/boreholes/15618101/	A9NE (SE)	940	2	530531 184259
343	BGS Boreholes BGS Reference: Tq28se715 Drilled Length (m): 18.75 Borehole Name: Kings Cross 9 Link to Borehole Scan: http://scans.bgs.ac.uk/sobi_scans/boreholes/592291/	A8SE (S)	941	2	529980 183880
344	BGS Boreholes BGS Reference: Tq38sw1181 Drilled Length (m): 18.74 Borehole Name: Kings Cross 11 Link to Borehole Scan: http://scans.bgs.ac.uk/sobi_scans/boreholes/1064936/	A9SW (SE)	941	2	530170 183950
345	BGS Boreholes BGS Reference: Tq38sw4044 Drilled Length (m): 3.2 Borehole Name: Channel Tunnel Rail Link Ds7363 Link to Borehole Scan: http://scans.bgs.ac.uk/sobi_scans/boreholes/15617370/	A9SW (SE)	941	2	530261 184001
346	BGS Boreholes BGS Reference: Tq38sw4845 Drilled Length (m): 1 Borehole Name: Former William Of York School Site Gifford Street Pfi London N1 Tp10 Link to Borehole Scan: http://scans.bgs.ac.uk/sobi_scans/boreholes/18387079/	A9SW (SE)	941	2	530400 184110
346	BGS Boreholes BGS Reference: Tq38sw4844 Drilled Length (m): 1 Borehole Name: Former William Of York School Site Gifford Street Pfi London N1 Tp9 Link to Borehole Scan: http://scans.bgs.ac.uk/sobi_scans/boreholes/18387078/	A9SW (SE)	948	2	530390 184090
346	BGS Boreholes BGS Reference: Tq38sw4851 Drilled Length (m): 1 Borehole Name: Former William Of York School Site Gifford Street Pfi London N1 Tp16 Link to Borehole Scan: http://scans.bgs.ac.uk/sobi_scans/boreholes/18387087/	A9SW (SE)	948	2	530390 184090
346	BGS Boreholes BGS Reference: Tq38sw4846 Drilled Length (m): 1 Borehole Name: Former William Of York School Site Gifford Street Pfi London N1 Tp11 Link to Borehole Scan: http://scans.bgs.ac.uk/sobi_scans/boreholes/18387080/	A9SE (SE)	961	2	530430 184110
346	BGS Boreholes BGS Reference: Tq38sw4852 Drilled Length (m): 1 Borehole Name: Former William Of York School Site Gifford Street Pfi London N1 Tp17 Link to Borehole Scan: http://scans.bgs.ac.uk/sobi_scans/boreholes/18387088/	A9SE (SE)	961	2	530430 184110
346	BGS Boreholes BGS Reference: Tq38sw4847 Drilled Length (m): 1 Borehole Name: Former William Of York School Site Gifford Street Pfi London N1 Tp12 Link to Borehole Scan: http://scans.bgs.ac.uk/sobi_scans/boreholes/18387081/	A9SE (SE)	968	2	530430 184100
346	BGS Boreholes BGS Reference: Tq38sw4850 Drilled Length (m): 1 Borehole Name: Former William Of York School Site Gifford Street Pfi London N1 Tp15 Link to Borehole Scan: http://scans.bgs.ac.uk/sobi_scans/boreholes/18387084/	A9SW (SE)	978	2	530400 184060
346	BGS Boreholes BGS Reference: Tq38sw4849 Drilled Length (m): 1 Borehole Name: Former William Of York School Site Gifford Street Pfi London N1 Tp14 Link to Borehole Scan: http://scans.bgs.ac.uk/sobi_scans/boreholes/18387083/	A9SW (SE)	985	2	530400 184050

Map ID	Details	Quadrant Reference (Compass Direction)	Estimated Distance From Site	Contact	NGR
346	BGS Boreholes BGS Reference: Tq38sw4853 Drilled Length (m): 1 Borehole Name: Former William Of York School Site Gifford Street Pfi London N1 Tp18 Link to Borehole Scan: http://scans.bgs.ac.uk/sobi_scans/boreholes/18387089/	A9SE (SE)	998	2	530430 184060
347	BGS Boreholes BGS Reference: Tq28se2001 Drilled Length (m): 65.3 Borehole Name: Channel Tunnel Rail Link Sr3728 Link to Borehole Scan: http://scans.bgs.ac.uk/sobi_scans/boreholes/15616842/	A8SE (S)	942	2	529988 183881
347	BGS Boreholes BGS Reference: Tq28se1865 Drilled Length (m): 64.46 Borehole Name: Channel Tunnel Rail Link Pr3755 Link to Borehole Scan: http://scans.bgs.ac.uk/sobi_scans/boreholes/15616474/	A8SE (S)	943	2	529994 183881
348	BGS Boreholes BGS Reference: Tq38sw4842 Drilled Length (m): 37.5 Borehole Name: Former William Of York School Site Gifford Street Pfi London N1 Bh6 Link to Borehole Scan: http://scans.bgs.ac.uk/sobi_scans/boreholes/18387076/	A9SE (SE)	947	2	530420 184120
348	BGS Boreholes BGS Reference: Tq38sw4843 Drilled Length (m): 39 Borehole Name: Former William Of York School Site Gifford Street Pfi London N1 Bh7 Link to Borehole Scan: http://scans.bgs.ac.uk/sobi_scans/boreholes/18387077/	A9SE (SE)	947	2	530420 184120
349	BGS Boreholes BGS Reference: Tq38sw3985 Drilled Length (m): 3.01 Borehole Name: Channel Tunnel Rail Link Tp5000 Link to Borehole Scan: http://scans.bgs.ac.uk/sobi_scans/boreholes/15614967/	A8SE (S)	948	2	530004 183879
349	BGS Boreholes BGS Reference: Tq28se1784 Drilled Length (m): 1.1 Borehole Name: Channel Tunnel Rail Link Smkxtp4 Link to Borehole Scan: http://scans.bgs.ac.uk/sobi_scans/boreholes/15614813/	A8SE (S)	974	2	529962 183842
349	BGS Boreholes BGS Reference: Tq28se1979 Drilled Length (m): 8.51 Borehole Name: Channel Tunnel Rail Link Sa3878 Link to Borehole Scan: http://scans.bgs.ac.uk/sobi_scans/boreholes/15616816/	A8SE (S)	975	2	529996 183849
349	BGS Boreholes BGS Reference: Tq28se1777 Drilled Length (m): 1.21 Borehole Name: Channel Tunnel Rail Link Tp5014 Link to Borehole Scan: http://scans.bgs.ac.uk/sobi_scans/boreholes/15614801/	A8SE (S)	979	2	529978 183840
349	BGS Boreholes BGS Reference: Tq28se1781 Drilled Length (m): 1.21 Borehole Name: Channel Tunnel Rail Link Tp5014a Link to Borehole Scan: http://scans.bgs.ac.uk/sobi_scans/boreholes/15614807/	A8SE (S)	979	2	529977 183840
350	BGS Boreholes BGS Reference: Tq38sw3995 Drilled Length (m): 2.1 Borehole Name: Channel Tunnel Rail Link Tp7337 Link to Borehole Scan: http://scans.bgs.ac.uk/sobi_scans/boreholes/15614982/	A9SW (SE)	948	2	530175 183945
350	BGS Boreholes BGS Reference: Tq38sw3970 Drilled Length (m): 2.21 Borehole Name: Channel Tunnel Rail Link Tp3893 Link to Borehole Scan: http://scans.bgs.ac.uk/sobi_scans/boreholes/15614944/	A9SW (SE)	976	2	530154 183904

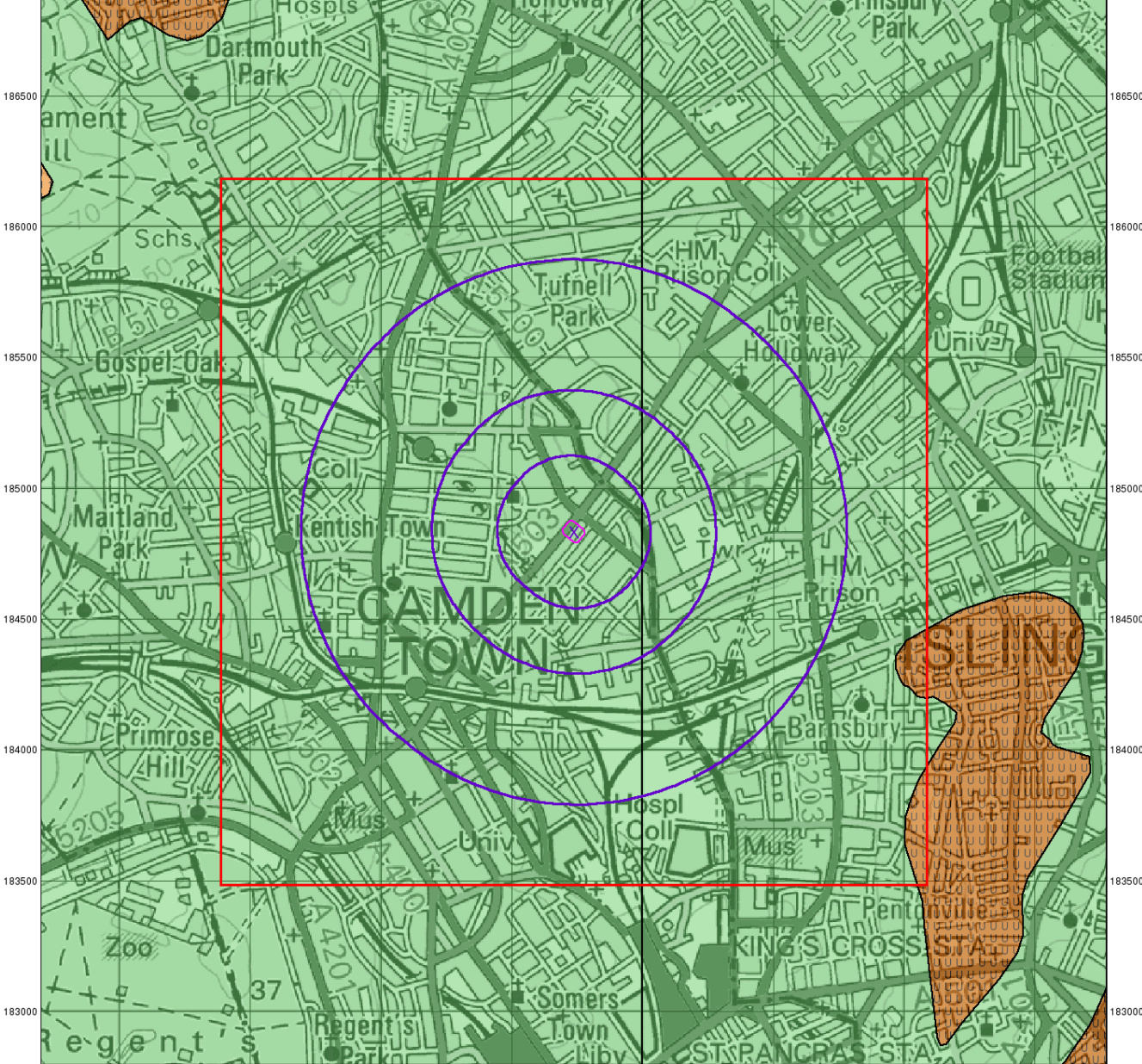
Map ID	Details	Quadrant Reference (Compass Direction)	Estimated Distance From Site	Contact	NGR
351	BGS Boreholes BGS Reference: Tq28se1205 Drilled Length (m): 9.45 Borehole Name: Camden St / Camden Rd 3 Link to Borehole: http://scans.bgs.ac.uk/sobi_scans/boreholes/592786/ Scan:	A7SE (SW)	949	2	529100 184090
352	BGS Boreholes BGS Reference: Tq28ne117/A-F Drilled Length (m): 8.2 Borehole Name: Kentish Town Bhs1-6 Link to Borehole: Not Available Scan:	A12NW (W)	950	2	528760 185010
353	BGS Boreholes BGS Reference: Tq38sw1767 Drilled Length (m): 10 Borehole Name: Westbourne Road Islington Bh2 Link to Borehole: http://scans.bgs.ac.uk/sobi_scans/boreholes/1065719/ Scan:	A14NE (E)	951	2	530730 184840
354	BGS Boreholes BGS Reference: Tq28se1492 Drilled Length (m): 125.19 Borehole Name: Prat Street, Camden Town Link to Borehole: http://scans.bgs.ac.uk/sobi_scans/boreholes/593073/ Scan:	A8SW (S)	952	2	529410 183900
354	BGS Boreholes BGS Reference: Tq28se9 Drilled Length (m): 125.2 Borehole Name: Idris Co Pratt Street St Pancras Link to Borehole: http://scans.bgs.ac.uk/sobi_scans/boreholes/591493/ Scan:	A7SE (S)	964	2	529389 183895
355	BGS Boreholes BGS Reference: Tq28ne43 Drilled Length (m): 9.14 Borehole Name: Kentish Town Fire Station Link to Borehole: http://scans.bgs.ac.uk/sobi_scans/boreholes/590631/ Scan:	A17SW (NW)	954	2	528943 185430
356	BGS Boreholes BGS Reference: Tq38sw1774 Drilled Length (m): 7.01 Borehole Name: Westbourne Road Islington Bh9 Link to Borehole: http://scans.bgs.ac.uk/sobi_scans/boreholes/1065726/ Scan:	A14NE (E)	955	2	530730 184920
356	BGS Boreholes BGS Reference: Tq38sw1773 Drilled Length (m): 8.41 Borehole Name: Westbourne Road Islington Bh8 Link to Borehole: http://scans.bgs.ac.uk/sobi_scans/boreholes/1065725/ Scan:	A15NW (E)	998	2	530770 184950
357	BGS Boreholes BGS Reference: Tq28ne159 Drilled Length (m): 9.14 Borehole Name: Eleanor Palmer School 1 Link to Borehole: http://scans.bgs.ac.uk/sobi_scans/boreholes/590747/ Scan:	A17NE (NW)	967	2	529120 185630
357	BGS Boreholes BGS Reference: Tq28ne160 Drilled Length (m): 8.23 Borehole Name: Eleanor Palmer School 2 Link to Borehole: http://scans.bgs.ac.uk/sobi_scans/boreholes/590748/ Scan:	A17NE (NW)	984	2	529130 185660
357	BGS Boreholes BGS Reference: Tq28ne161 Drilled Length (m): 7.62 Borehole Name: Eleanor Palmer School 3 Link to Borehole: http://scans.bgs.ac.uk/sobi_scans/boreholes/590749/ Scan:	A17NE (NW)	999	2	529080 185640
358	BGS Boreholes BGS Reference: Tq38nw385 Drilled Length (m): 12.19 Borehole Name: Stock Orchard Cres. Islington 3 Link to Borehole: http://scans.bgs.ac.uk/sobi_scans/boreholes/846159/ Scan:	A19SE (NE)	977	2	530620 185330

Map ID	Details	Quadrant Reference (Compass Direction)	Estimated Distance From Site	Contact	NGR
359	BGS Boreholes BGS Reference: Tq38sw332 Drilled Length (m): 112.93 Borehole Name: Pentonville Prison C43 Islington Link to Borehole Scan: http://scans.bgs.ac.uk/sobi_scans/boreholes/1063684/	A14SE (E)	977	2	530710 184530
359	BGS Boreholes BGS Reference: Tq38sw4048 Drilled Length (m): 112.92 Borehole Name: Channel Tunnel Rail Link G220053 Link to Borehole Scan: http://scans.bgs.ac.uk/sobi_scans/boreholes/15617374/	A14SE (E)	977	2	530710 184530
360	BGS Boreholes BGS Reference: Tq38sw843/F Drilled Length (m): 9.14 Borehole Name: Glc Caledonian Estate 6 Link to Borehole Scan: http://scans.bgs.ac.uk/sobi_scans/boreholes/1064532/	A15SW (E)	978	2	530750 184710
361	BGS Boreholes BGS Reference: Tq28se1491 Drilled Length (m): 198.72 Borehole Name: Camden Road, Camden Town Link to Borehole Scan: http://scans.bgs.ac.uk/sobi_scans/boreholes/593072/	A7SW (SW)	980	2	529020 184120
362	BGS Boreholes BGS Reference: Tq38sw1713 Drilled Length (m): 4.88 Borehole Name: Ponder St/Wheelwright St Bh4 Link to Borehole Scan: http://scans.bgs.ac.uk/sobi_scans/boreholes/1065649/	A9NE (SE)	984	2	530680 184430
363	BGS Boreholes BGS Reference: Tq38sw3996 Drilled Length (m): 1.85 Borehole Name: Channel Tunnel Rail Link Tp7338 Link to Borehole Scan: http://scans.bgs.ac.uk/sobi_scans/boreholes/15614986/	A9SW (SE)	986	2	530198 183913
363	BGS Boreholes BGS Reference: Tq38sw3966 Drilled Length (m): 1.11 Borehole Name: Channel Tunnel Rail Link Tp3889 Link to Borehole Scan: http://scans.bgs.ac.uk/sobi_scans/boreholes/15614935/	A9SW (SE)	999	2	530239 183920
364	BGS Boreholes BGS Reference: Tq28se1964 Drilled Length (m): 8.21 Borehole Name: Channel Tunnel Rail Link Sa3808 Link to Borehole Scan: http://scans.bgs.ac.uk/sobi_scans/boreholes/15616678/	A3NE (S)	987	2	529859 183811
364	BGS Boreholes BGS Reference: Tq28se1989 Drilled Length (m): 2 Borehole Name: Channel Tunnel Rail Link Sa7373 Link to Borehole Scan: http://scans.bgs.ac.uk/sobi_scans/boreholes/15616830/	A3NE (S)	991	2	529853 183807
364	BGS Boreholes BGS Reference: Tq28se1990 Drilled Length (m): 3.4 Borehole Name: Channel Tunnel Rail Link Sa7373a Link to Borehole Scan: http://scans.bgs.ac.uk/sobi_scans/boreholes/15616831/	A3NE (S)	991	2	529854 183807
365	BGS Boreholes BGS Reference: Tq38sw3958 Drilled Length (m): 2.21 Borehole Name: Channel Tunnel Rail Link Tp3899 Link to Borehole Scan: http://scans.bgs.ac.uk/sobi_scans/boreholes/15614915/	A9SW (S)	990	2	530093 183863
366	BGS Boreholes BGS Reference: Tq38sw4848 Drilled Length (m): 1 Borehole Name: Former William Of York School Site Gifford Street Pfi London N1 Tp13 Link to Borehole Scan: http://scans.bgs.ac.uk/sobi_scans/boreholes/18387082/	A9SE (SE)	997	2	530440 184070

BGS Boreholes	Version	Update Cycle
BGS Boreholes British Geological Survey - National Geoscience Information Service	April 2015	Quarterly

Contact Details	Contact Logo
<p>2 British Geological Survey - Enquiry Service</p> <p>British Geological Survey, Kingsley Dunham Centre, Keyworth, Nottingham, Nottinghamshire, NG12 5GG</p> <p>Telephone: 0115 936 3143 Fax: 0115 936 3276 Email: enquiries@bgs.ac.uk Website: www.bgs.ac.uk</p>	 <p>British Geological Survey NATURAL ENVIRONMENT RESEARCH COUNCIL</p>
<p>- Landmark Information Group Limited</p> <p>Imperium, Imperial Way, Reading, Berkshire, RG2 0TD</p> <p>Telephone: 0844 844 9952 Fax: 0844 844 9951 Email: customerservices@landmarkinfo.co.uk Website: www.landmarkinfo.co.uk</p>	

528000 528500 529000 529500 530000 530500 531000 531500



© Crown Copyright. All Rights Reserved. License Number 100022432.

0 1 km

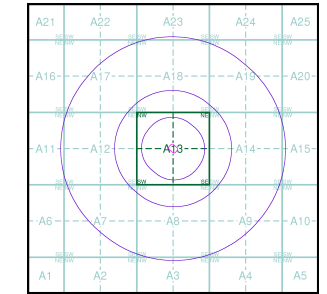


Groundwater Vulnerability

- General**
- Specified Site
 - Specified Buffer(s)
 - Bearing Reference Point
 - Slice
 - Map ID

- Agency and Hydrological**
- | Geological Classes | Soil Classes |
|---|-----------------------|
| Major Aquifer (Highly Permeable) | High (H) 1, 2, 3, U |
| | Intermediate (I) 1, 2 |
| | Low |
| Minor Aquifer (Variably Permeable) | High (H) 1, 2, 3, U |
| | Intermediate (I) 1, 2 |
| | Low |
| Non Aquifer (Negligibly Permeable) | |
| Water or Sea | |
| Drift Deposit | |

Site Sensitivity Context Map - Slice A



Order Details

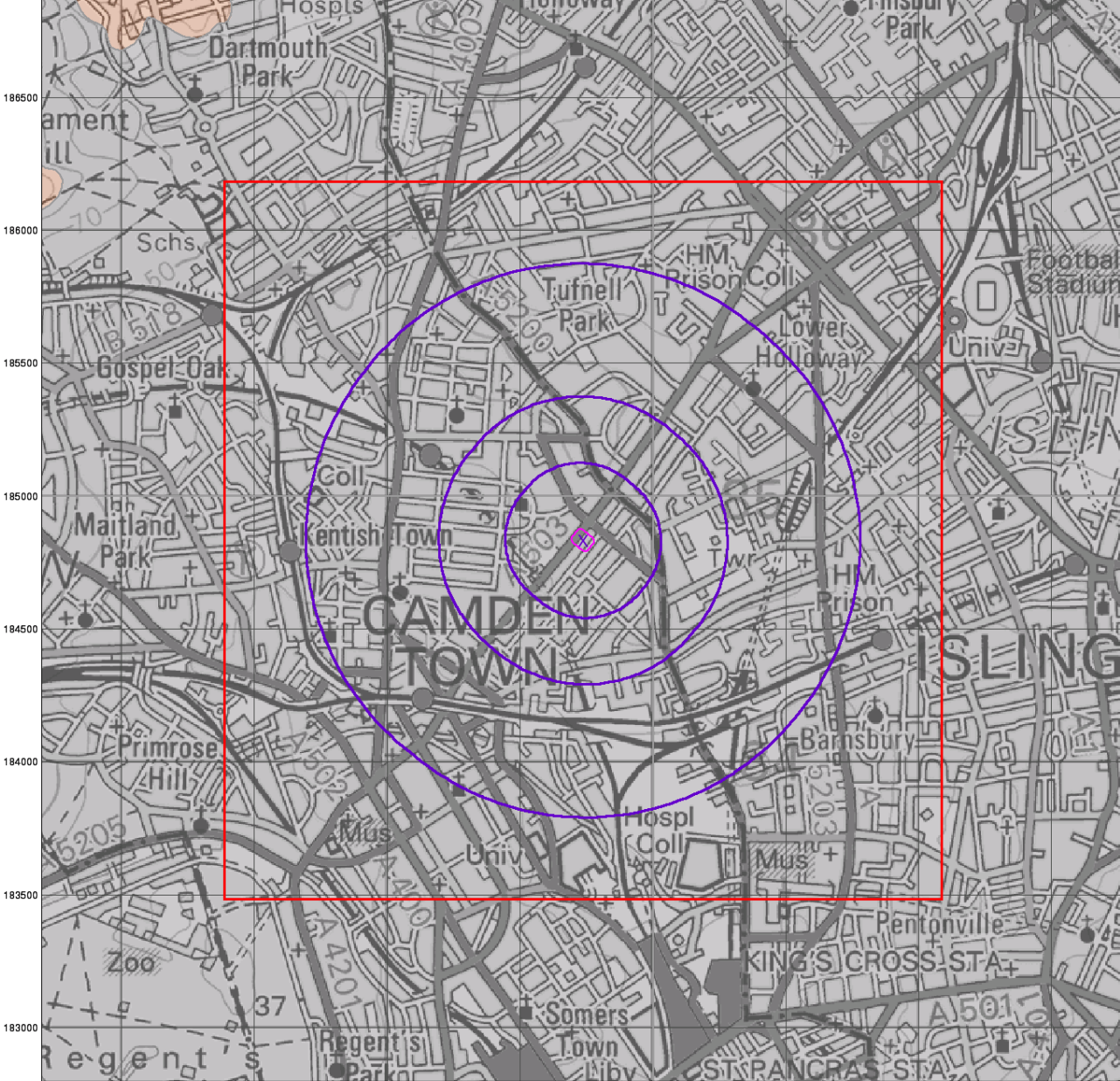
Order Number: 67216162_1_1
 Customer Ref: 12047
 National Grid Reference: 529740, 184830
 Slice: A
 Site Area (Ha): 0.45
 Search Buffer (m): 1000

Site Details

Ashton Court, 254-256 Camden Road, Camden Town, LONDON, NW1 9HE

Landmark Information Group
 Tel: 0844 844 9952
 Fax: 0844 844 9951
 Web: www.envirocheck.co.uk

528000 528500 529000 529500 530000 530500 531000 531500



© Crown Copyright. All Rights Reserved. License Number 100022432

0 1 km



Bedrock Aquifer Designation

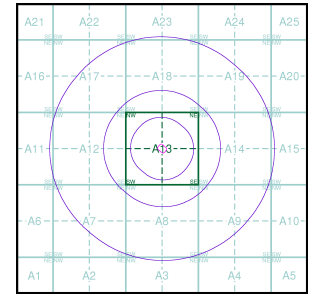
- General**
- Specified Site
 - Specified Buffer(s)
 - Bearing Reference Point
 - Slice
 - Map ID

Agency and Hydrological

Geological Classes

- Principal Aquifer
- Secondary A Aquifer
- Secondary B Aquifer
- Secondary Undifferentiated
- Unproductive Strata
- Unknown

Site Sensitivity Context Map - Slice A



Order Details

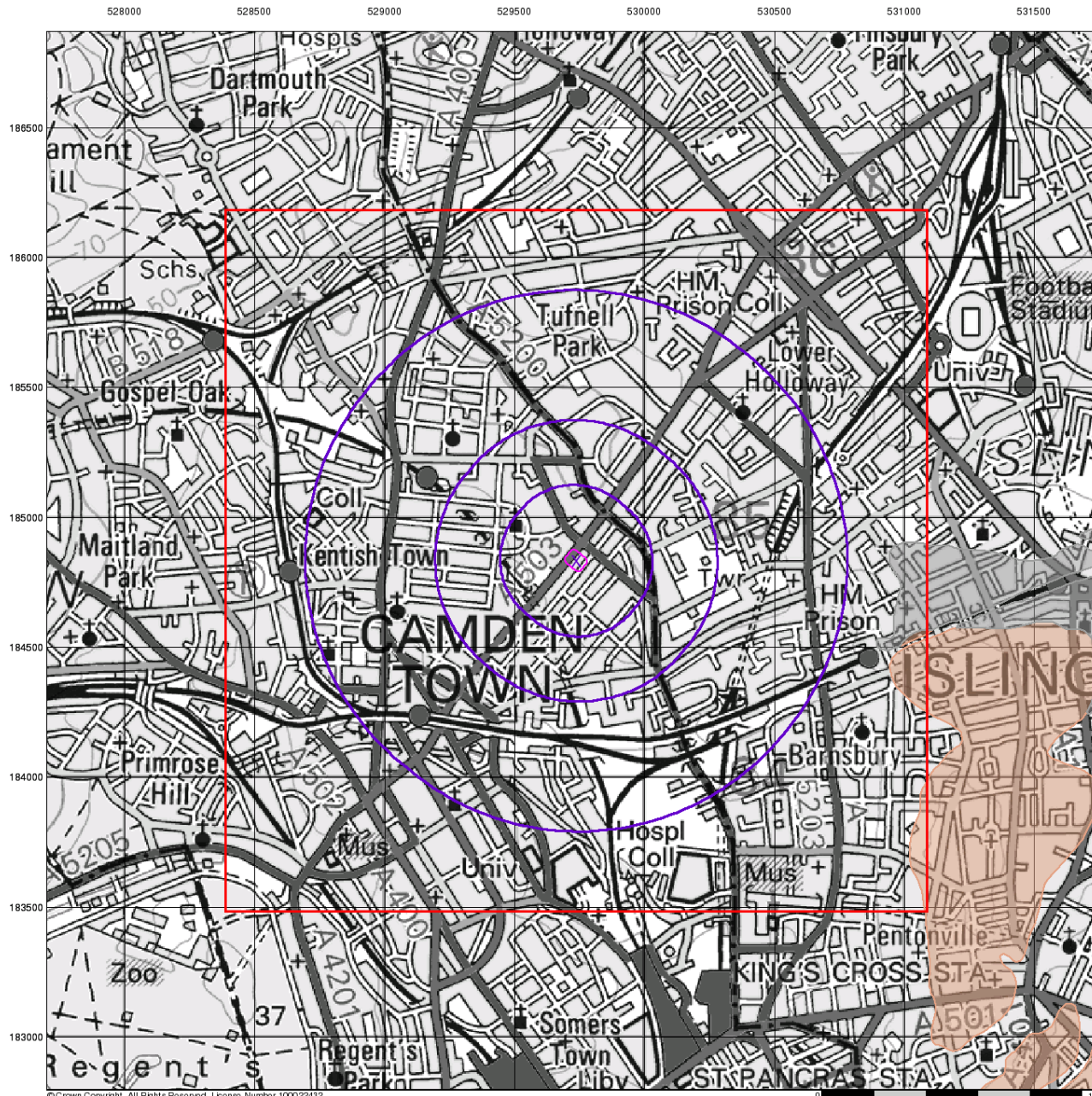
Order Number: 67216162_1_1
 Customer Ref: 12047
 National Grid Reference: 529740, 184830
 Slice: A
 Site Area (Ha): 0.45
 Search Buffer (m): 1000

Site Details

Ashton Court, 254-256 Camden Road, Camden Town, LONDON, NW1 9HE



Tel: 0844 844 9952
 Fax: 0844 844 9951
 Web: www.envirocheck.co.uk



© Crown Copyright. All Rights Reserved. License Number 100022432

1 km



Superficial Aquifer Designation

General

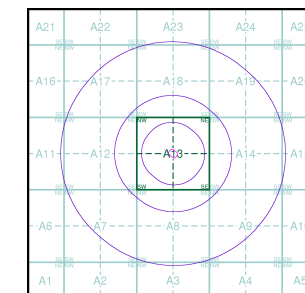
- Specified Site
- Specified Buffer(s)
- Bearing Reference Point
- Slice
- Map ID

Agency and Hydrological

Geological Classes

- Principal Aquifer
- Secondary A Aquifer
- Secondary B Aquifer
- Secondary Undifferentiated
- Unproductive Strata
- Unknown

Site Sensitivity Context Map - Slice A



Order Details

Order Number: 67216162_1_1
 Customer Ref: 12047
 National Grid Reference: 529740, 184830
 Slice: A
 Site Area (Ha): 0.45
 Search Buffer (m): 1000

Site Details

Ashton Court, 254-256 Camden Road, Camden Town,
 LONDON, NW 1 9HE



Tel: 0844 844 9952
 Fax: 0844 844 9951
 Web: www.envirocheck.co.uk