




- General Notes:
1. Copyright of this drawing remains the sole property of Cooley Architects unless otherwise assigned in writing.
 2. Figured dimensions are to be worked in all cases with any discrepancies reported to the Architect prior to commencement of any work.
 3. Setting-out is based on outline survey only. All dimensions to be checked on site prior to construction/ordering.
 4. All dimensions are to edge/centre of structural element of wall or to grid-line, unless noted, if unclear consult Cooley Architects.

Legend

-  To be demolished
-  Site Boundary



REV	BY	DESCRIPTION	CHKD	DATE
-----	----	-------------	------	------

Cooley | Architects

123 Aldersgate Street London EC1A 4JQ
t: 020 3176 4481 www.cooleyarchitects.com

CLIENT
The Estate Charity of Eleanor Palmer

PROJECT
36-52 & 20 Fortress Grove

DRAWING TITLE

Demolition Drawings [4 of 4]

DRAWN BY	DATE	CHECKED
NB	Jun 15	RC, SD
SCALE	SIZE	STATUS
1:100	A1	Planning

DRAWING No	REVISION
687 - DM - 0X04	-