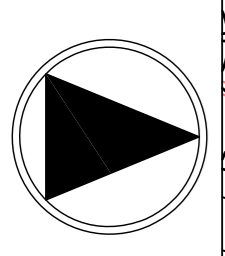


REV/C	Parking annotation	13.7.15
REV/B	Change of status	24.6.15
REV/A	Change of status	4.6.15

NOTE:

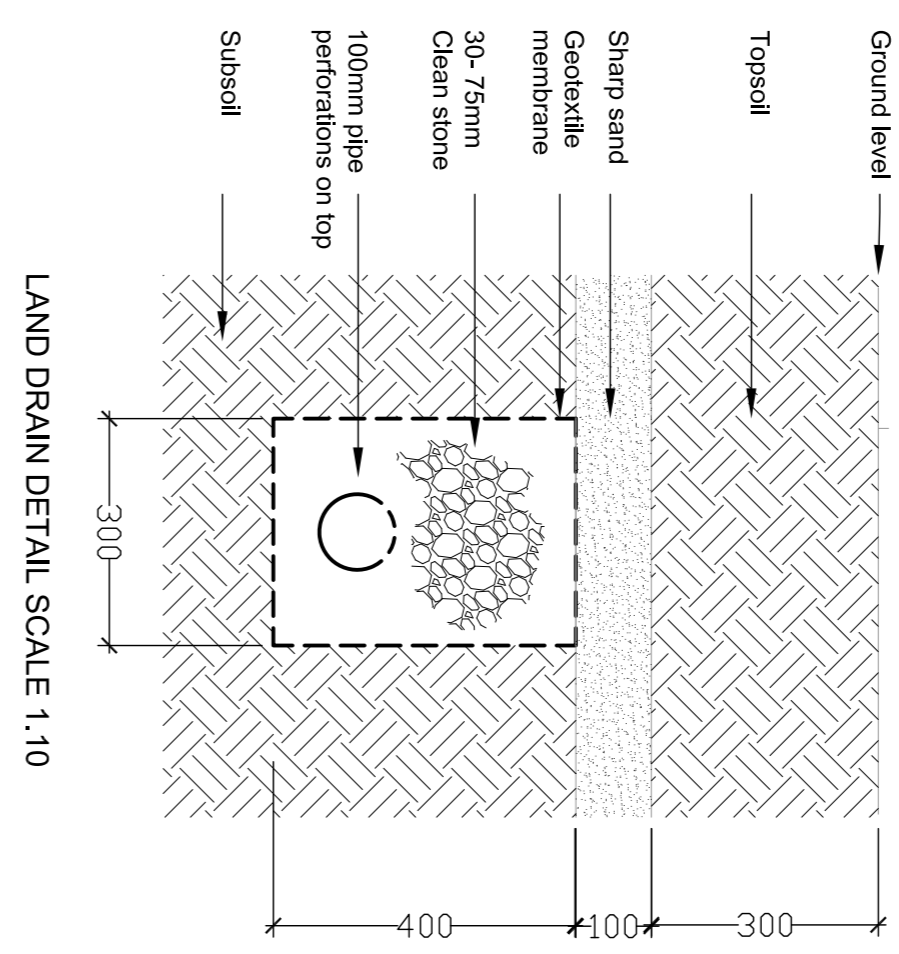
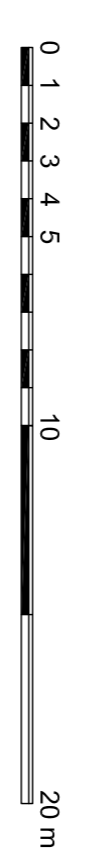
- 1 This drawing to be read in conjunction with all relevant architects and engineers drawings and the specification.
- 2 Any discrepancies or details on or between these drawings must be drawn to the attention of the landscape architect (and to the architect or engineer as appropriate) in writing for clarification.
- 3 All dimensions are in millimetres unless otherwise noted.
- 4 This drawing is the copyright of Bowles & Wyer (and other consultants where parts of their drawings have been incorporated) and cannot be reproduced or used without their written permission.

STATUS:
Approval of Details



BOWLES & WYER
5 Williams Court, Tunnel Way, Pinstone, Nr. Leighton Buzzard, LU7 9GJ
Tel: 01296 662439 Fax: 01296 663959 Email: admin@bowleswyer.co.uk

Description	DRAINAGE PLAN	Drawing Name	Health Park Drainage	Rev	C
Drawn	PS	Checked		Dwg number	1699-1-22
				Scale	1:200 @A1
				Date	12.2.15



Silt trap concealed beneath 800 x 800 x 50mm removable Yorkstone cover to match copings with below ground connection to soakaway

Land drain comprising: Distributor 100mm dia perforated pipe in a 300mm wide trench 800mm deep at 4 metre spacing. Collectors - 100mm dia, perforated pipe in a 300mm wide trench 1metre deep.

- Existing trees
- Proposed trees
- Silt trap
- New planting
- Grass
- Hedging
- Granite paving
- Permeable resin bound gravel
- Granite pavers
- Water
- Proposed levels +133.80
- Extent of basement
- Site boundary