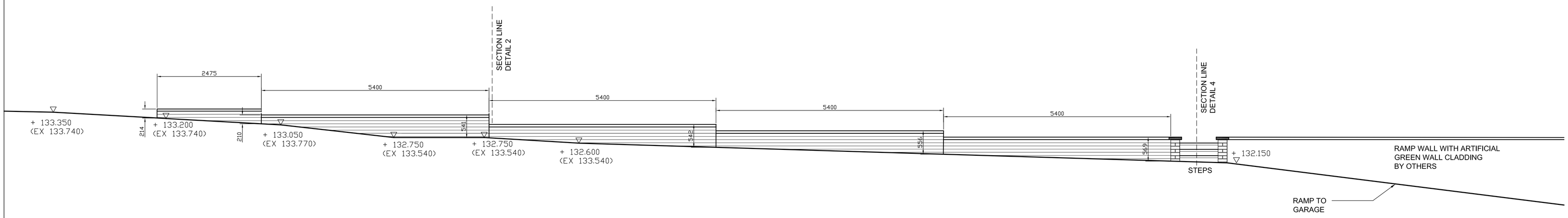

2 1699-13-19 **FRONT ELEVATION TO DRIVE RETAINING WALL - FLATTENED**
SCALE 1.50 @ A1

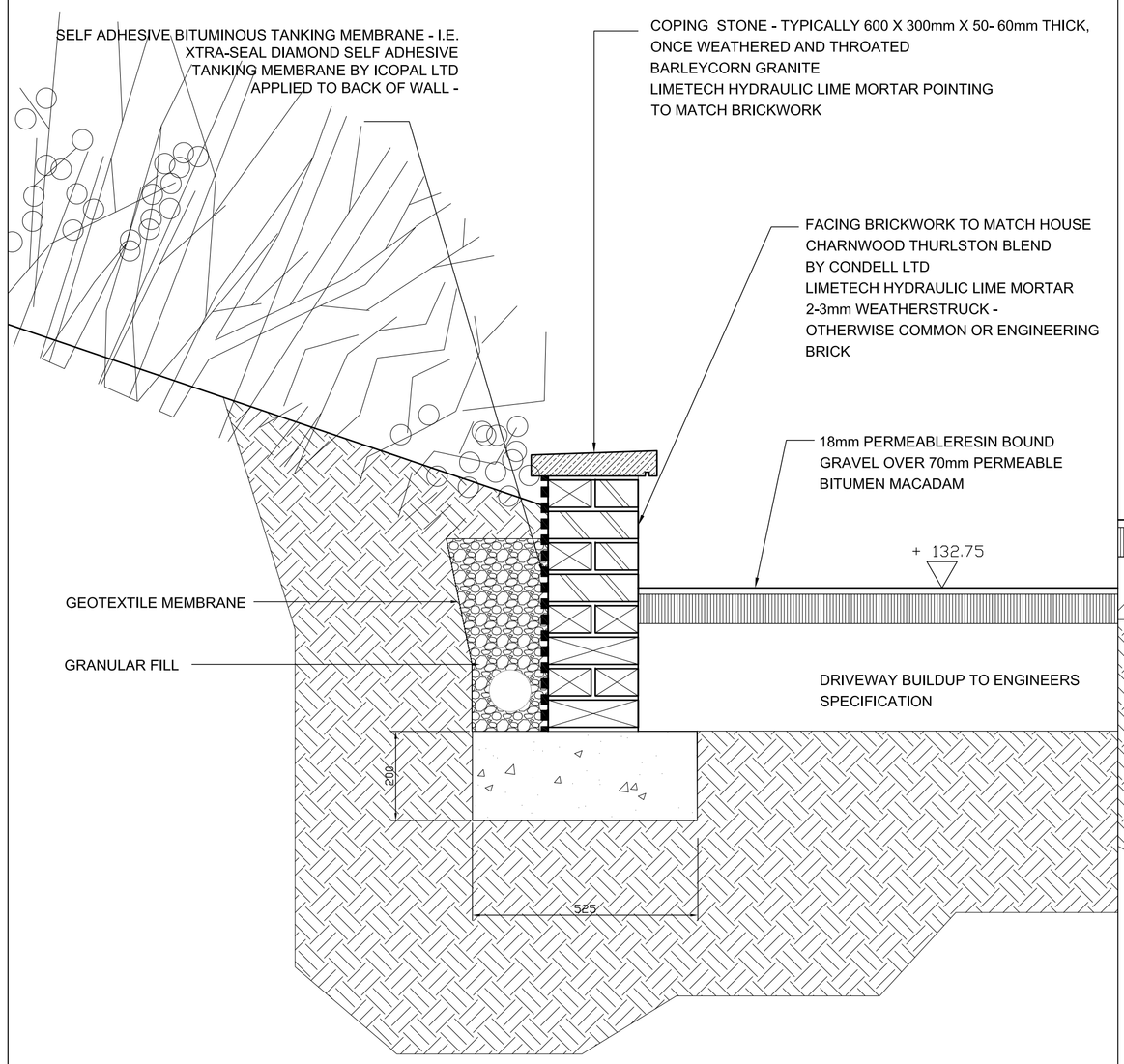

3 1699-13-19 **SECTION --- THROUGH DRIVE RETAINING WALL**
SCALE 1.10 @ A1

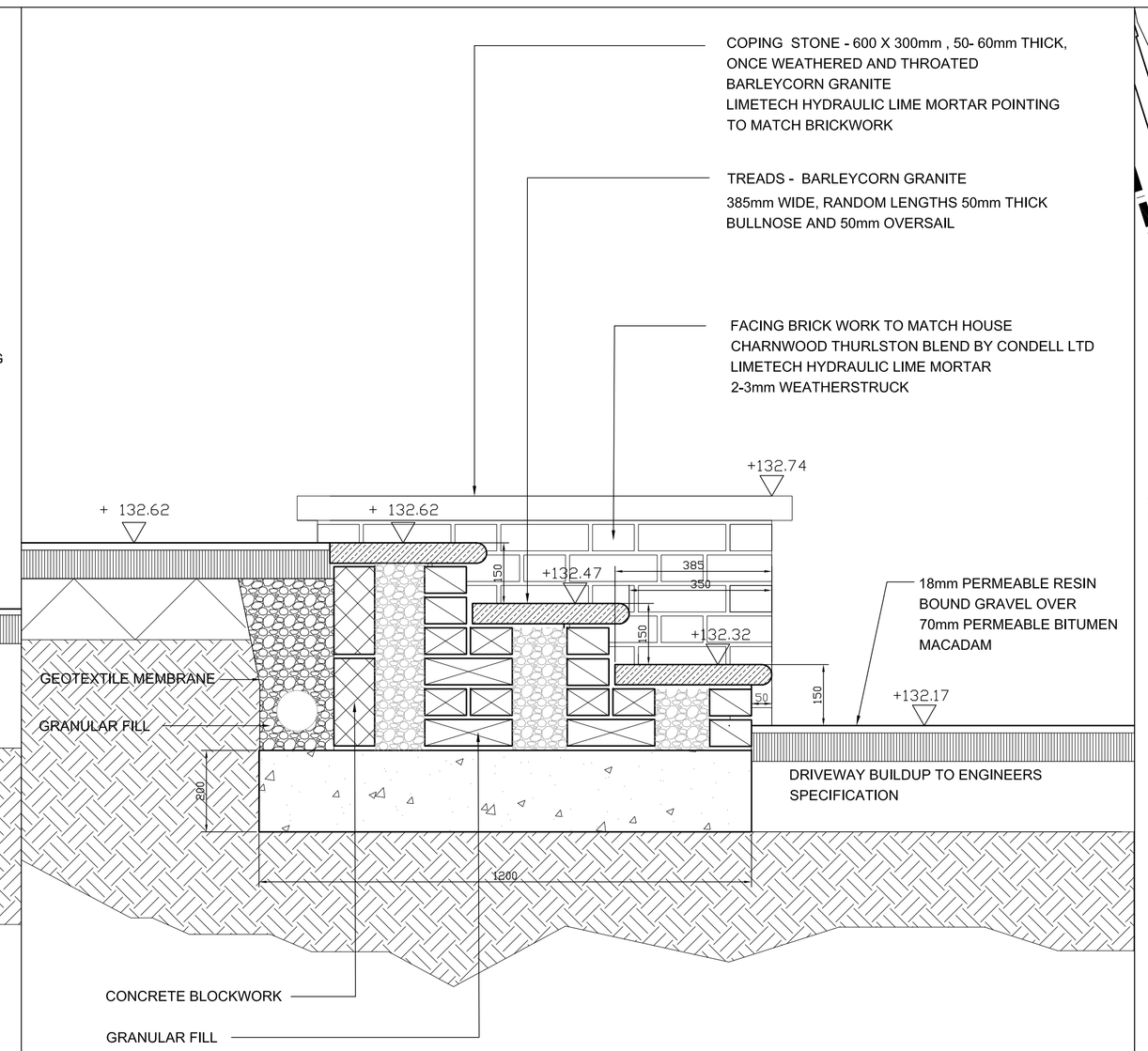

4 1699-13-19 **SECTION --- THROUGH DRIVE RETAINING WALL STEPS**
SCALE 1.10 @ A1

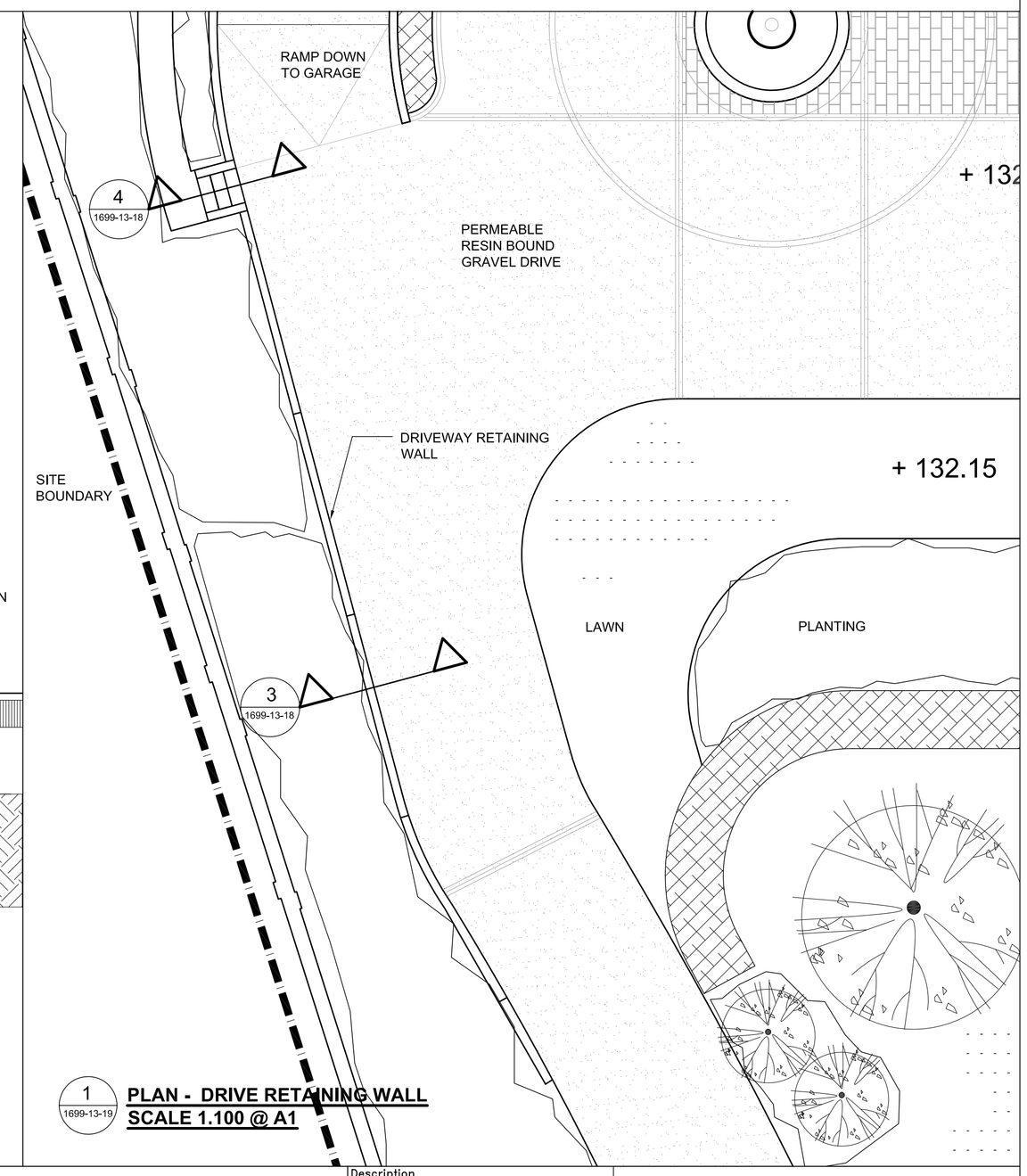

1 1699-13-19 **PLAN - DRIVE RETAINING WALL**
SCALE 1.100 @ A1

REV.B	Change of materials	14.7.2015
REV.A	Change of status	2.6.2015

NOTE:
1. This drawing to be read in conjunction with all relevant architect's and engineer's drawings and the specification.
2. Any discrepancies or details on or between these drawings must be drawn to the attention of the landscape architect (and to the architect or engineer as appropriate) in writing for clarification.
3. All dimensions are in millimetres unless otherwise noted.
4. This drawing is the copyright of Bowles & Wyer (and other consultants where parts of their drawings have been incorporated) and cannot be reproduced or used without their written permission.

STATUS:
Approval of Details

BOWLES & WYER
5 Williams Court, Tunnel Way, Pitstone, Nr. Leighton Buzzard, LU7 9GJ
Tel: 01296 662439 Fax: 01296 663959 Email: admin@bowleswyer.co.uk

Description: DRIVEWAY RETAINING WALL ELEVATION AND SECTIONS		Drawing Name HEATH PARK DRIVE WALL	
		Dwg number 1699-13-19	Rev B
Drawn TEXT	Checked	Scale AS SHOWN	Date 29-13-19