


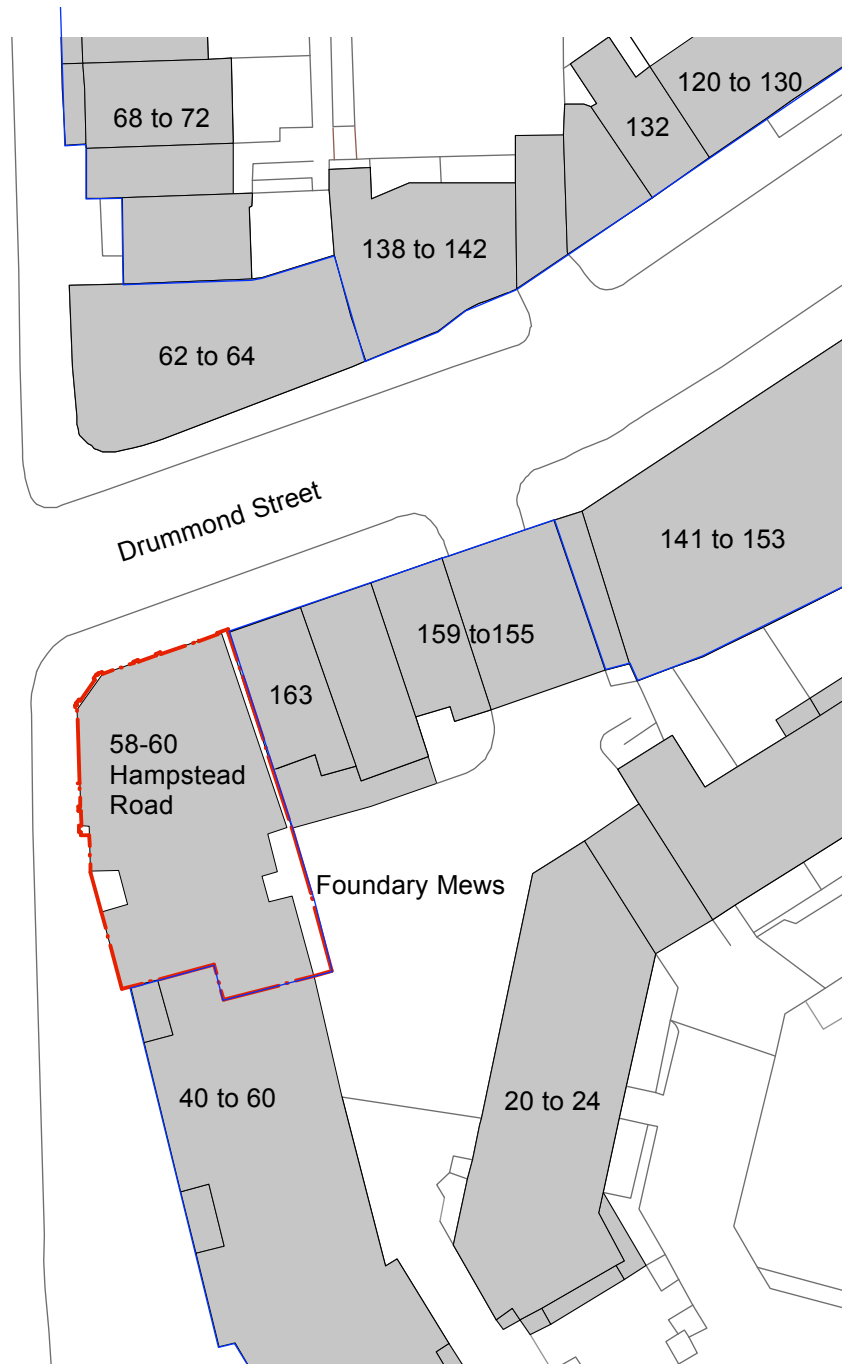


-  Planning Application Boundary
-  Other Land in the same ownership



NOTES:
 1. Measurements are based on metric system.
 2. All levels are in meters to Principal Datum (PD) unless noted otherwise.
 3. Do not scale drawing.
 4. Figure dimensions are to be followed.
 5. Do not use for construction unless expressly permitted.
 6. Contractor should verify all conditions on site and notify contract administrator of any variations from dimensions before construction.
 The data contained in this document includes proprietary rights of mae. Any party in receipt of the document shall receive and hold the same in confidence and agrees not to duplicate or otherwise reproduce the document in whole or in part, nor disclose the contents of the same without the written consent of mae.

Rev.	Date	Description

Client	
LB of Camden	
Job No.	Job Name
1328	58 - 60 Hampstead Road
Title	
Site Location Plan	
Status	Scale
Planning	1:500 @ A4
Drawing No.	Date
1328-P7-001	17.07.15
Drawn By	Checked By
	Revision

mae
 mae LLP Architects
 1 Naoroji Street
 London WC1X 0GB
 t: +44 (0)20 7704 6060
 f: +44 (0)20 7833 2473
 e: office@mae-llp.co.uk