

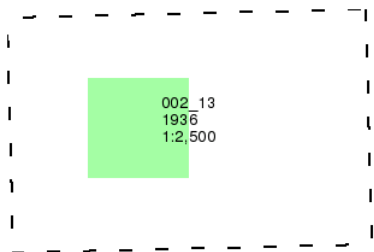
London

Published 1936

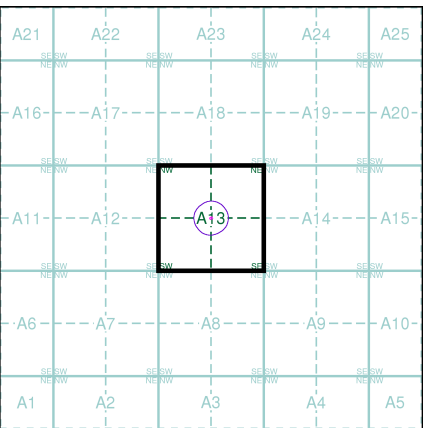
Source map scale - 1:2,500

The historical maps shown were reproduced from maps predominantly held at the scale adopted for England, Wales and Scotland in the 1840's. In 1854 the 1:2,500 scale was adopted for mapping urban areas and by 1896 it covered the whole of what were considered to be the cultivated parts of Great Britain. The published date given below is often some years later than the surveyed date. Before 1938, all OS maps were based on the Cassini Projection, with independent surveys of a single county or group of counties, giving rise to significant inaccuracies in outlying areas.

Map Name(s) and Date(s)



Historical Map - Segment A13



Order Details

Order Number: 67887439_1_1
Customer Ref: J15145
National Grid Reference: 528440, 186070
Slice: A
Site Area (Ha): 0.02
Search Buffer (m): 100

Site Details

Bull & Last, Highgate Road, LONDON, NW5 1QS



Tel: 0844 844 9952
Fax: 0844 844 9951
Web: www.envirocheck.co.uk



Historical Aerial Photography

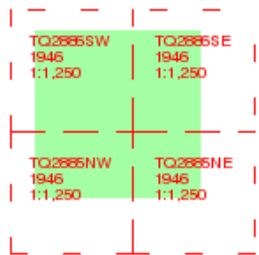
Published 1946

Source map scale - 1:1,250

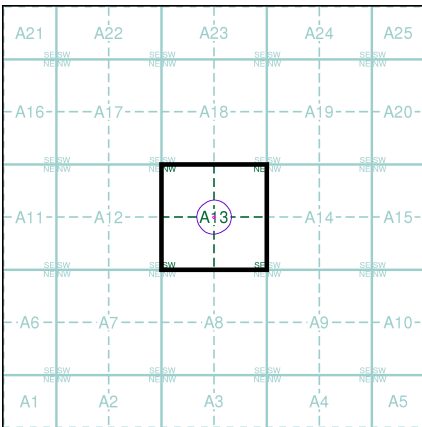
The Historical Aerial Photos were produced by the Ordnance Survey at a scale of 1:1,250 and 1:10,560 from Air Force photography. They were produced between 1944 and 1951 as an interim measure, pending preparation of conventional mapping, due to post war resource shortages. New security measures in the 1950's meant that every photograph was re-checked for potentially unsafe information with security sites replaced by fake fields or clouds. The original editions were withdrawn and only later made available after a period of fifty years although due to the accuracy of the editing, without viewing both revisions it is not easy to spot the edits. Where available Landmark have included both revisions.

© THE BRITISH LIBRARY BOARD. ALL RIGHTS RESERVED. Licence No:8048

Map Name(s) and Date(s)



Historical Aerial Photography - Segment A13



Order Details

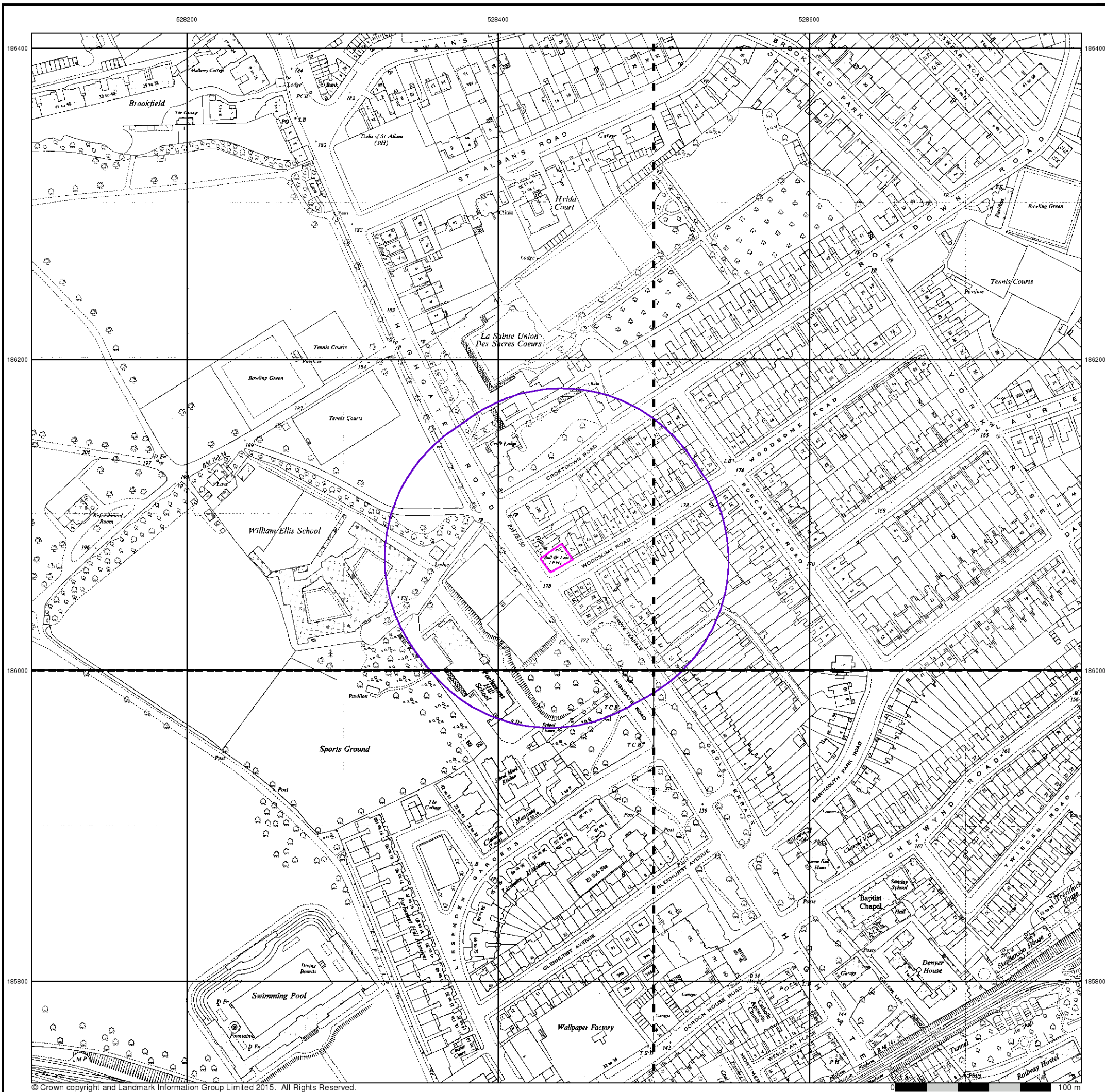
Order Number: 67887439_1_1
Customer Ref: J15145
National Grid Reference: 528440, 186070
Slice: A
Site Area (Ha): 0.02
Search Buffer (m): 100

Site Details

Bull & Last, Highgate Road, LONDON, NW5 1QS



Tel: 0844 844 9952
Fax: 0844 844 9951
Web: www.envirocheck.co.uk



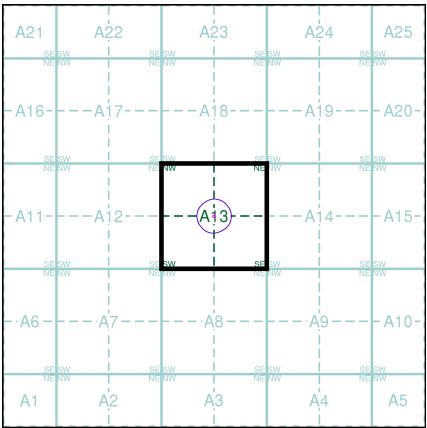
Ordnance Survey Plan
Published 1952 - 1954
Source map scale - 1:1,250

The historical maps shown were reproduced from maps predominantly held at the scale adopted for England, Wales and Scotland in the 1840's. In 1854 the 1:2,500 scale was adopted for mapping urban areas and by 1896 it covered the whole of what were considered to be the cultivated parts of Great Britain. The published date given below is often some years later than the surveyed date. Before 1938, all OS maps were based on the Cassini Projection, with independent surveys of a single county or group of counties, giving rise to significant inaccuracies in outlying areas.

Map Name(s) and Date(s)

| | |
|----------|----------|
| TQ2886SW | TQ2886SE |
| 1952 | 1952 |
| 1:1,250 | 1:1,250 |
| TQ2885NW | TQ2885NE |
| 1953 | 1954 |
| 1:1,250 | 1:1,250 |

Historical Map - Segment A13



Order Details

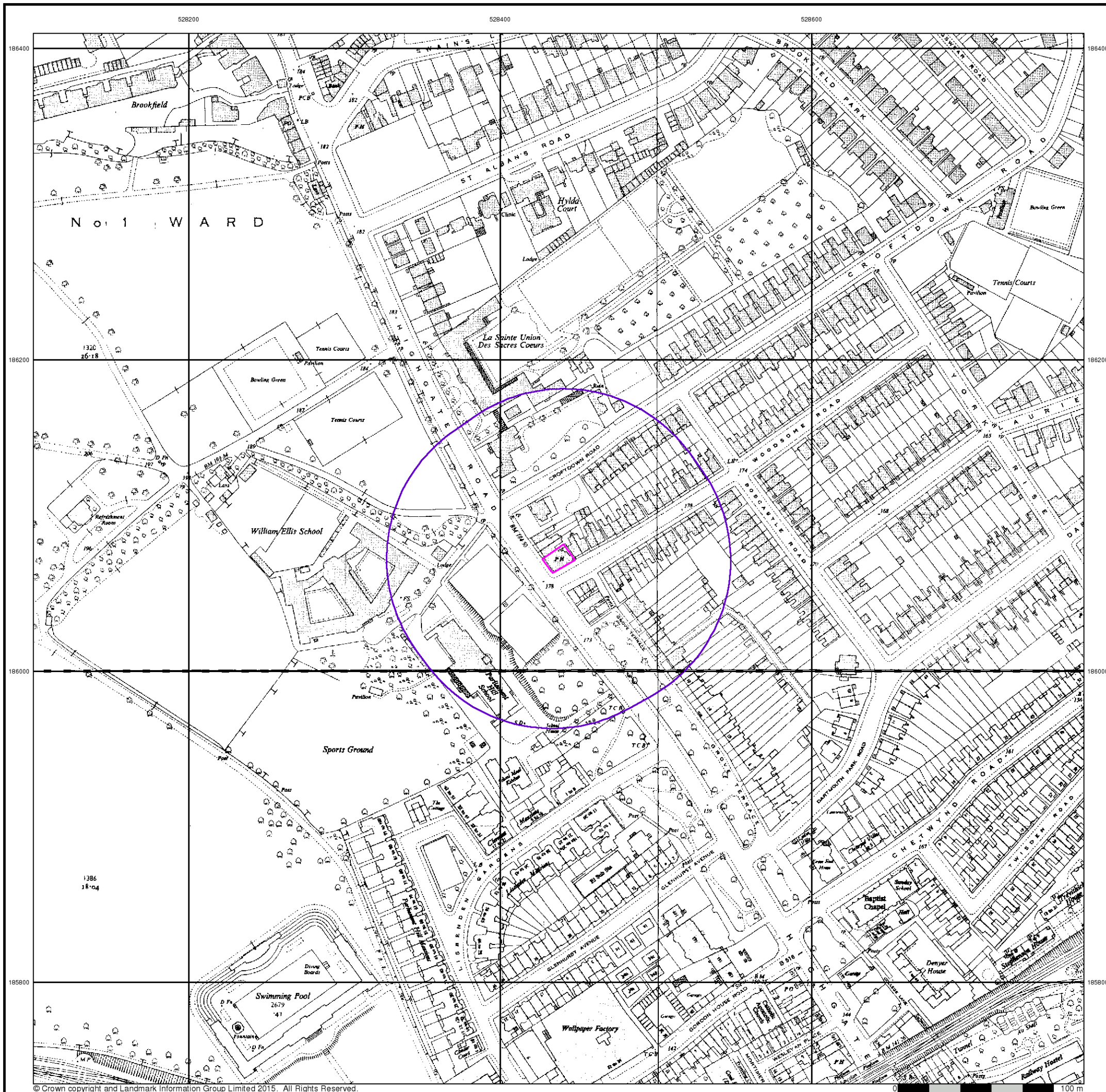
Order Number: 67887439_1_1
Customer Ref: J15145
National Grid Reference: 528440, 186070
Slice: A
Site Area (Ha): 0.02
Search Buffer (m): 100

Site Details

Bull & Last, Highgate Road, LONDON, NW5 1QS



Tel: 0844 844 9952
Fax: 0844 844 9951
Web: www.envirocheck.co.uk



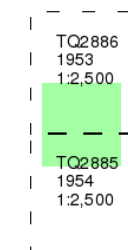
Ordnance Survey Plan

Published 1953 - 1954

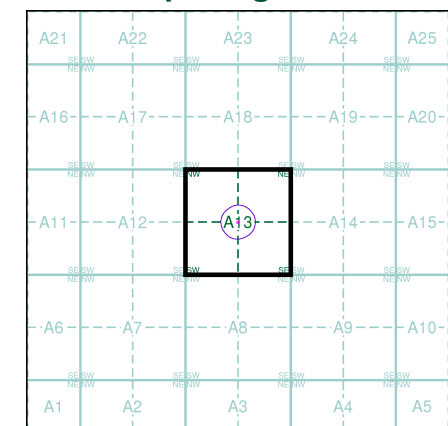
Source map scale - 1:2,500

The historical maps shown were reproduced from maps predominantly held at the scale adopted for England, Wales and Scotland in the 1840's. In 1854 the 1:2,500 scale was adopted for mapping urban areas and by 1896 it covered the whole of what were considered to be the cultivated parts of Great Britain. The published date given below is often some years later than the surveyed date. Before 1938, all OS maps were based on the Cassini Projection, with independent surveys of a single county or group of counties, giving rise to significant inaccuracies in outlying areas.

Map Name(s) and Date(s)



Historical Map - Segment A13



Order Details

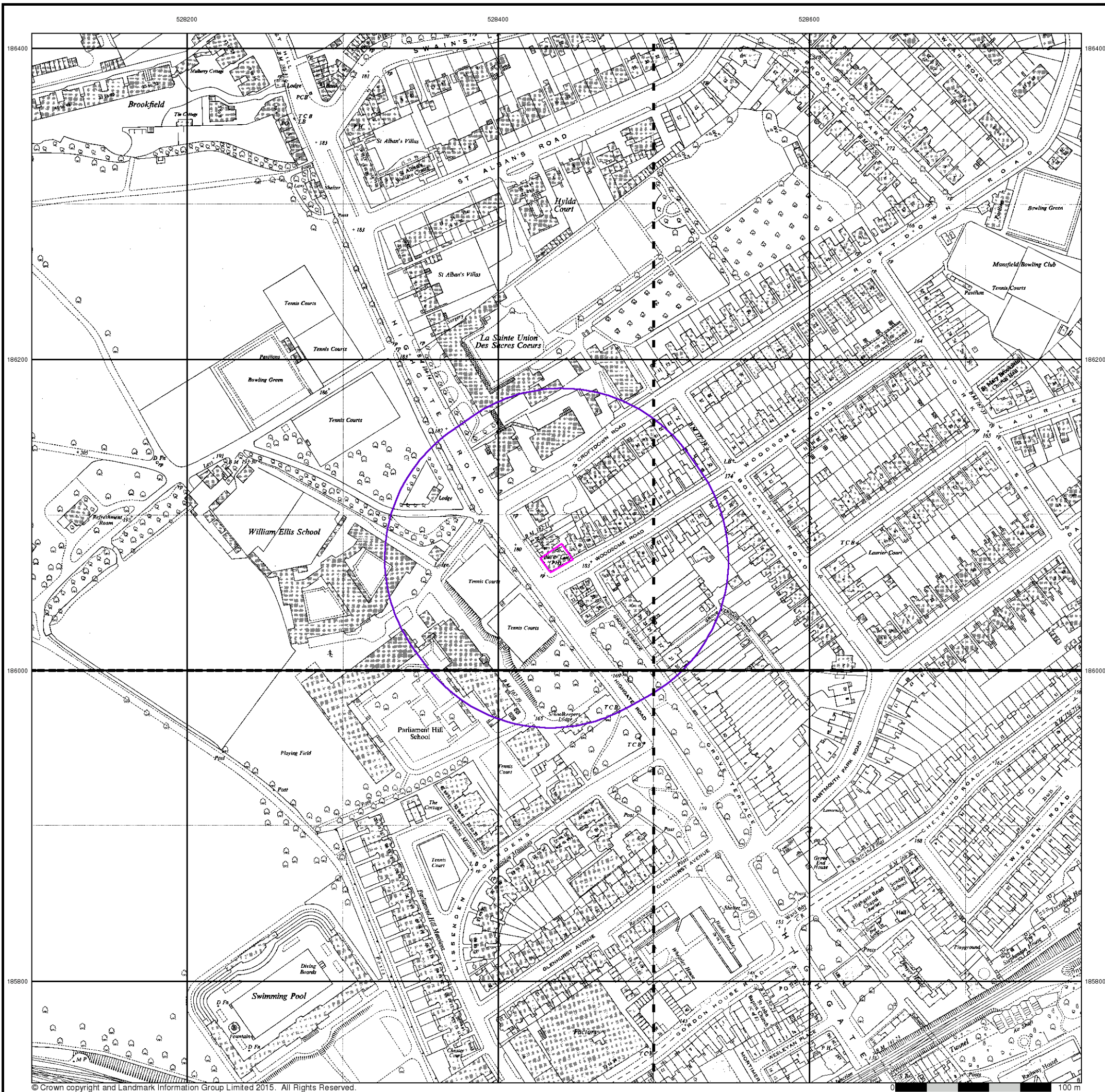
Order Number: 67887439_1_1
Customer Ref: J15145
National Grid Reference: 528440, 186070
Slice: A
Site Area (Ha): 0.02
Search Buffer (m): 100

Site Details

Bull & Last, Highgate Road, LONDON, NW5 1QS



Tel: 0844 844 9952
Fax: 0844 844 9951
Web: www.envirocheck.co.uk



Ordnance Survey Plan

Published 1962 - 1966

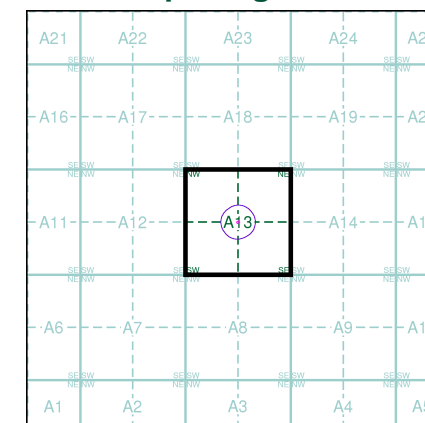
Source map scale - 1:1,250

The historical maps shown were reproduced from maps predominantly held at the scale adopted for England, Wales and Scotland in the 1840's. In 1854 the 1:2,500 scale was adopted for mapping urban areas and by 1896 it covered the whole of what were considered to be the cultivated parts of Great Britain. The published date given below is often some years later than the surveyed date. Before 1938, all OS maps were based on the Cassini Projection, with independent surveys of a single county or group of counties, giving rise to significant inaccuracies in outlying areas.

Map Name(s) and Date(s)

| | |
|----------|----------|
| TQ2886SW | TQ2886SE |
| 1963 | 1962 |
| 1:1,250 | 1:1,250 |
| TQ2885NW | TQ2885NE |
| 1966 | 1966 |
| 1:1,250 | 1:1,250 |

Historical Map - Segment A13



Order Details

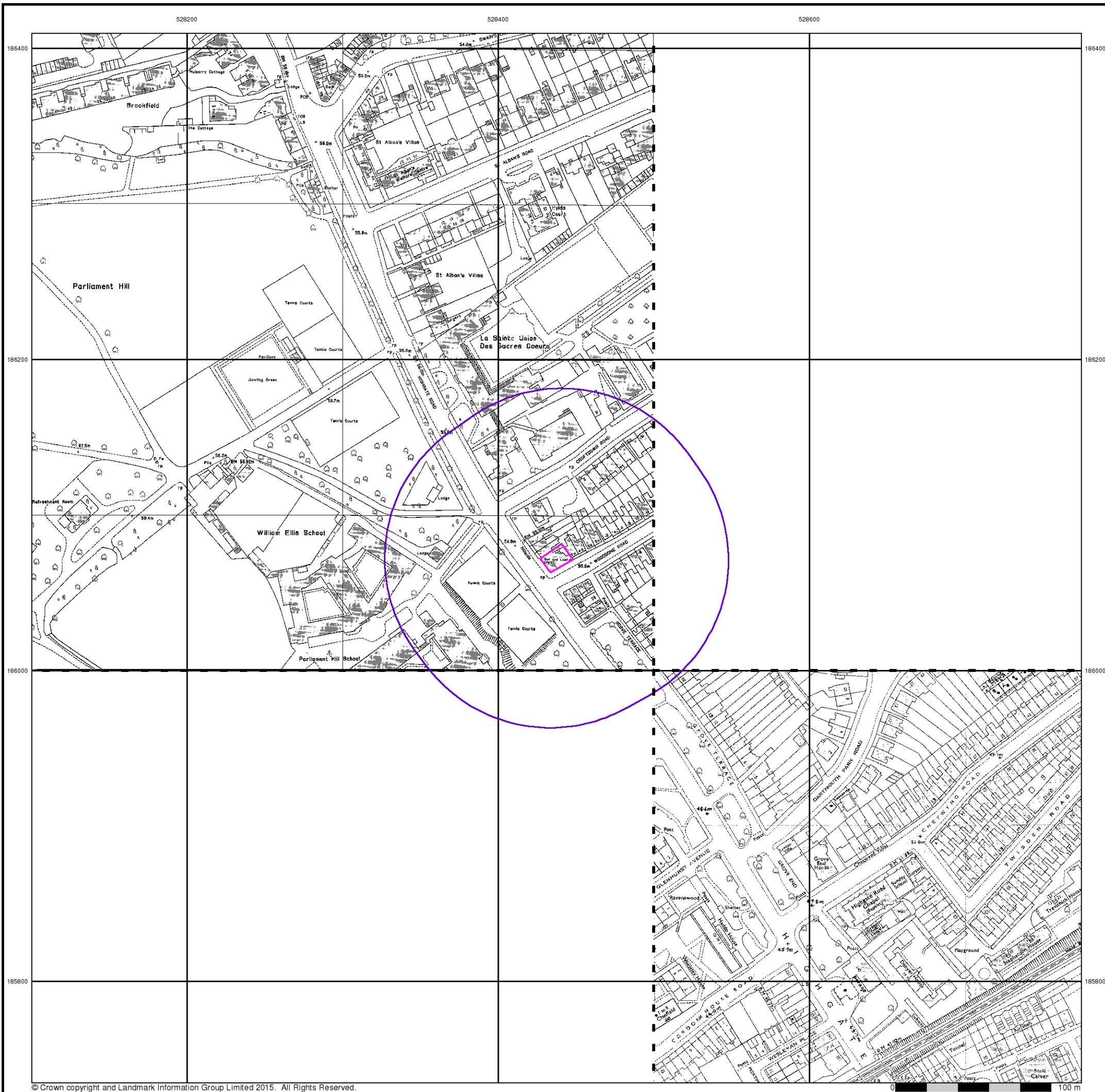
Order Number: 67887439_1_1
Customer Ref: J15145
National Grid Reference: 528440, 186070
Slice: A
Site Area (Ha): 0.02
Search Buffer (m): 100

Site Details

Bull & Last, Highgate Road, LONDON, NW5 1QS



Tel: 0844 844 9952
Fax: 0844 844 9951
Web: www.envirocheck.co.uk



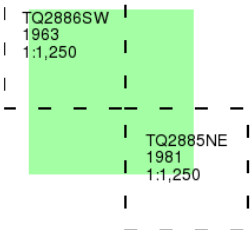
Additional SIMs

Published 1963 - 1981

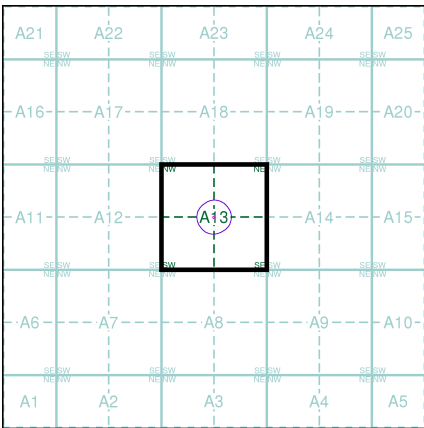
Source map scale - 1:1,250

The SIM cards (Ordnance Survey's 'Survey of Information on Microfilm') are further, minor editions of mapping which were produced and published in between the main editions as an area was updated. They date from 1947 to 1994, and contain detailed information on buildings, roads and land-use. These maps were produced at both 1:2,500 and 1:1,250 scales.

Map Name(s) and Date(s)



Historical Map - Segment A13



Order Details

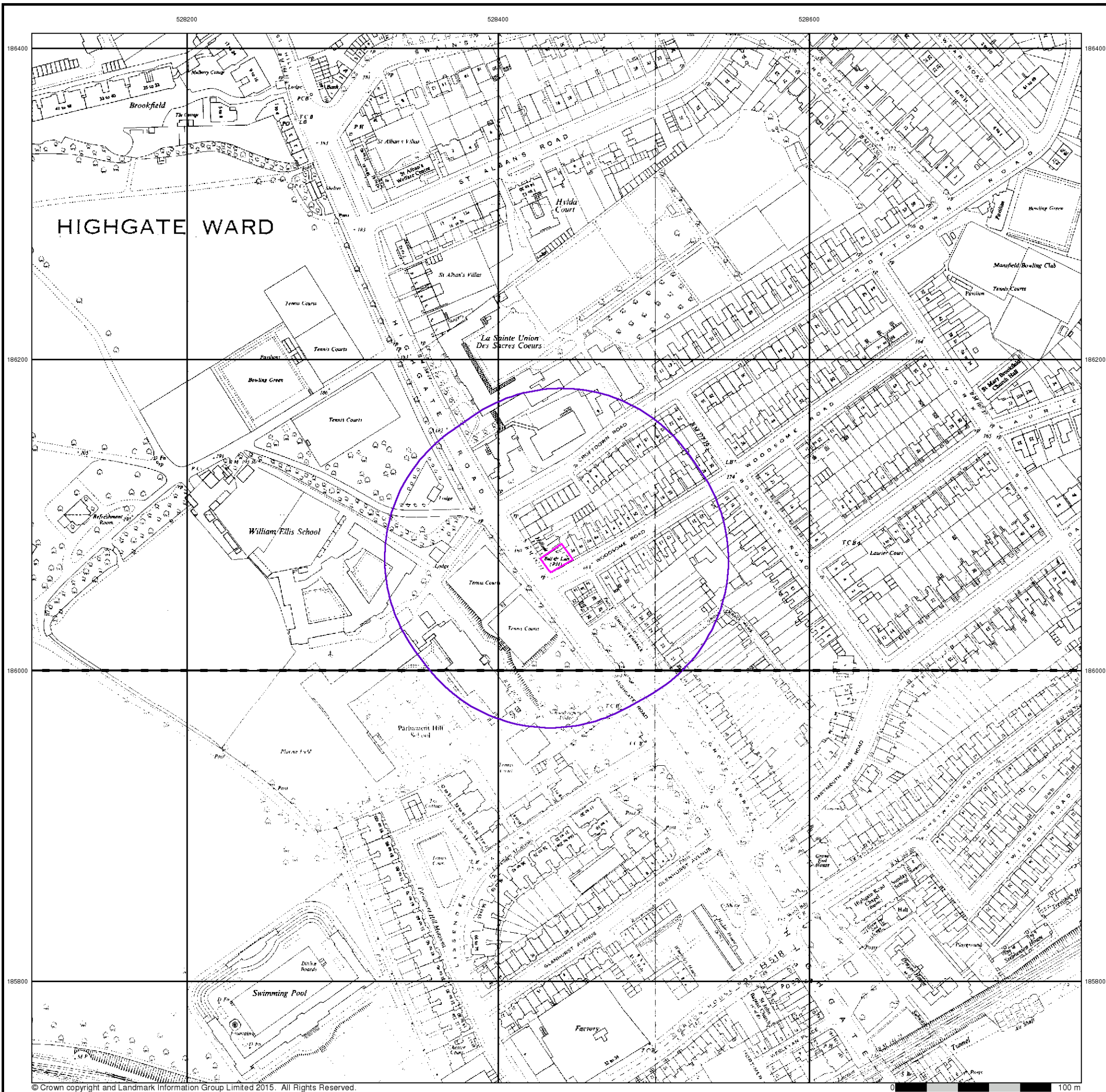
Order Number: 67887439_1_1
Customer Ref: J15145
National Grid Reference: 528440, 186070
Slice: A
Site Area (Ha): 0.02
Search Buffer (m): 100

Site Details

Bull & Last, Highgate Road, LONDON, NW5 1QS



Tel: 0844 844 9952
Fax: 0844 844 9951
Web: www.envirocheck.co.uk



Ordnance Survey Plan

Published 1970

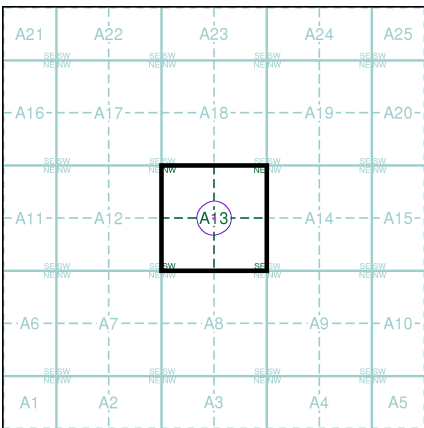
Source map scale - 1:2,500

The historical maps shown were reproduced from maps predominantly held at the scale adopted for England, Wales and Scotland in the 1840's. In 1854 the 1:2,500 scale was adopted for mapping urban areas and by 1896 it covered the whole of what were considered to be the cultivated parts of Great Britain. The published date given below is often some years later than the surveyed date. Before 1938, all OS maps were based on the Cassini Projection, with independent surveys of a single county or group of counties, giving rise to significant inaccuracies in outlying areas.

Map Name(s) and Date(s)

| |
|---------|
| TQ2886 |
| 1970 |
| 1:2,500 |
| TQ2885 |
| 1970 |
| 1:2,500 |

Historical Map - Segment A13



Order Details

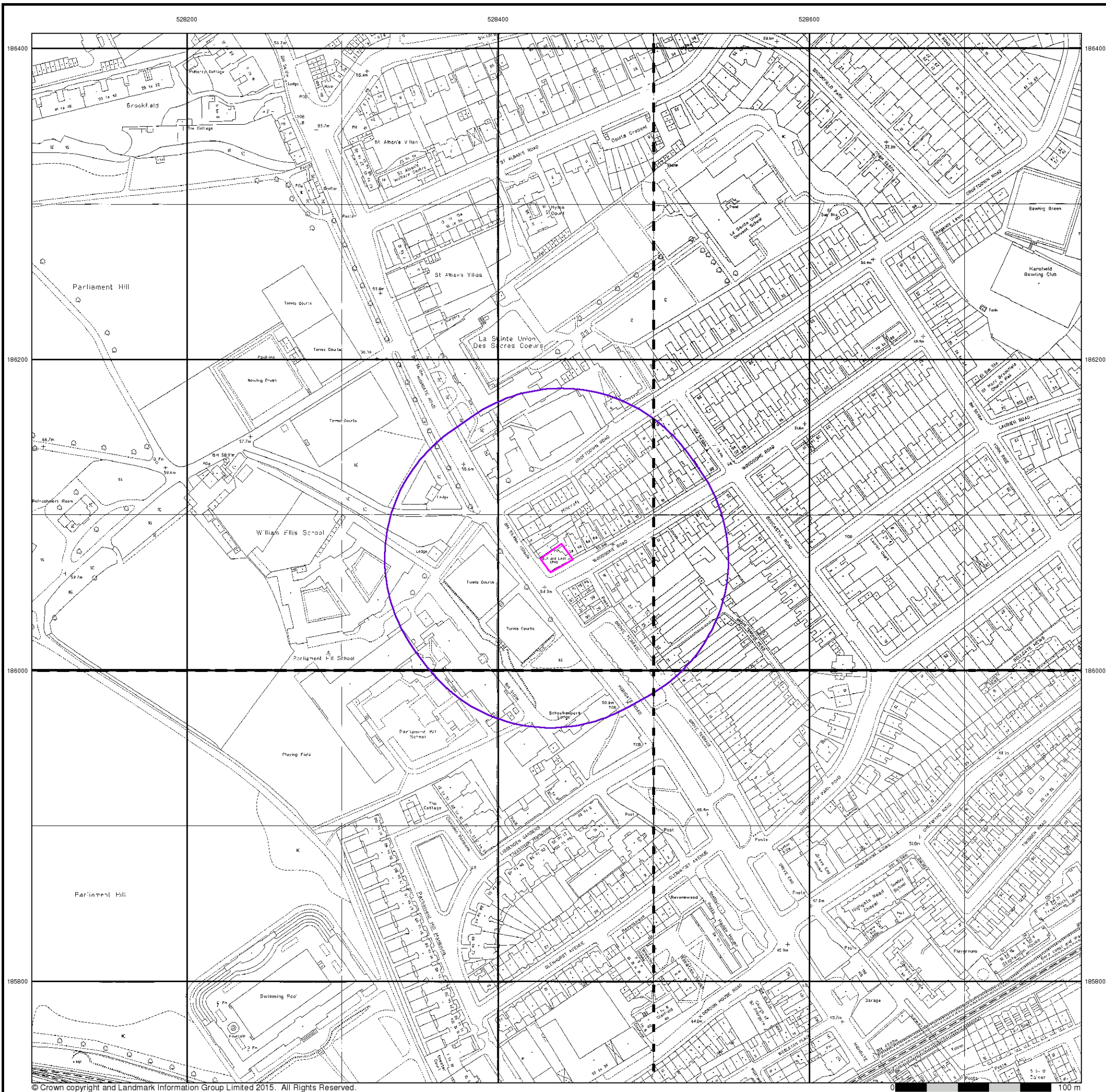
Order Number: 67887439_1_1
Customer Ref: J15145
National Grid Reference: 528440, 186070
Slice: A
Site Area (Ha): 0.02
Search Buffer (m): 100

Site Details

Bull & Last, Highgate Road, LONDON, NW5 1QS



Tel: 0844 844 9952
Fax: 0844 844 9951
Web: www.envirocheck.co.uk



Large-Scale National Grid Data

Published 1991

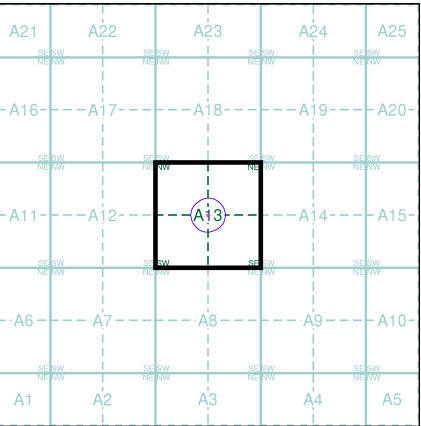
Source map scale - 1:1,250

'Large Scale National Grid Data' superseded SIM cards (Ordnance Survey's 'Survey of Information on Microfilm') in 1992, and continued to be produced until 1999. These maps were the fore-runners of digital mapping and so provide detailed information on houses and roads, but tend to show less topographic features such as vegetation. These maps were produced at both 1:2,500 and 1:1,250 scales.

Map Name(s) and Date(s)

| | |
|----------|----------|
| TQ2886SW | TQ2886SE |
| 1991 | 1991 |
| 1:1,250 | 1:1,250 |
| TQ2885NW | TQ2885NE |
| 1991 | 1991 |
| 1:1,250 | 1:1,250 |

Historical Map - Segment A13



Order Details

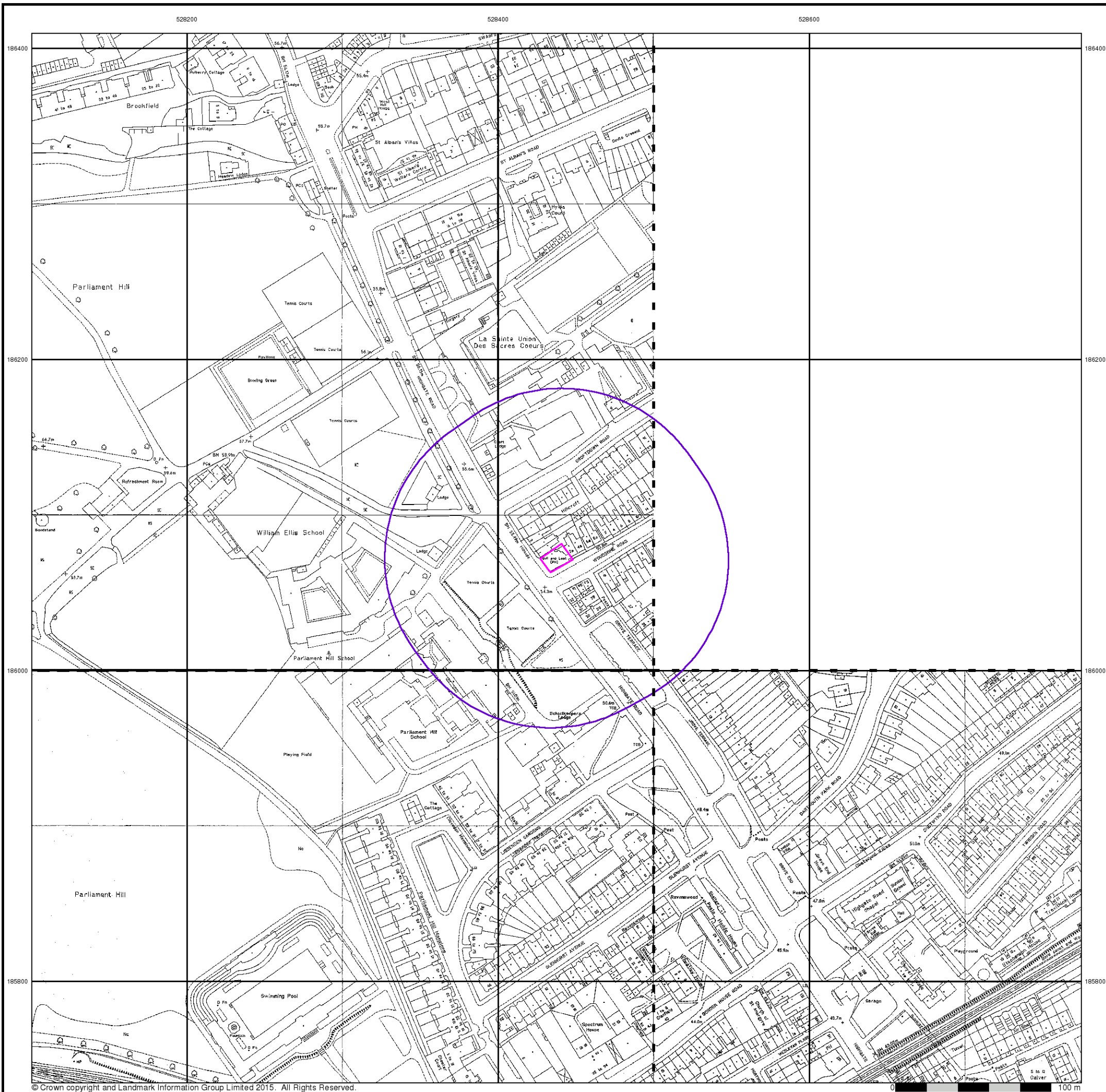
Order Number: 67887439_1_1
Customer Ref: J15145
National Grid Reference: 528440, 186070
Slice: A
Site Area (Ha): 0.02
Search Buffer (m): 100

Site Details

Bull & Last, Highgate Road, LONDON, NW5 1QS



Tel: 0844 844 9952
Fax: 0844 844 9951
Web: www.envirocheck.co.uk



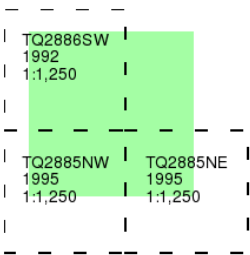
Large-Scale National Grid Data

Published 1992 - 1995

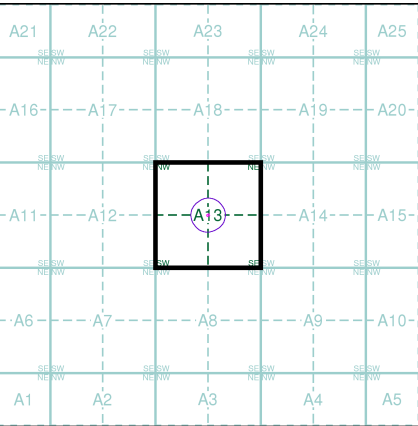
Source map scale - 1:1,250

'Large Scale National Grid Data' superseded SIM cards (Ordnance Survey's 'Survey of Information on Microfilm') in 1992, and continued to be produced until 1999. These maps were the fore-runners of digital mapping and so provide detailed information on houses and roads, but tend to show less topographic features such as vegetation. These maps were produced at both 1:2,500 and 1:1,250 scales.

Map Name(s) and Date(s)



Historical Map - Segment A13



Order Details

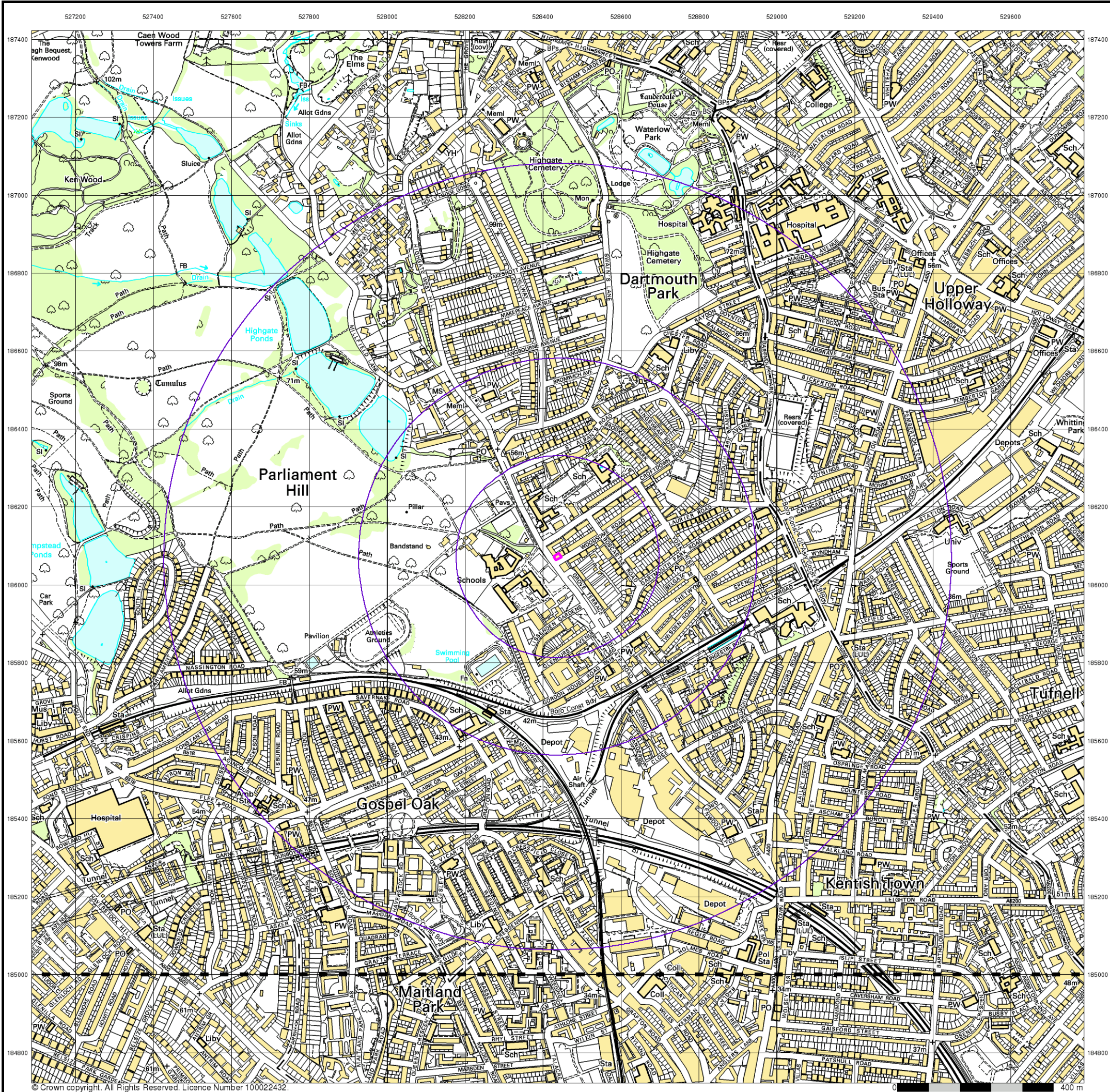
Order Number: 67887439_1_1
Customer Ref: J15145
National Grid Reference: 528440, 186070
Slice: A
Site Area (Ha): 0.02
Search Buffer (m): 100

Site Details

Bull & Last, Highgate Road, LONDON, NW5 1QS



Tel: 0844 844 9952
Fax: 0844 844 9951
Web: www.envirocheck.co.uk



10k Raster Mapping

Published 2006

Source map scale - 1:10,000

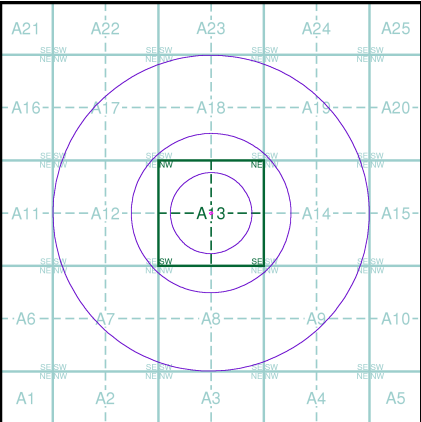
The historical maps shown were produced from the Ordnance Survey's 1:10,000 colour raster mapping. These maps are derived from Landplan which replaced the old 1:10,000 maps originally published in 1970. The data is highly detailed showing buildings, fences and field boundaries as well as all roads, tracks and paths. Road names are also included together with the relevant road number and classification. Boundary information depiction includes county, unitary authority, district, civil parish and constituency.

Map Name(s) and Date(s)

TQ28NE
2006
1:10,000

TQ28SE
2006
1:10,000

Historical Map - Slice A



Order Details

Order Number: 67887439_1_1
Customer Ref: J15145
National Grid Reference: 528440, 186070
Slice: A
Site Area (Ha): 0.02
Search Buffer (m): 1000

Site Details

Bull & Last, Highgate Road, LONDON, NW5 1QS



Tel: 0844 844 9952
Fax: 0844 844 9951
Web: www.envirocheck.co.uk