



General

- Specified Site
- Specified Buffer(s)
- Bearing Reference Point
- Map ID
- Several of Type at Location

Agency and Hydrological

- Contaminated Land Register Entry or Notice (Location)
- Contaminated Land Register Entry or Notice
- Discharge Consent
- Enforcement or Prohibition Notice
- Integrated Pollution Control
- Integrated Pollution Prevention Control
- Local Authority Integrated Pollution Prevention and Control
- Local Authority Pollution Prevention and Control
- Local Authority Pollution Prevention and Control Enforcement
- Pollution Incident to Controlled Waters
- Prosecution Relating to Authorised Processes
- Prosecution Relating to Controlled Waters
- Registered Radioactive Substance
- River Network or Water Feature
- River Quality Sampling Point
- Substantiated Pollution Incident Register
- Water Abstraction
- Water Industry Act Referral

Waste

- BGS Recorded Landfill Site (Location)
- BGS Recorded Landfill Site
- EA Historic Landfill (Buffered Point)
- EA Historic Landfill (Polygon)
- Integrated Pollution Control Registered Waste Site
- Licensed Waste Management Facility (Landfill Boundary)
- Licensed Waste Management Facility (Location)
- Local Authority Recorded Landfill Site (Location)
- Local Authority Recorded Landfill Site
- Registered Landfill Site
- Registered Landfill Site (Location)
- Registered Landfill Site (Point Buffered to 100m)
- Registered Landfill Site (Point Buffered to 250m)
- Registered Waste Transfer Site (Location)
- Registered Waste Transfer Site
- Registered Waste Treatment or Disposal Site (Location)
- Registered Waste Treatment or Disposal Site

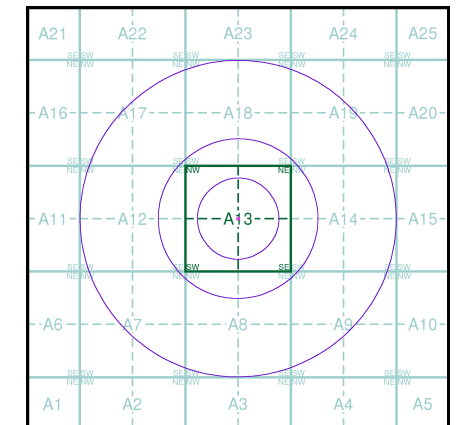
Geological

- BGS Recorded Mineral Site

Industrial Land Use

- Contemporary Trade Directory Entry
- Fuel Station Entry
- COMAH Site
- Explosive Site
- NIHHS Site
- Planning Hazardous Substance Consent
- Planning Hazardous Substance Enforcement

Site Sensitivity Map - Slice A



Order Details

Order Number: 67887439_1_1
Customer Ref: J15145
National Grid Reference: 528440, 186070
Slice: A
Site Area (Ha): 0.02
Search Buffer (m): 1000

Site Details

Bull & Last, Highgate Road, LONDON, NW5 1QS



Tel: 0844 844 9952
Fax: 0844 844 9951
Web: www.envirocheck.co.uk



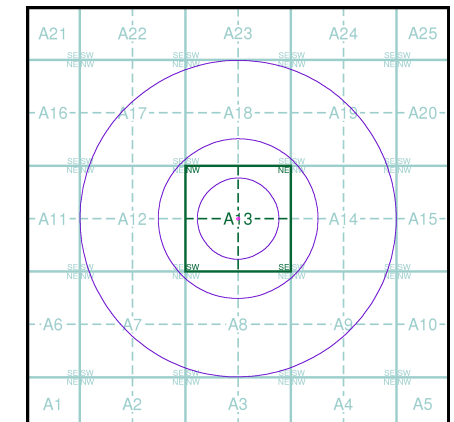
General

- Specified Site
- Specified Buffer(s)
- Bearing Reference Point

Agency and Hydrological (Flood)

- Extreme Flooding from Rivers or Sea without Defences (Zone 2)
- Flooding from Rivers or Sea without Defences (Zone 3)
- Area Benefiting from Flood Defence
- Flood Water Storage Areas
- Flood Defence

Flood Map - Slice A



Order Details

Order Number: 67887439_1_1
Customer Ref: J15145
National Grid Reference: 528440, 186070
Slice: A
Site Area (Ha): 0.02
Search Buffer (m): 1000

Site Details

Bull & Last, Highgate Road, LONDON, NW5 1QS



Tel: 0844 844 9952
Fax: 0844 844 9951
Web: www.envirocheck.co.uk



General

- Specified Site
- Specified Buffer(s)
- Bearing Reference Point
- Map ID
- Several of Type at Location

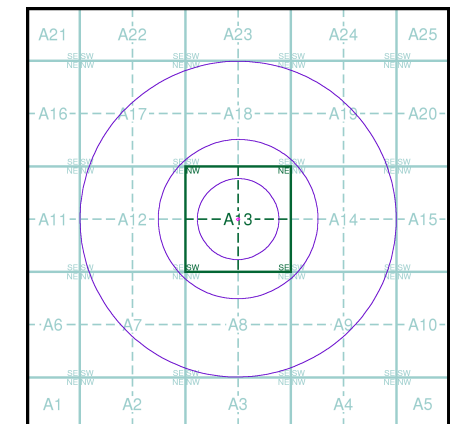
Agency and Hydrological (Boreholes)

- BGS Borehole Depth 0 - 10m
- BGS Borehole Depth 10 - 30m
- BGS Borehole Depth 30m +
- Confidential
- Other

For Borehole information please refer to the Borehole .csv file which accompanied this slice.

A copy of the BGS Borehole Ordering Form is available to download from the Support section of www.envirocheck.co.uk.

Borehole Map - Slice A



Order Details

Order Number: 67887439_1_1
Customer Ref: J15145
National Grid Reference: 528440, 186070
Slice: A
Site Area (Ha): 0.02
Search Buffer (m): 1000

Site Details

Bull & Last, Highgate Road, LONDON, NW5 1QS



Tel: 0844 844 9952
Fax: 0844 844 9951
Web: www.envirocheck.co.uk



General

- Specified Site
- Specified Buffer(s)
- Bearing Reference Point
- Map ID

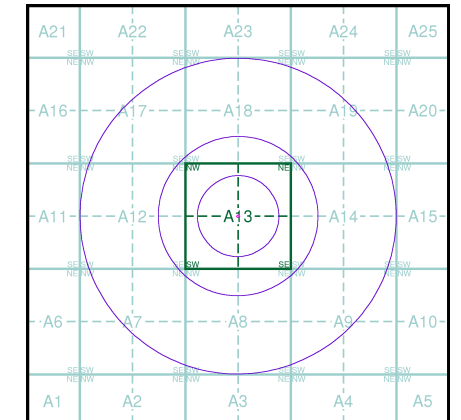
Detailed River Network Data

- Primary River
- Secondary River
- Tertiary River
- Canal
- Canal Tunnel
- Undefined River
- Lake/Reservoir
- Offline Drainage Feature
- Extended Culvert (greater than 50m)
- Underground River (inferred)
- Underground River (local knowledge)
- Downstream of High Water Mark
- Downstream of Seaward Extension
- Not assigned River feature

Contours (height in metres)

- Standard Contour
- Master Contour
- Spot Height
- Mean Low Water
- Mean High Water

EA/NRW Detailed River Network Map - Slice A



Order Details

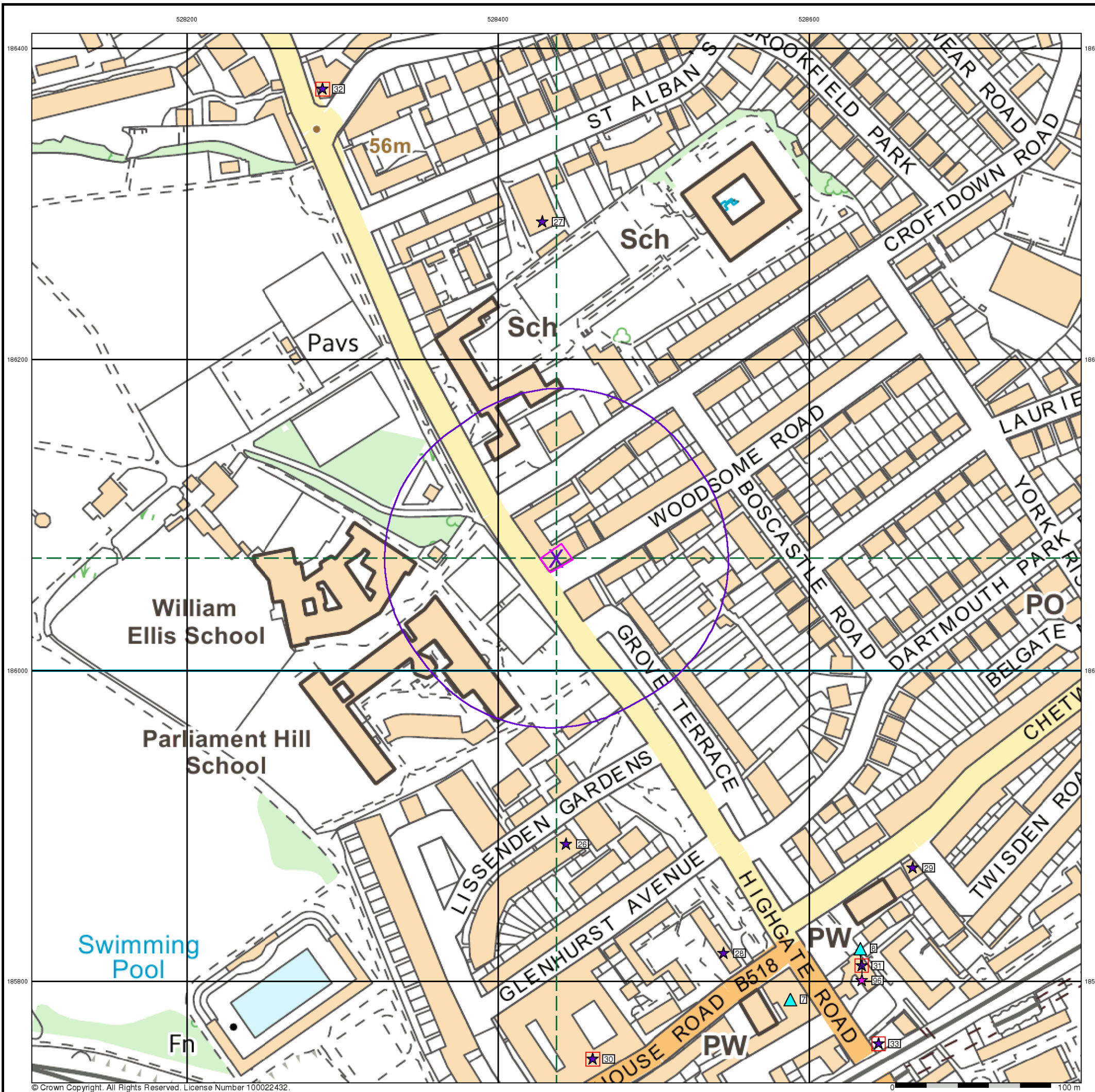
Order Number: 67887439_1_1
Customer Ref: J15145
National Grid Reference: 528440, 186070
Slice: A
Site Area (Ha): 0.02
Search Buffer (m): 1000

Site Details

Bull & Last, Highgate Road, LONDON, NW5 1QS



Tel: 0844 844 9952
Fax: 0844 844 9951
Web: www.envirocheck.co.uk



General

- Specified Site
- Specified Buffer(s)
- Bearing Reference Point
- Map ID
- Several of Type at Location

Agency and Hydrological

- Contaminated Land Register Entry or Notice (Location)
- Contaminated Land Register Entry or Notice
- Discharge Consent
- Enforcement or Prohibition Notice
- Integrated Pollution Control
- Integrated Pollution Prevention Control
- Local Authority Integrated Pollution Prevention and Control
- Local Authority Pollution Prevention and Control
- Local Authority Pollution Prevention and Control Enforcement
- Pollution Incident to Controlled Waters
- Prosecution Relating to Authorised Processes
- Prosecution Relating to Controlled Waters
- Registered Radioactive Substance
- River Network or Water Feature
- River Quality Sampling Point
- Substantiated Pollution Incident Register
- Water Abstraction
- Water Industry Act Referral

Geological

- BGS Recorded Mineral Site

Industrial Land Use

- Contemporary Trade Directory Entry
- Fuel Station Entry

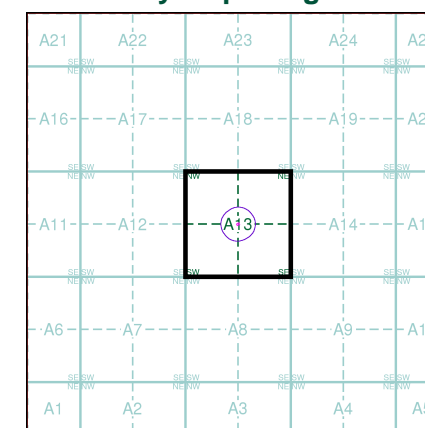
Waste

- BGS Recorded Landfill Site (Location)
- BGS Recorded Landfill Site
- EA Historic Landfill (Buffered Point)
- EA Historic Landfill (Polygon)
- Integrated Pollution Control Registered Waste Site
- Licensed Waste Management Facility (Landfill Boundary)
- Licensed Waste Management Facility (Location)
- Local Authority Recorded Landfill Site (Location)
- Local Authority Recorded Landfill Site
- Registered Landfill Site
- Registered Landfill Site (Location)
- Registered Landfill Site (Point Buffered to 100m)
- Registered Landfill Site (Point Buffered to 250m)
- Registered Waste Transfer Site (Location)
- Registered Waste Transfer Site
- Registered Waste Treatment or Disposal Site (Location)
- Registered Waste Treatment or Disposal Site

Hazardous Substances

- COMAH Site
- Explosive Site
- NIHHS Site
- Planning Hazardous Substance Consent
- Planning Hazardous Substance Enforcement

Site Sensitivity Map - Segment A13



Order Details

Order Number: 67887439_1_1
Customer Ref: J15145
National Grid Reference: 528440, 186070
Slice: A
Site Area (Ha): 0.02

Site Details

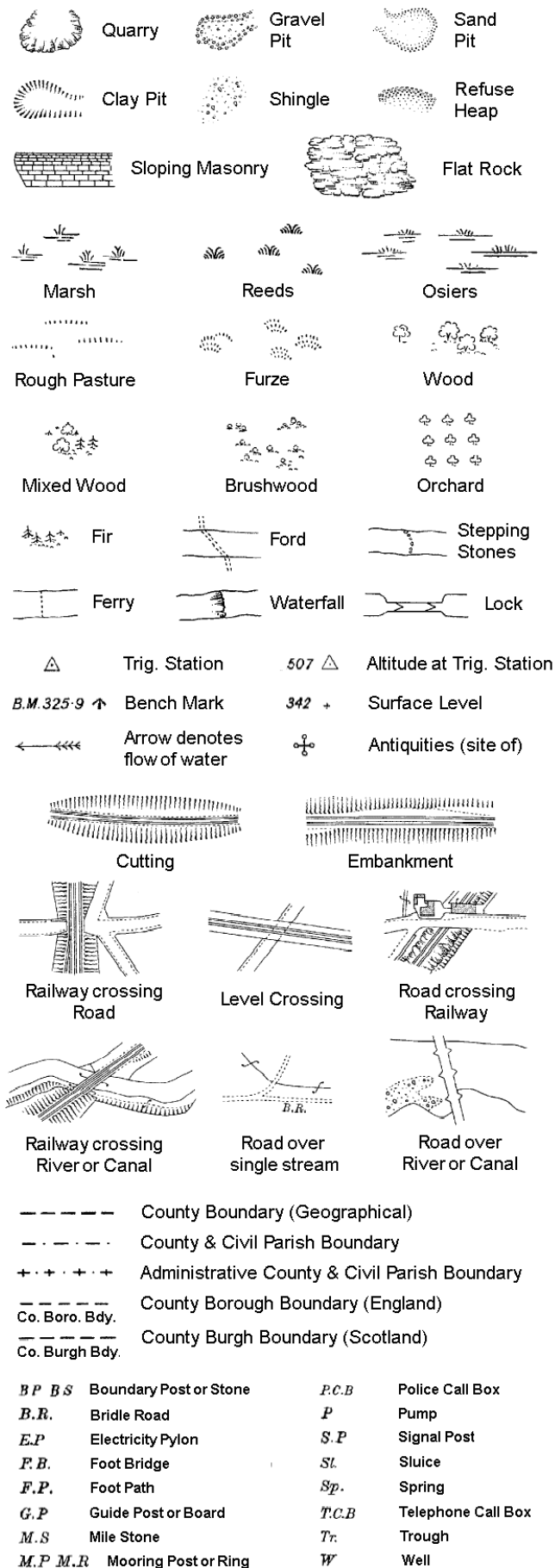
Bull & Last, Highgate Road, LONDON, NW5 1QS



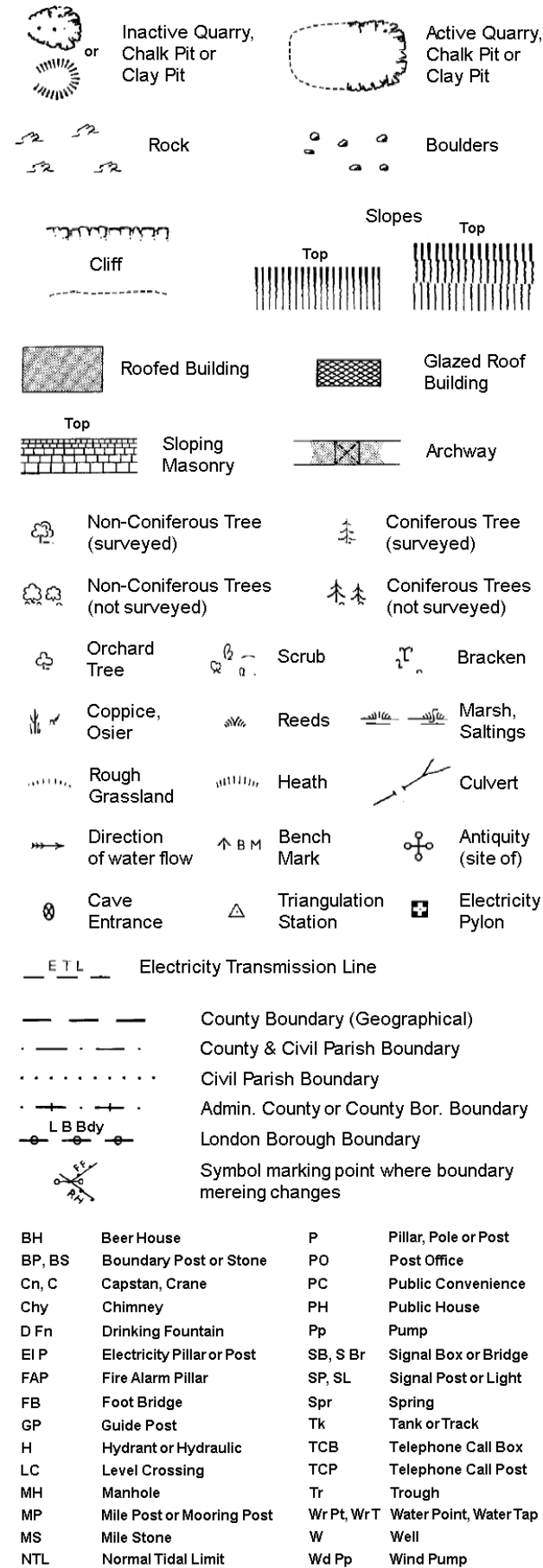
Tel: 0844 844 9952
Fax: 0844 844 9951
Web: www.envirocheck.co.uk

Historical Mapping Legends

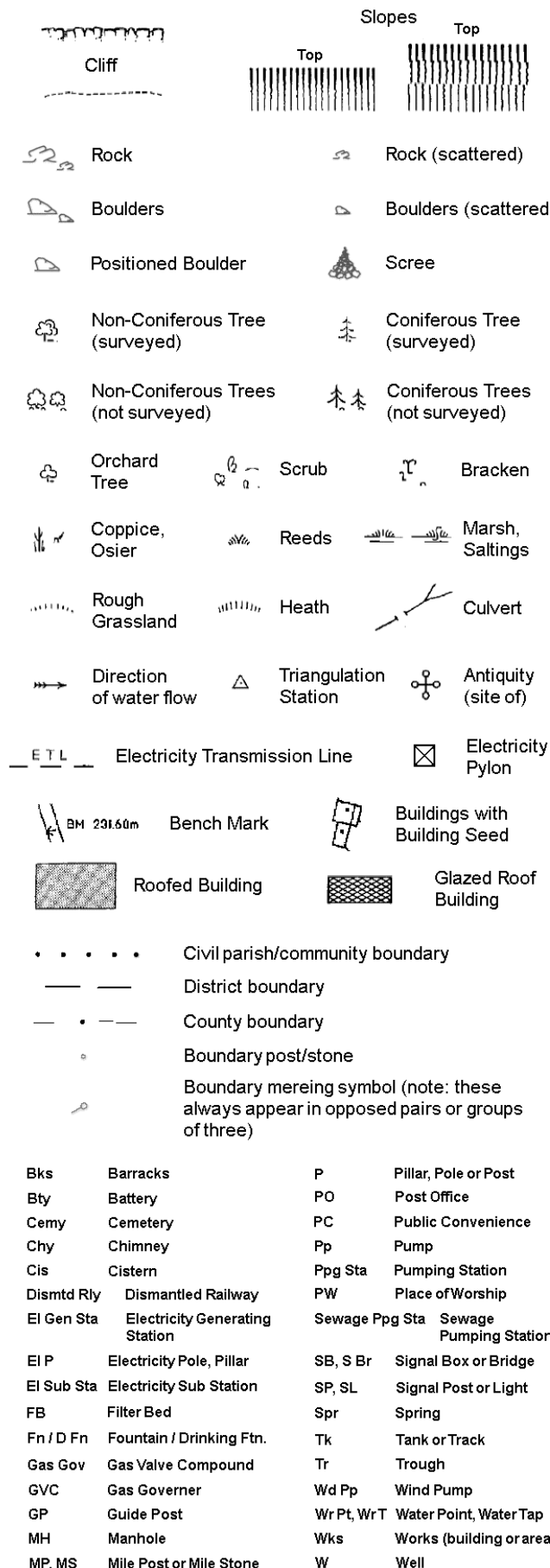
Ordnance Survey County Series and Ordnance Survey Plan 1:2,500



Ordnance Survey Plan, Additional SIMs and Supply of Unpublished Survey Information 1:2,500 and 1:1,250



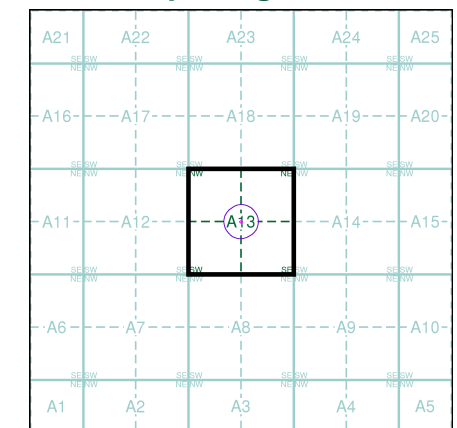
Large-Scale National Grid Data 1:2,500 and 1:1,250



Historical Mapping & Photography included:

Mapping Type	Scale	Date	Pg
London	1:2,500	1873	2
London	1:2,500	1896	3
London	1:2,500	1915	4
London	1:2,500	1936	5
Historical Aerial Photography	1:1,250	1946	6
Ordnance Survey Plan	1:1,250	1952 - 1954	7
Ordnance Survey Plan	1:2,500	1953 - 1954	8
Ordnance Survey Plan	1:1,250	1962 - 1966	9
Additional SIMs	1:1,250	1963 - 1981	10
Ordnance Survey Plan	1:2,500	1970	11
Ordnance Survey Plan	1:1,250	1973 - 1980	12
Supply of Unpublished Survey Information	1:1,250	1974	13
Large-Scale National Grid Data	1:1,250	1991	14
Large-Scale National Grid Data	1:1,250	1992 - 1995	15

Historical Map - Segment A13



Order Details

Order Number: 67887439_1_1
Customer Ref: J15145
National Grid Reference: 528440, 186070
Slice: A
Site Area (Ha): 0.02
Search Buffer (m): 100

Site Details

Bull & Last, Highgate Road, LONDON, NW5 1QS



Tel: 0844 844 9952
Fax: 0844 844 9951
Web: www.envirocheck.co.uk

Historical Mapping Legends

Ordnance Survey County Series 1:10,560

	Gravel Pit		Sand Pit		Other Pits
	Quarry		Shingle		Orchard
	Osiers		Reeds		Marsh
	Mixed Wood		Deciduous		Brushwood
	Fir		Furze		Rough Pasture
	Arrow denotes flow of water		Trigonometrical Station		
	Site of Antiquities		Bench Mark		
	Pump, Guide Post, Signal Post		Well, Spring, Boundary Post		
	Surface Level				
	Sketched Contour		Instrumental Contour		
	Main Roads		Minor Roads		
	Sunken Road		Raised Road		
	Road over Railway		Railway over River		
	Railway over Road		Level Crossing		
	Road over River or Canal		Road over Stream		
	County Boundary (Geographical)				
	County & Civil Parish Boundary				
	Administrative County & Civil Parish Boundary				
	County Borough Boundary (England)				
	County Burgh Boundary (Scotland)				
	Rural District Boundary				
	Civil Parish Boundary				

Ordnance Survey Plan 1:10,000

	Chalk Pit, Clay Pit or Quarry		Gravel Pit
	Sand Pit		Disused Pit or Quarry
	Refuse or Slag Heap		Lake, Loch or Pond
	Dunes		Boulders
	Coniferous Trees		Non-Coniferous Trees
	Orchard		Scrub
	Bracken		Heath
	Marsh		Reeds
	Building		Glasshouse
	Sloping Masonry		Pylon
	Electricity Transmission Line		Pole
	Cutting		Embankment
	Road Under		Road Over
	Level Crossing		Foot Bridge
	Standard Gauge Multiple Track		Standard Gauge Single Track
	Siding, Tramway or Mineral Line		Narrow Gauge
	Geographical County		
	Administrative County, County Borough or County of City		
	Municipal Borough, Urban or Rural District, Burgh or District Council		
	Borough, Burgh or County Constituency		
	Civil Parish		
	Boundary Post or Stone		Police Station
	Church		Post Office
	Club House		Public Convenience
	Fire Engine Station		Public House
	Foot Bridge		Signal Box
	Fountain		Spring
	Guide Post		Telephone Call Box
	Mile Post		Telephone Call Post
	Mile Stone		Well

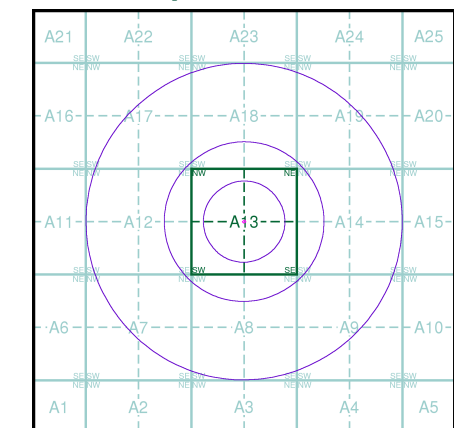
1:10,000 Raster Mapping

	Gravel Pit		Refuse tip or slag heap
	Rock		Rock (scattered)
	Boulders		Boulders (scattered)
	Shingle		Mud
	Sand		Sand Pit
	Slopes		Top of cliff
	General detail		Underground detail
	Overhead detail		Narrow gauge railway
	Multi-track railway		Single track railway
	County boundary (England only)		Civil, parish or community boundary
	District, Unitary, Metropolitan, London Borough boundary		Constituency boundary
	Area of wooded vegetation		Non-coniferous trees
	Non-coniferous trees (scattered)		Coniferous trees
	Coniferous trees (scattered)		Positioned tree
	Orchard		Coppice or Osiers
	Rough Grassland		Heath
	Scrub		Marsh, Salt Marsh or Reeds
	Water feature		Flow arrows
	Mean high water (springs)		Mean low water (springs)
	Telephone line (where shown)		Electricity transmission line (with poles)
	Bench mark (where shown)		Triangulation station
	Point feature (e.g. Guide Post or Mile Stone)		Pylon, flare stack or lighting tower
	Site of (antiquity)		Glasshouse
	General Building		Important Building

Historical Mapping & Photography included:

Mapping Type	Scale	Date	Pg
Middlesex	1:10,560	1873 - 1882	3
Middlesex	1:10,560	1879	4
London	1:10,560	1896	5
Essex	1:10,560	1920	6
London	1:10,560	1920	7
London	1:10,560	1938	8
Essex	1:10,560	1938	9
Historical Aerial Photography	1:10,560	1950	10
Ordnance Survey Plan	1:10,000	1951	11
Ordnance Survey Plan	1:10,000	1957 - 1958	12
Ordnance Survey Plan	1:10,000	1968	13
Ordnance Survey Plan	1:10,000	1974 - 1976	14
London	1:25,000	1985	15
Ordnance Survey Plan	1:10,000	1991 - 1996	16
10K Raster Mapping	1:10,000	2006	17
VectorMap Local	1:10,000	2015	18

Historical Map - Slice A

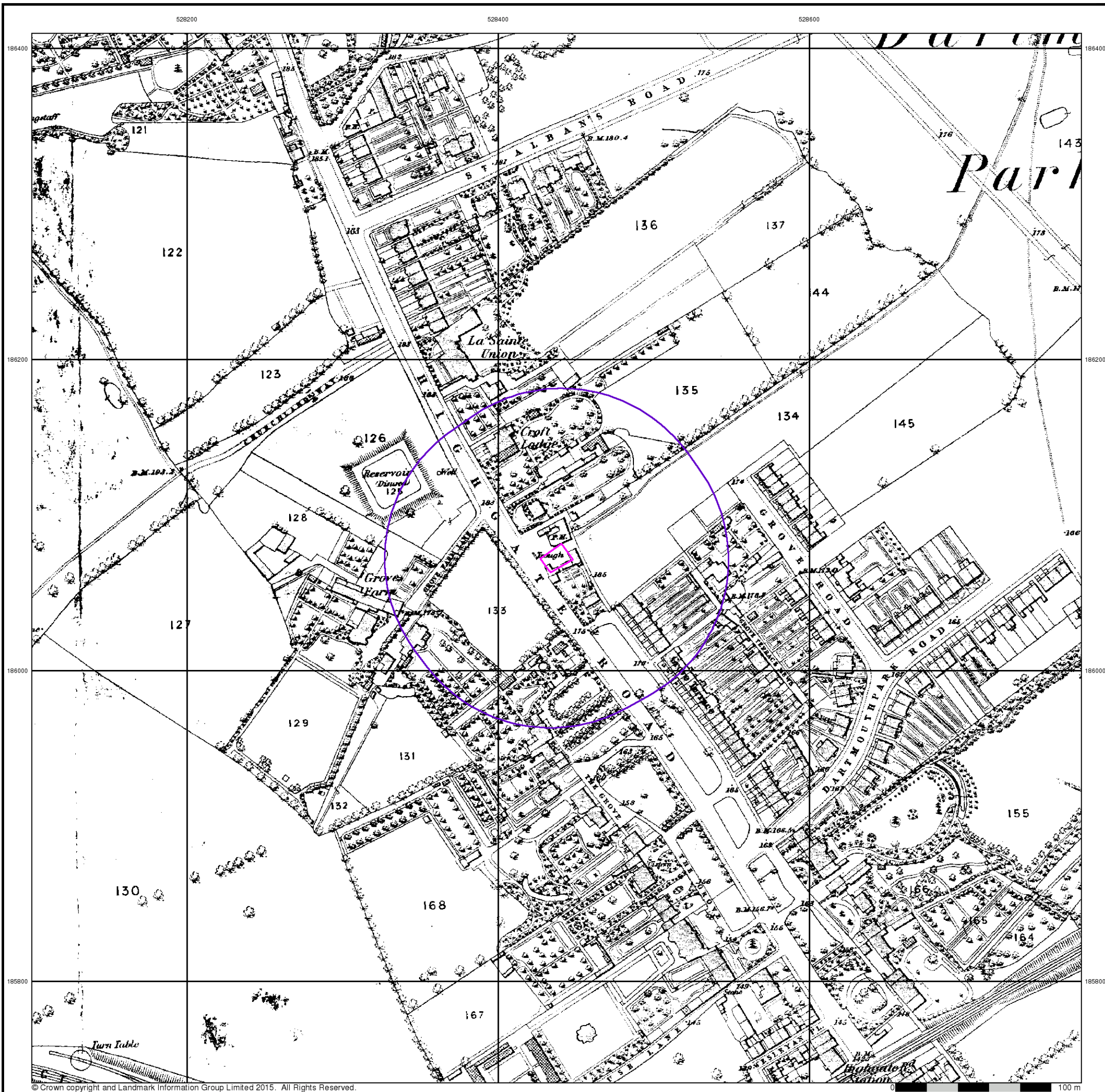


Order Details

Order Number: 67887439_1_1
 Customer Ref: J15145
 National Grid Reference: 528440, 186070
 Slice: A
 Site Area (Ha): 0.02
 Search Buffer (m): 1000

Site Details

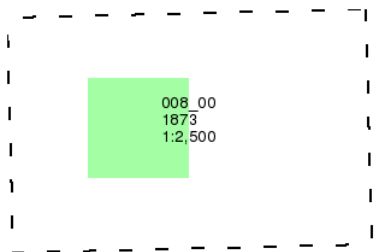
Bull & Last, Highgate Road, LONDON, NW5 1QS



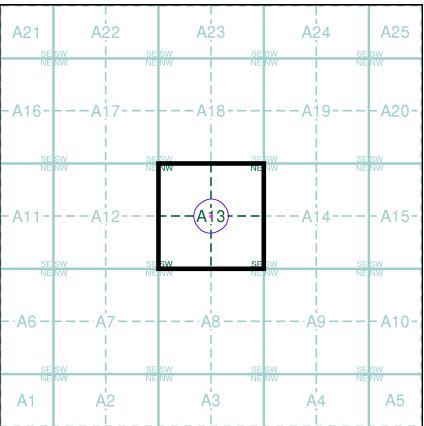
London
Published 1873
Source map scale - 1:2,500

The historical maps shown were reproduced from maps predominantly held at the scale adopted for England, Wales and Scotland in the 1840's. In 1854 the 1:2,500 scale was adopted for mapping urban areas and by 1896 it covered the whole of what were considered to be the cultivated parts of Great Britain. The published date given below is often some years later than the surveyed date. Before 1938, all OS maps were based on the Cassini Projection, with independent surveys of a single county or group of counties, giving rise to significant inaccuracies in outlying areas.

Map Name(s) and Date(s)



Historical Map - Segment A13



Order Details

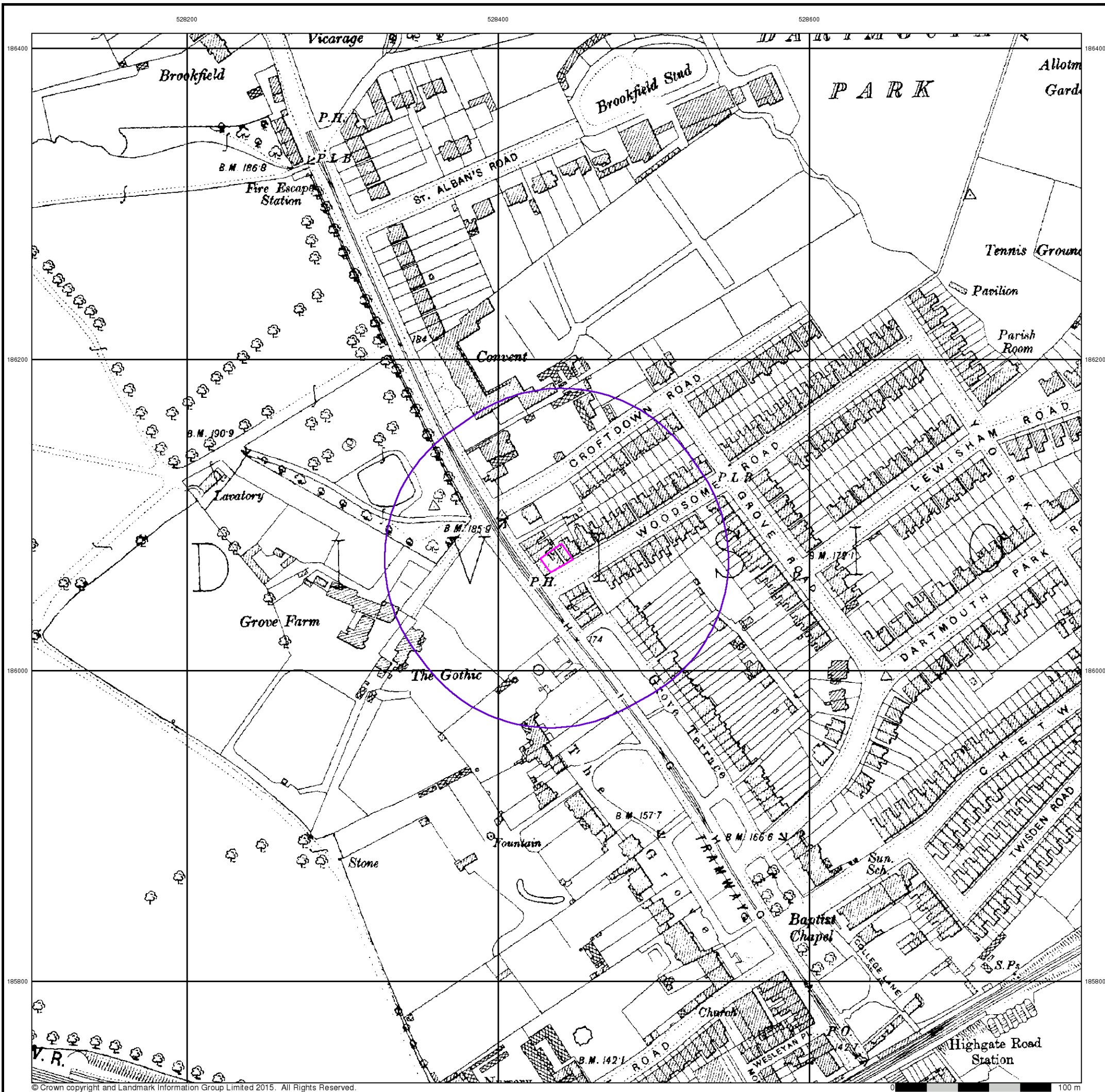
Order Number: 67887439_1_1
Customer Ref: J15145
National Grid Reference: 528440, 186070
Slice: A
Site Area (Ha): 0.02
Search Buffer (m): 100

Site Details

Bull & Last, Highgate Road, LONDON, NW5 1QS



Tel: 0844 844 9952
Fax: 0844 844 9951
Web: www.envirocheck.co.uk



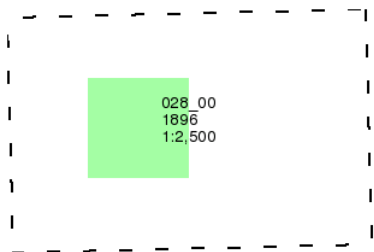
London

Published 1896

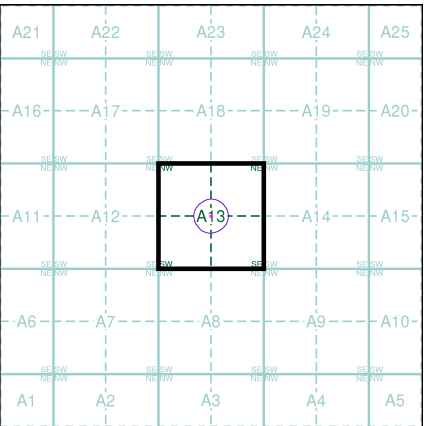
Source map scale - 1:2,500

The historical maps shown were reproduced from maps predominantly held at the scale adopted for England, Wales and Scotland in the 1840's. In 1854 the 1:2,500 scale was adopted for mapping urban areas and by 1896 it covered the whole of what were considered to be the cultivated parts of Great Britain. The published date given below is often some years later than the surveyed date. Before 1938, all OS maps were based on the Cassini Projection, with independent surveys of a single county or group of counties, giving rise to significant inaccuracies in outlying areas.

Map Name(s) and Date(s)



Historical Map - Segment A13



Order Details

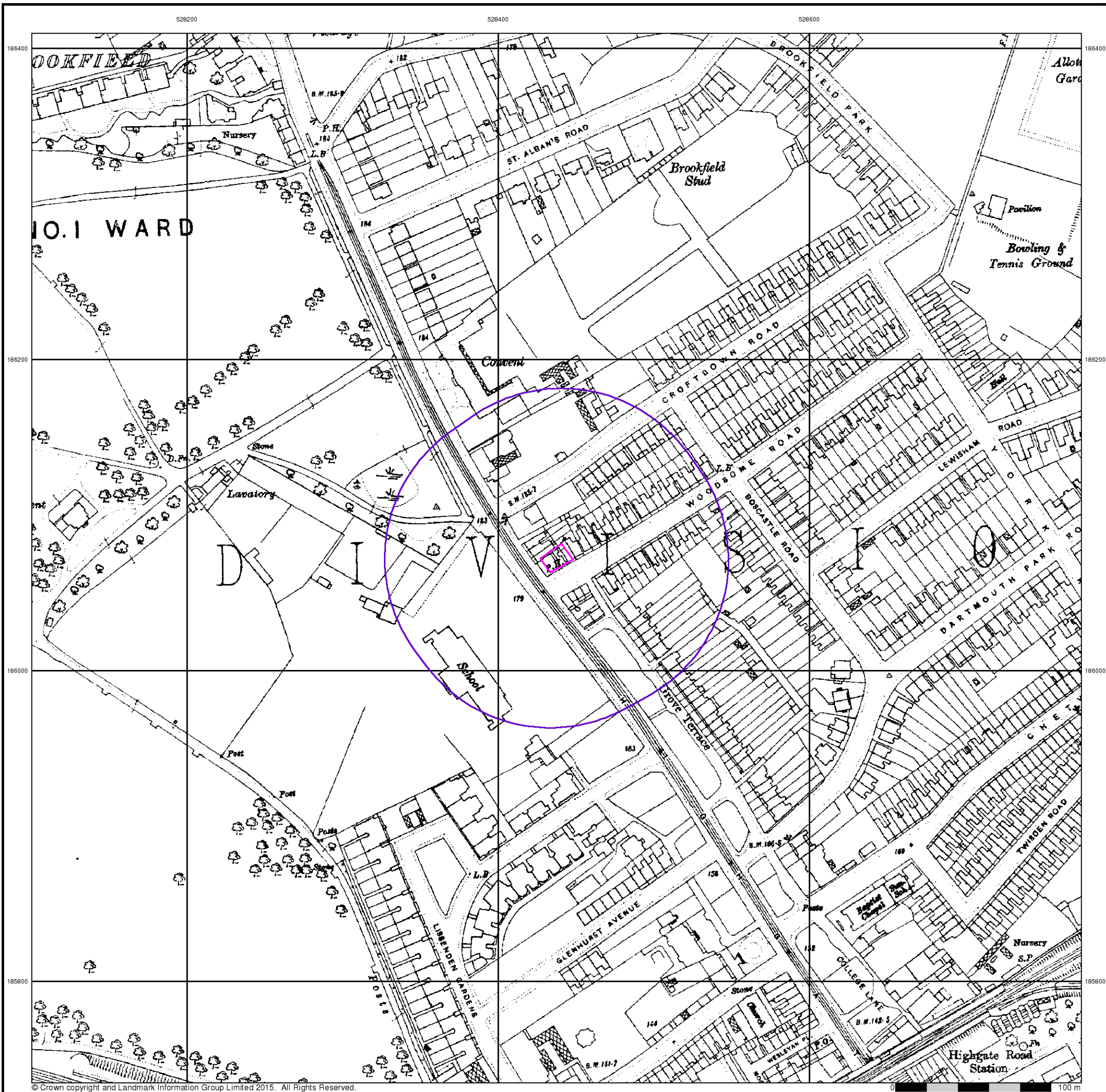
Order Number: 67887439_1_1
Customer Ref: J15145
National Grid Reference: 528440, 186070
Slice: A
Site Area (Ha): 0.02
Search Buffer (m): 100

Site Details

Bull & Last, Highgate Road, LONDON, NW5 1QS



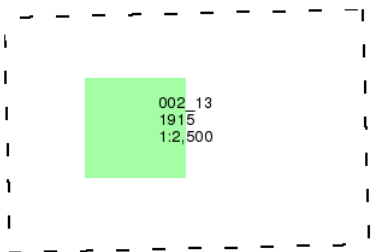
Tel: 0844 844 9952
Fax: 0844 844 9951
Web: www.envirocheck.co.uk



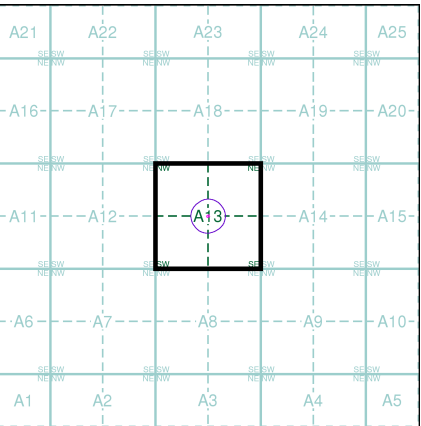
London
Published 1915
Source map scale - 1:2,500

The historical maps shown were reproduced from maps predominantly held at the scale adopted for England, Wales and Scotland in the 1840's. In 1854 the 1:2,500 scale was adopted for mapping urban areas and by 1896 it covered the whole of what were considered to be the cultivated parts of Great Britain. The published date given below is often some years later than the surveyed date. Before 1938, all OS maps were based on the Cassini Projection, with independent surveys of a single county or group of counties, giving rise to significant inaccuracies in outlying areas.

Map Name(s) and Date(s)



Historical Map - Segment A13



Order Details

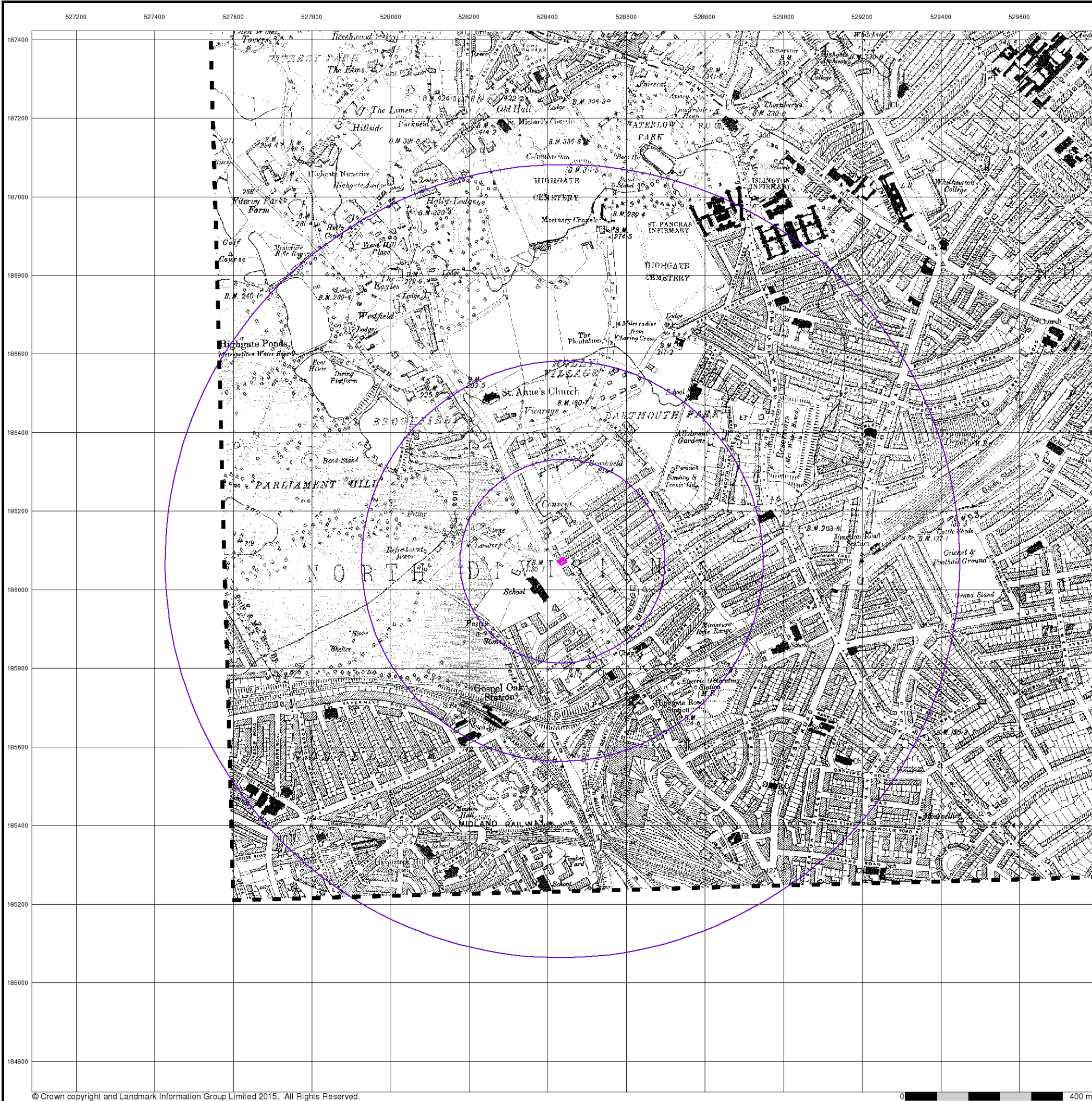
Order Number: 67887439_1_1
Customer Ref: J15145
National Grid Reference: 528440, 186070
Slice: A
Site Area (Ha): 0.02
Search Buffer (m): 100

Site Details

Bull & Last, Highgate Road, LONDON, NW5 1QS



Tel: 0844 844 9952
Fax: 0844 844 9951
Web: www.envirocheck.co.uk



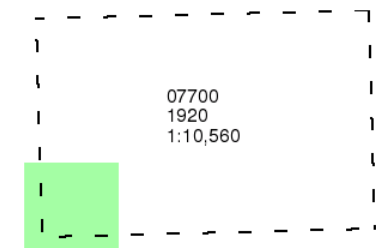
Essex

Published 1920

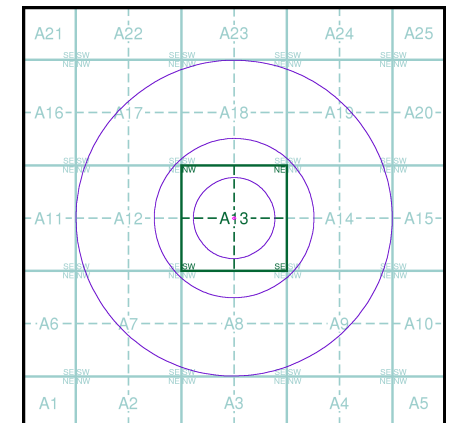
Source map scale - 1:10,560

The historical maps shown were reproduced from maps predominantly held at the scale adopted for England, Wales and Scotland in the 1840's. In 1854 the 1:2,500 scale was adopted for mapping urban areas; these maps were used to update the 1:10,560 maps. The published date given therefore is often some years later than the surveyed date. Before 1938, all OS maps were based on the Cassini Projection, with independent surveys of a single county or group of counties, giving rise to significant inaccuracies in outlying areas. In the late 1940's, a Provisional Edition was produced, which updated the 1:10,560 mapping from a number of sources. The maps appear unfinished - with all military camps and other strategic sites removed. These maps were initially overprinted with the National Grid. In 1970, the first 1:10,000 maps were produced using the Transverse Mercator Projection. The revision process continued until recently, with new editions appearing every 10 years or so for urban areas.

Map Name(s) and Date(s)



Historical Map - Slice A



Order Details

Order Number: 67887439_1_1
Customer Ref: J15145
National Grid Reference: 528440, 186070
Slice: A
Site Area (Ha): 0.02
Search Buffer (m): 1000

Site Details

Bull & Last, Highgate Road, LONDON, NW5 1QS



Tel: 0844 844 9952
Fax: 0844 844 9951
Web: www.envirocheck.co.uk