

ALL DIMENSIONS ARE IN mm UNLESS NOTED OTHERWISE

N.G.R. E: 529758 N: 183018

CONCESSION REQUIRED NO

DIRECTIONS TO SITE:

NOTES:

REV	ISSUED FOR APPROVAL	MODIFICATION	BY	CH	DATE
A	Issued for Approval		NTA	GW	08.04.15



Cell Name  
TRAINING LINK

Opt. A

CTIL Reference  
149069

O2 CSR  
(TEF) 070835

Site Address / Contact Details  
TRAINING LINK  
54-56 PHOENIX ROAD  
LONDON  
NW1 1ES

Drawing Title:  
SITE LOCATION MAPS

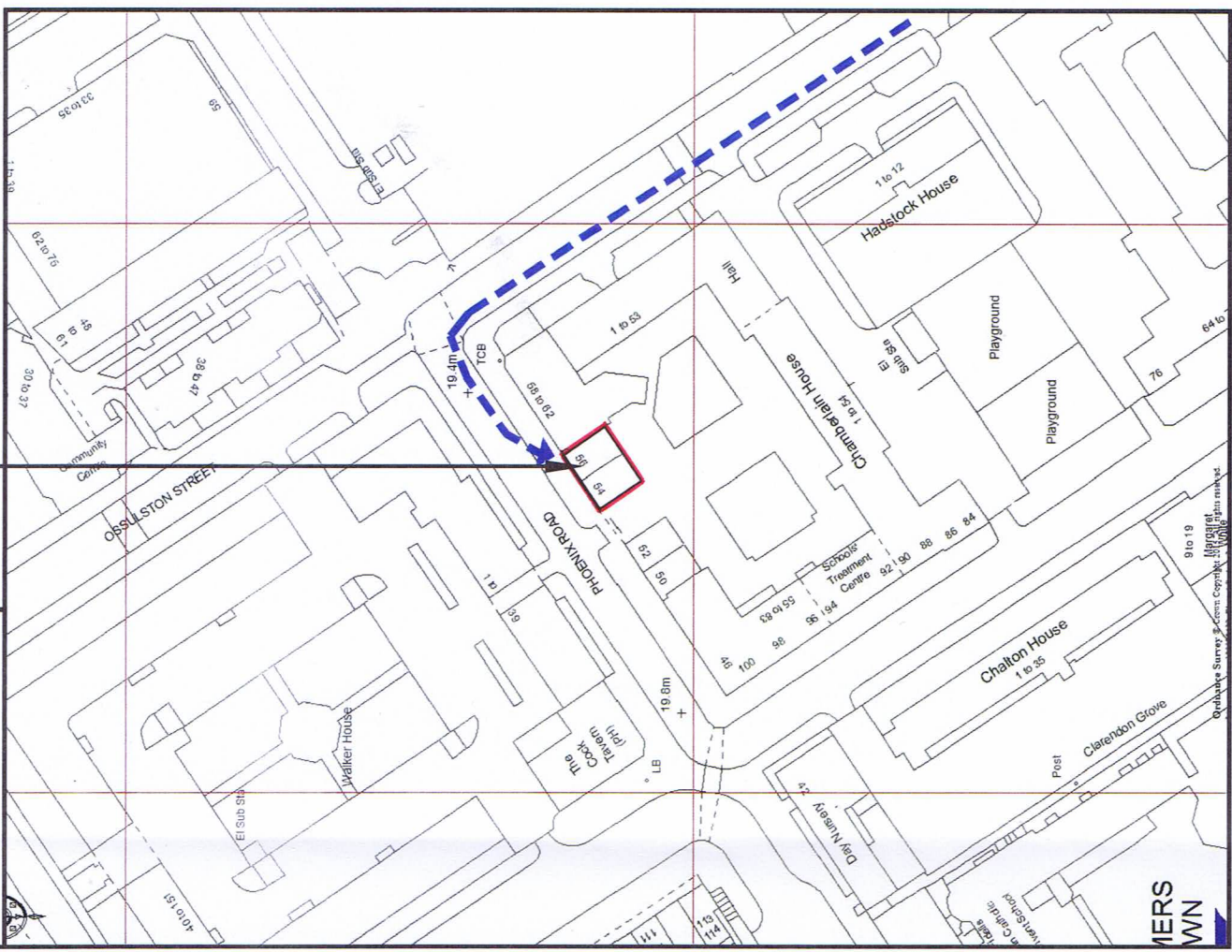
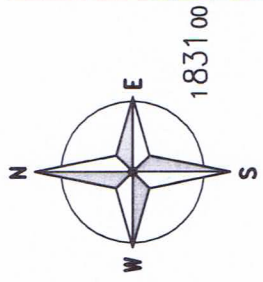
Purpose of Issue:  
SURVEY DETAIL

Drawing Number:  
100

Surveys By:	TM	Original Sheet Size:	A3	Issue:	A
Drawn:	NTA	Date:	08.04.15	Checked:	GW
		Date:	08.04.15		

SITE LOCATION


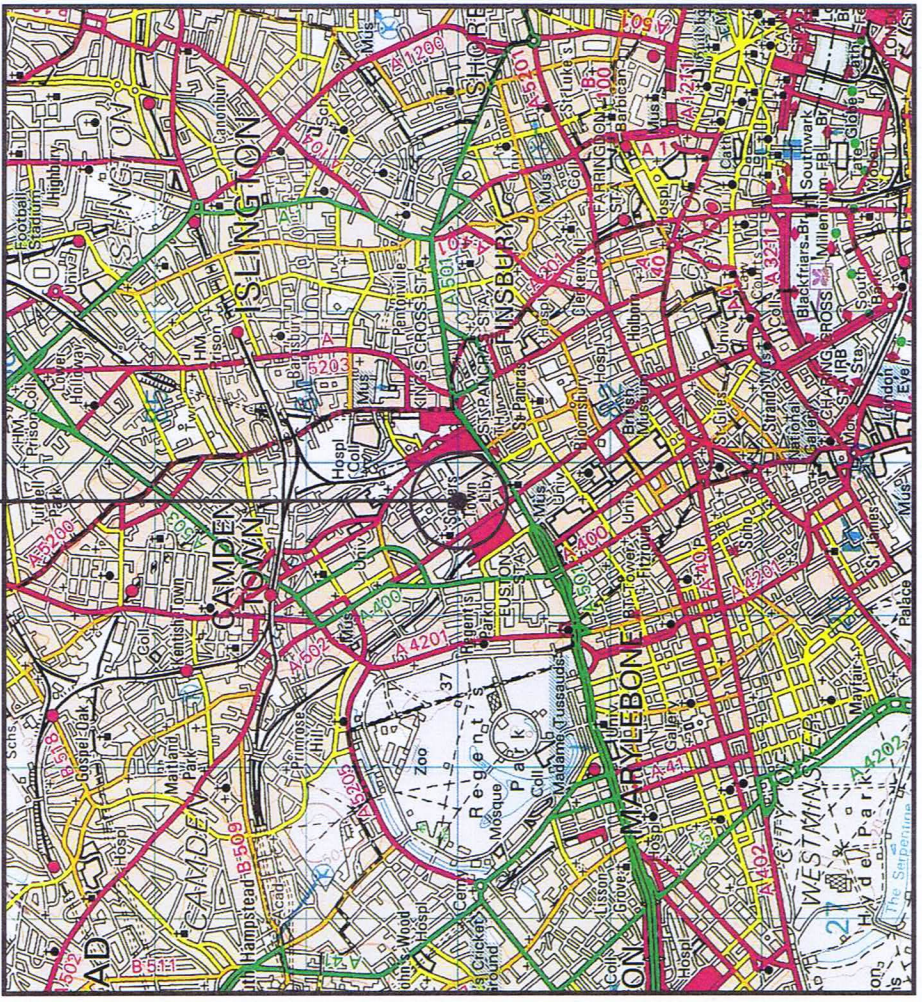
Access Route



529800


529700

SITE LOCATION



SITE LOCATION  
(Scale 1:50000)

Ordnance Survey map extract based upon Landranger map series with the permission of the controller of Her Majesty's Stationery Office Licence No. 100035093 Crown copyright.



SITE PHOTOGRAPH

DETAILED SITE LOCATION  
(Scale 1:1250)

Based upon Ordnance Survey map extract with the permission of the Controller of Her Majesty's Stationery Office. Crown copyright. Licence No. 100035093