

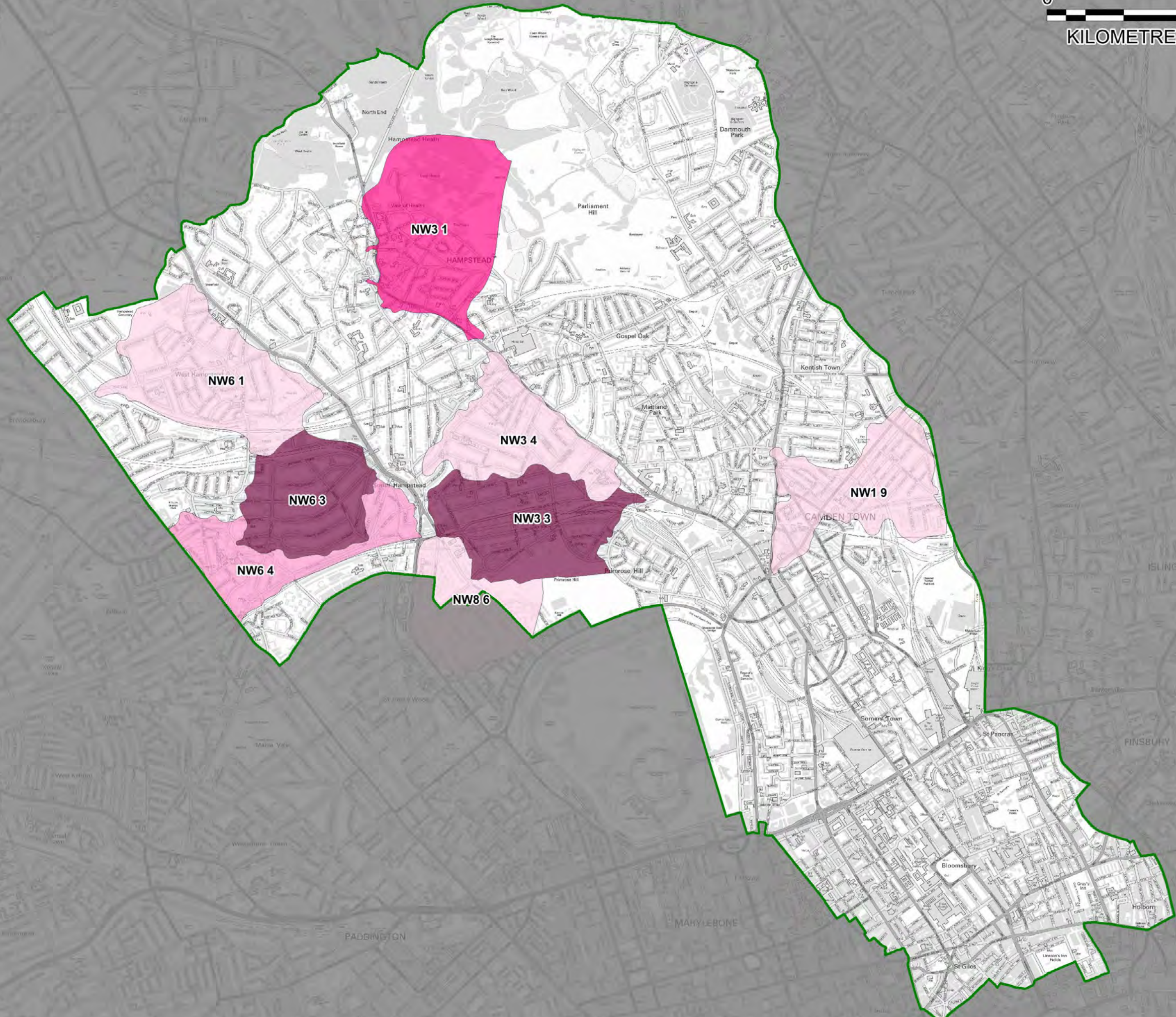



THIS DRAWING IS TO BE USED ONLY FOR THE PURPOSE OF ISSUE THAT IT WAS ISSUED FOR AND IS SUBJECT TO AMENDMENT

LEGEND

London Borough Camden Boundary

**Internal Sewer Flooding
No. of Properties affected**



Contains Ordnance Survey data © Crown copyright and database right 2014

Revision Details

Purpose of Issue **FINAL**

Client Camden

Project Title
LONDON BOROUGH OF CAMDEN STRATEGIC FLOOD RISK ASSESSMENT

Drawing Title
DG5 Internal Sewer Flooding

Drawn CB	Checked JS	Approved MT	Date 03/07/2014
-------------	---------------	----------------	--------------------

URS Internal Project No. 47070547	Scale at A3 1:40,000
---	--------------------------------

THIS DOCUMENT HAS BEEN PREPARED PURSUANT TO AND SUBJECT TO THE TERMS OF URS' APPOINTMENT BY ITS CLIENT. URS ACCEPTS NO LIABILITY FOR ANY USE OF THIS DOCUMENT OTHER THAN BY ITS ORIGINAL CLIENT OR FOLLOWING URS' EXPRESS AGREEMENT TO SUCH USE, AND ONLY FOR THE PURPOSES FOR WHICH IT WAS PREPARED AND PROVIDED.

URS Infrastructure & Environment UK Limited
4 - 8 Greencoat Place
London
SW1P 1PL
Telephone +44 (0)207 7385000
Fax +44 (0)207 7385001
www.ursglobal.com

Drawing Number FIGURE 5a	Rev Rev 1
------------------------------------	---------------------

N:\Water\Current Projects\47070547 Camden SFRA Update (ghost)\0700 WIP\0705 GIS_Data\01-WIP\01_03-Project_Files\WORS



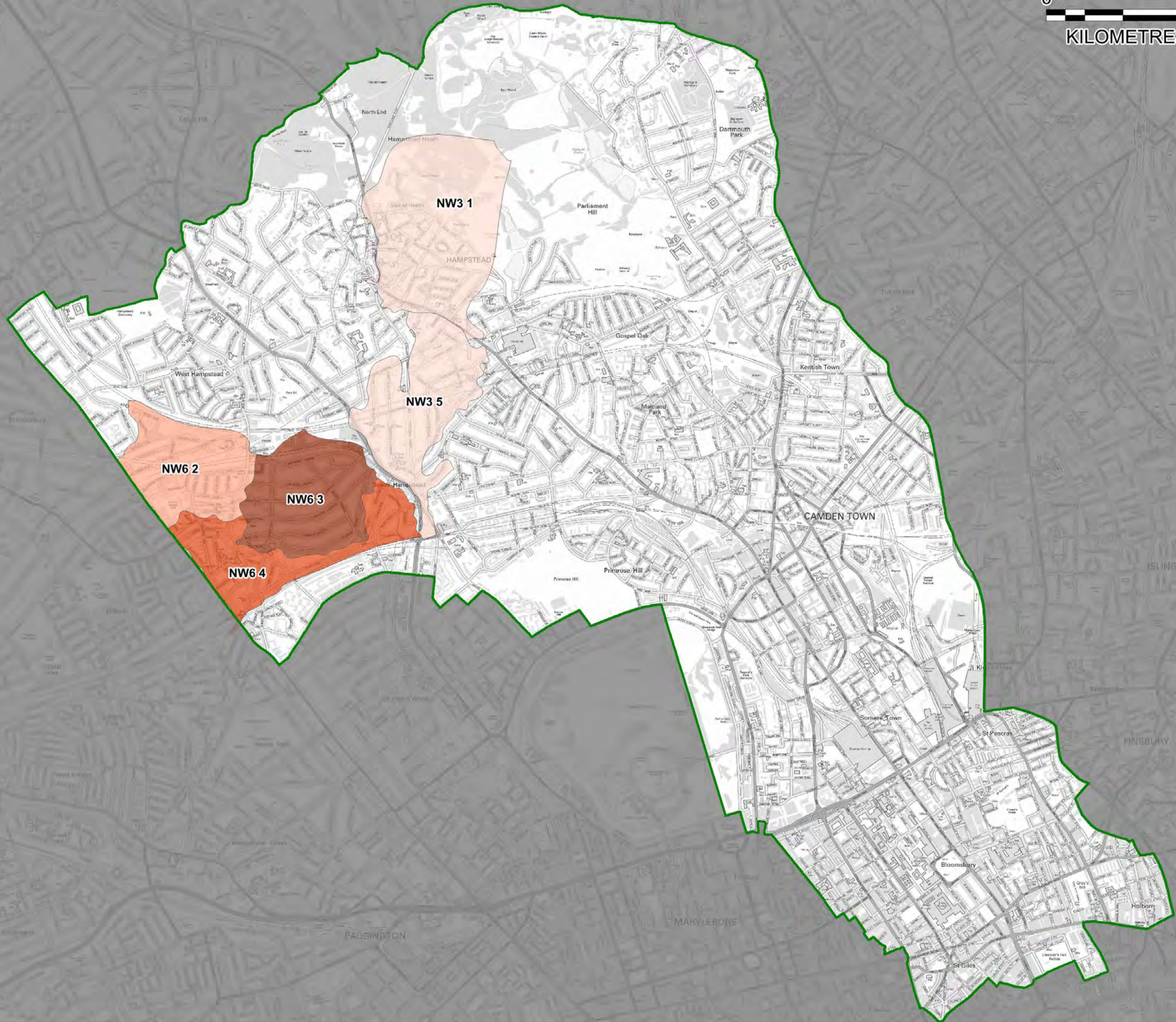
THIS DRAWING IS TO BE USED ONLY FOR THE PURPOSE OF ISSUE THAT IT WAS ISSUED FOR AND IS SUBJECT TO AMENDMENT

LEGEND

London Borough Camden Boundary

Exterior Sewer Flooding
No. of Properties affected

- 1
- 2
- 4
- 18



Contains Ordnance Survey data © Crown copyright and database right 2014

Revision Details	By	Check	Date	Suffix

Purpose of Issue: **FINAL**

Client: Camden

Project Title: **LONDON BOROUGH OF CAMDEN STRATEGIC FLOOD RISK ASSESSMENT**

Drawing Title: **DG5 External Sewer Flooding**

Drawn	Checked	Approved	Date
CB	JS	MT	03/07/2014

URS Internal Project No. **47070547** Scale at A3 **1:40,000**

THIS DOCUMENT HAS BEEN PREPARED PURSUANT TO AND SUBJECT TO THE TERMS OF URS' APPOINTMENT BY ITS CLIENT. URS ACCEPTS NO LIABILITY FOR ANY USE OF THIS DOCUMENT OTHER THAN BY ITS ORIGINAL CLIENT OR FOLLOWING URS' EXPRESS AGREEMENT TO SUCH USE, AND ONLY FOR THE PURPOSES FOR WHICH IT WAS PREPARED AND PROVIDED.

URS Infrastructure & Environment UK Limited
6 - 8 Greencroft Place
London
SW1P 1PL
Telephone +44 (0)207 7865000
Fax +44 (0)207 7365001
www.ursglobal.com



Drawing Number: **FIGURE 5b** Rev: **Rev 1**

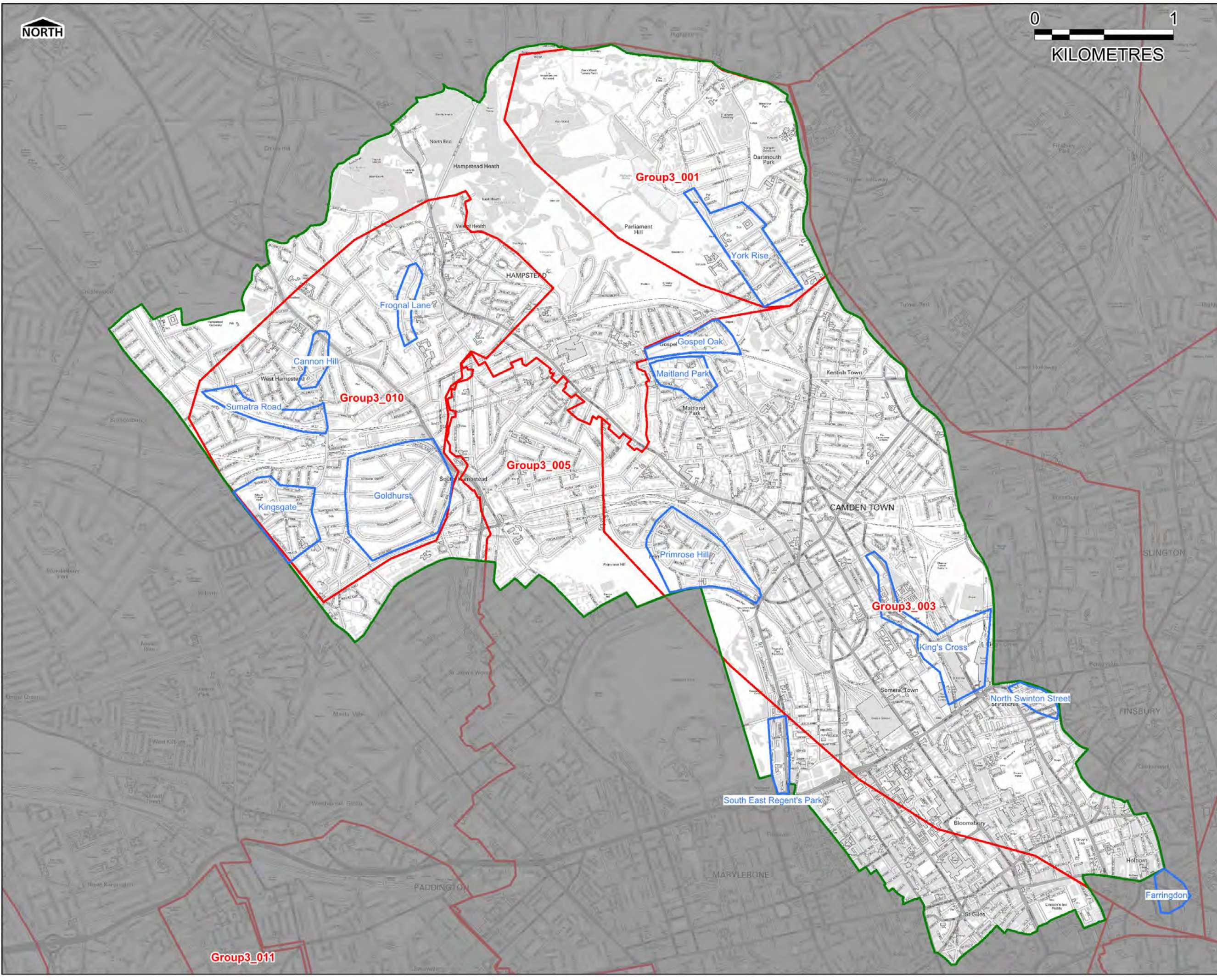
N:\Water\Current Projects\47070547 Camden SFRA Update (ghost)\0700 WIP\0705 GIS_Data\01-WIP\01_03-Project_Files\WORS



THIS DRAWING IS TO BE USED ONLY FOR THE PURPOSE OF ISSUE THAT IT WAS ISSUED FOR AND IS SUBJECT TO AMENDMENT

LEGEND

-  London Borough Camden Boundary
-  Critical Drainage Area
-  Local Flood Risk Zone



Contains Ordnance Survey data © Crown copyright and database right 2014

Revision Details	By	Check	Check Date	Suffix

Purpose of Issue: **FINAL**

Client:  **Camden**

Project Title: **LONDON BOROUGH OF CAMDEN STRATEGIC FLOOD RISK ASSESSMENT**

Drawing Title: **Critical Drainage Areas / Local Flood Risk Zones**

Drawn	Checked	Approved	Date
CB/EB	EY	MT	04/06/2014

URS Internal Project No. **47070547** Scale at A3 **1:25,000**

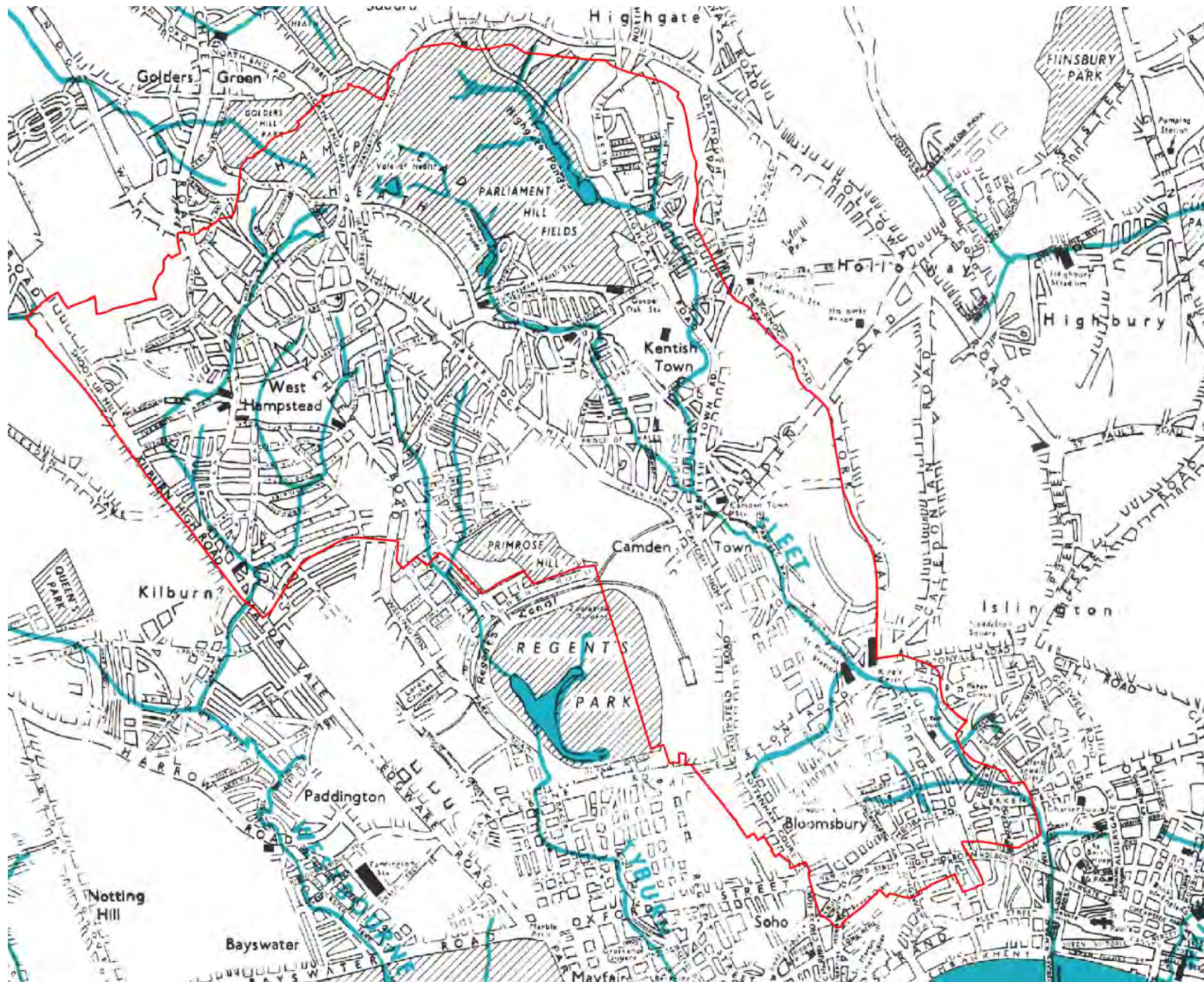
THIS DOCUMENT HAS BEEN PREPARED PURSUANT TO AND IS SUBJECT TO THE TERMS OF URS' APPOINTMENT BY ITS CLIENT. URS ACCEPTS NO LIABILITY FOR ANY USE OF THIS DOCUMENT OTHER THAN BY ITS ORIGINAL CLIENT OR FOLLOWING URS' EXPRESS AGREEMENT TO SUCH USE, AND ONLY FOR THE PURPOSES FOR WHICH IT WAS PREPARED AND PROVIDED.

URS Infrastructure & Environment UK Limited
4 - 8 Greencoat Place
London
SW1P 1PL
Telephone +44 (0)207 7265000
Fax +44 (0)207 7265001
www.ursglobal.com



Drawing Number	Rev
FIGURE 6	Rev 2

N:\Water\Current Projects\47070547 Camden SFRA Update (ghost)\0700 WIP\0705 GIS_Data\01-WIP\01_03-Project_Files\WORS



**Camden Geological, Hydrogeological and Hydrological Study
Watercourses**

Source – Barton, Lost Rivers of London