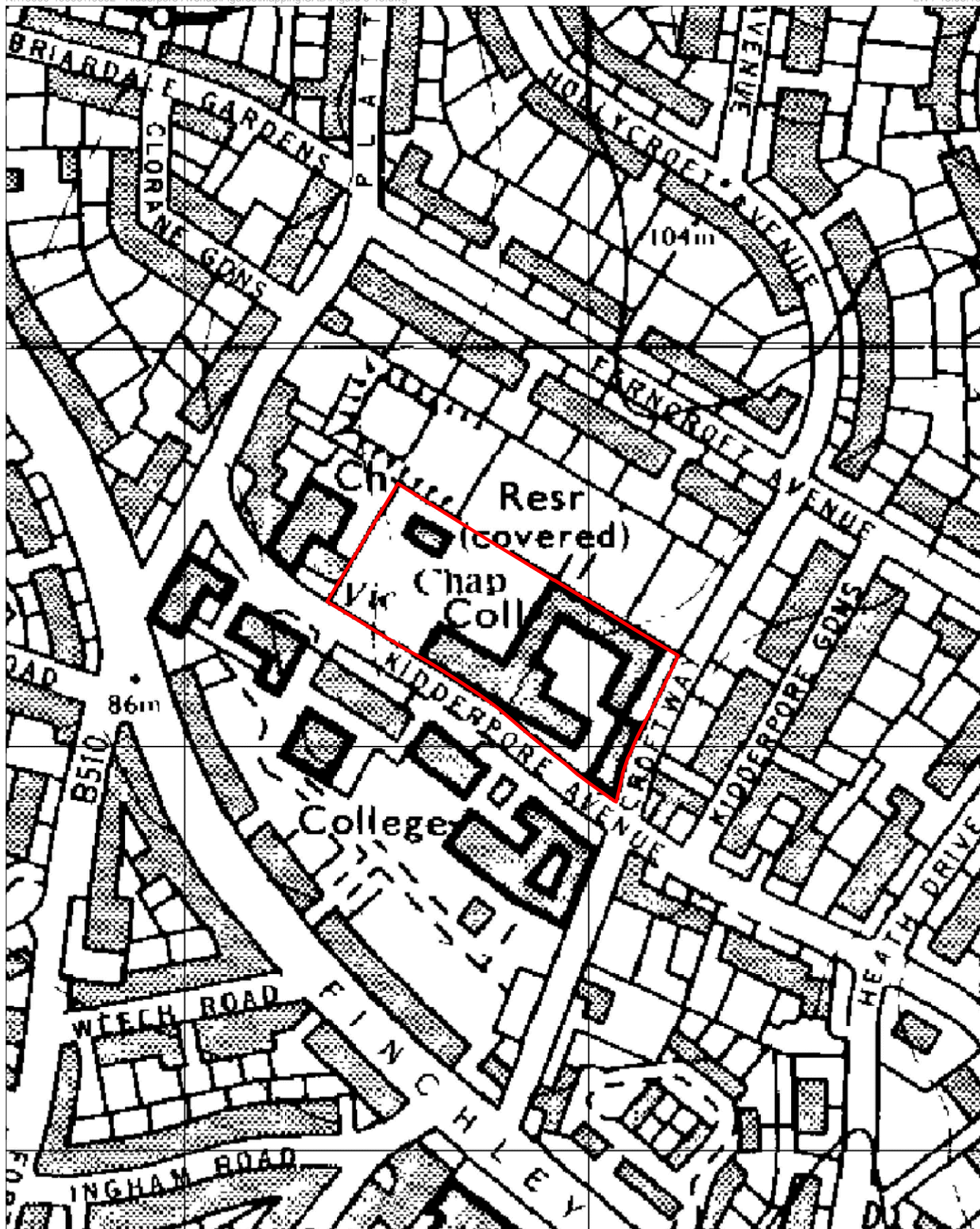


 Site Boundary



Not to Scale:
Illustrative Only

Figure 11:
1962 Ordnance Survey



 Site Boundary



Planning • Heritage
www.cgms.co.uk

Not to Scale:
Illustrative Only

Figure 12:
1976 Ordnance Survey



 Site Boundary



Not to Scale:
Illustrative Only

Figure 13:
2013 Aerial Photograph




Site Boundary



Not to Scale:
Illustrative Only


Figure 14:
Current Site Survey





Planning • Heritage
www.cgms.co.uk

Site Boundary



Not to Scale:
Illustrative Only

Figure 15:
Redevelopment Proposals



Plate 1: 2015 Kidderpore Avenue frontage of Queen Mother Hall, southwestern corner



Plate 2: 2015 College Chapel in the northwestern corner of the site



Plate 3: 2015 view from the western boundary up to Kidderpore Hall



Plate 4: 2015 view across open ground from the Chapel towards the Maynard Wing



Plate 5: 2015 view across open ground towards the rear of Kidderpore Hall



Plate 6: 2015 view east from the quadrangle towards Franklin Hall & Lord Cameron Hall
