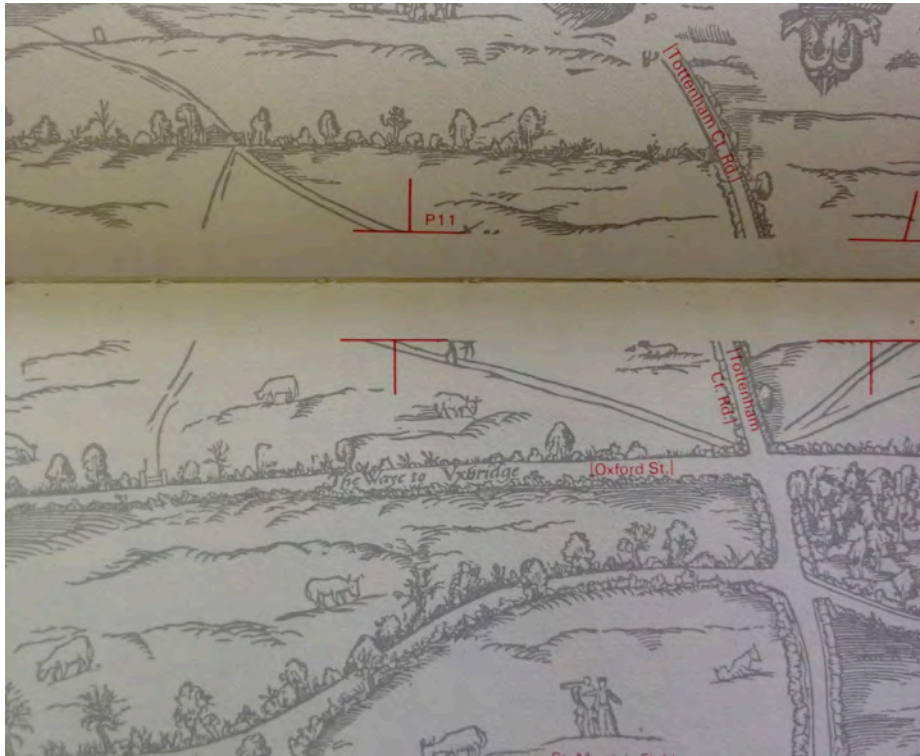
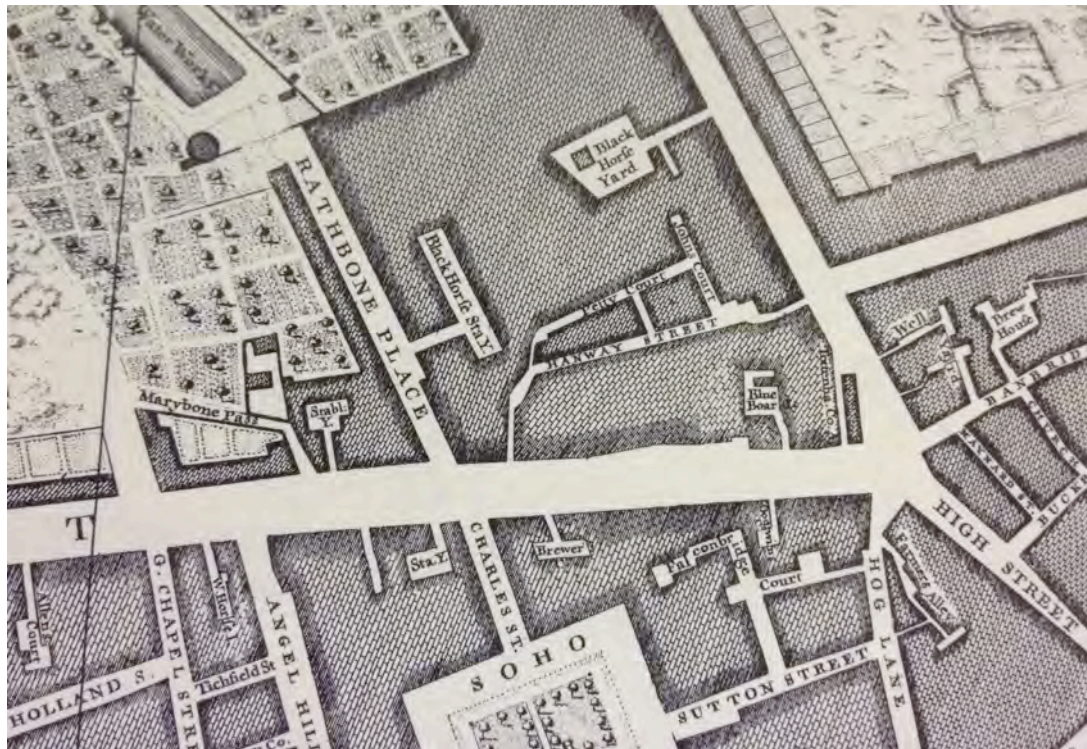


Appendix 6 Historic Map Evidence

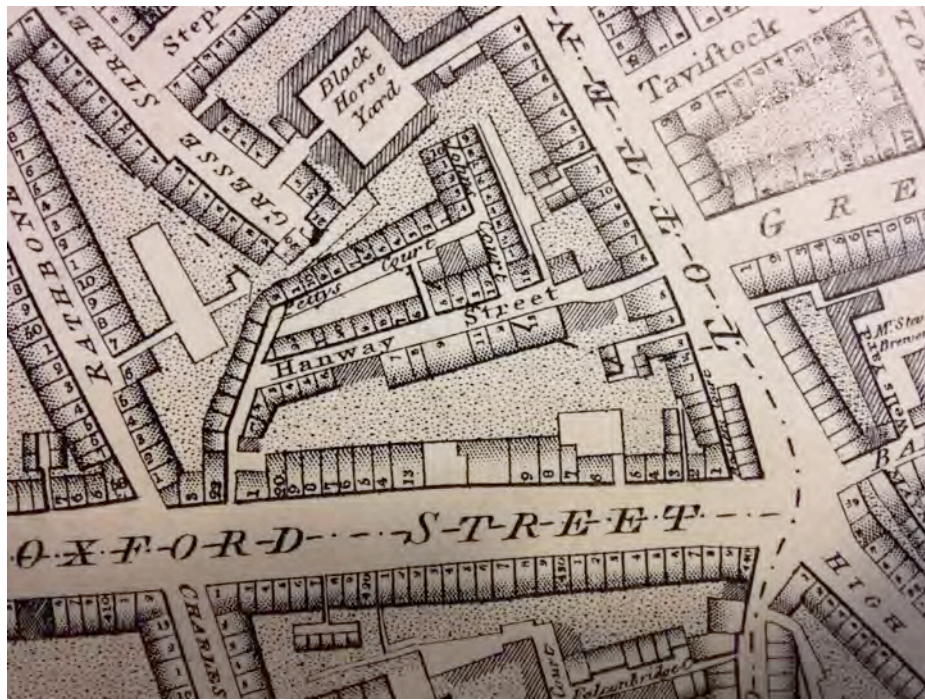
Historic Map 1: Map from c.1600 showing the junction of Oxford Street and Tottenham Court Road



Historic Map 2: John Roque's Map, c.1746



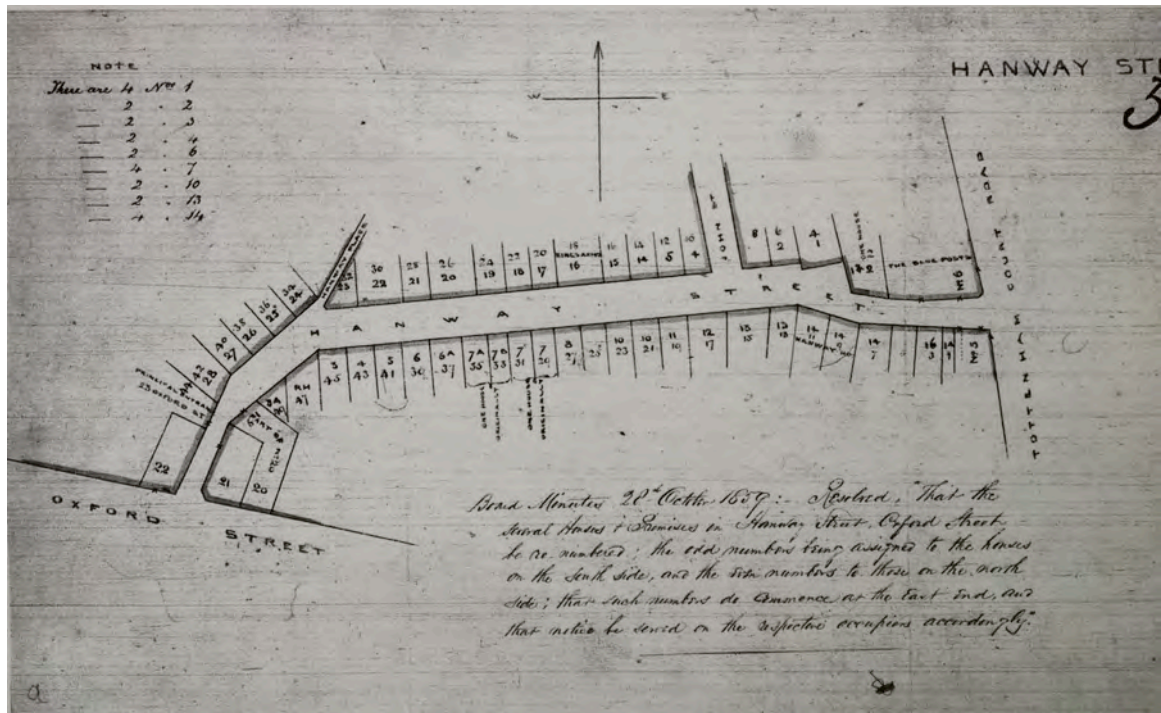
Historic Map 3: Horwood's Map, 1799



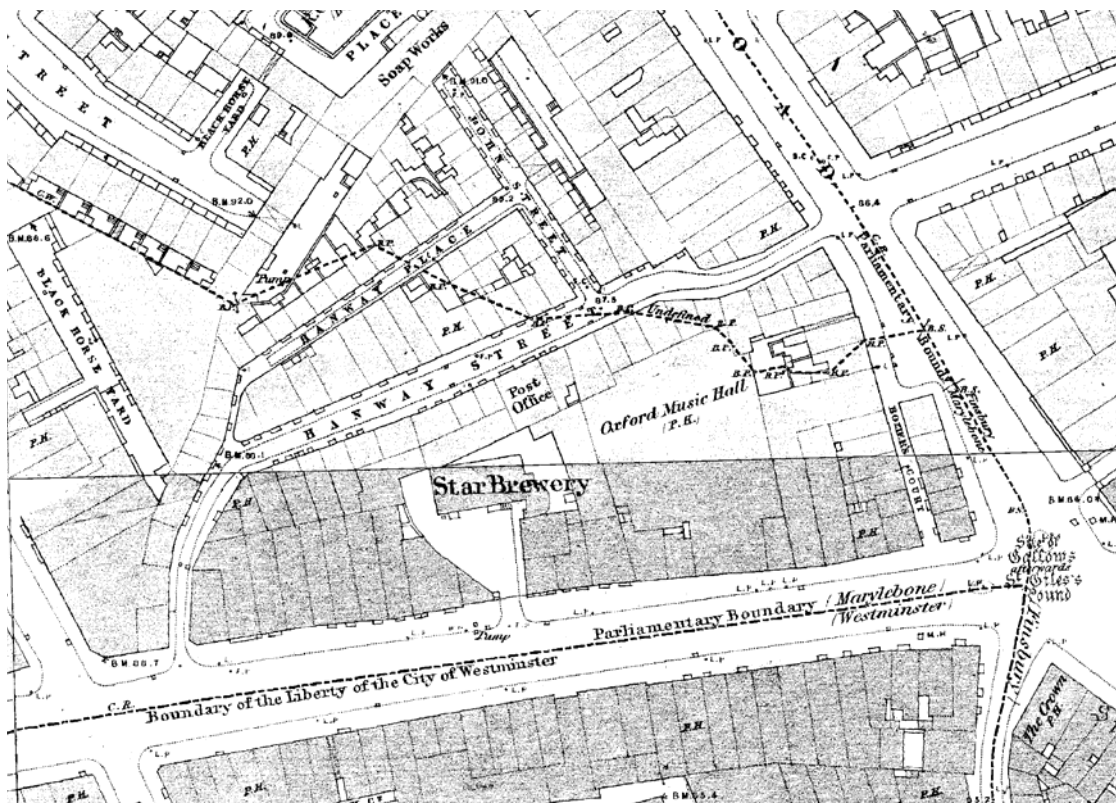
Historic Map 4: Horwood's Map, 1819



Historic Map 5: Street renumbering plan, 1859, showing old building numbers closest to the street line and new numbers furthest away from the street



Historic Map 6: First edition Ordnance Survey Map, scale 1:1,056, c.1872-75



Historic Map 7: Ordnance Survey Map, scale 1:1,056, 1895



Historic Map 8: Ordnance Survey Map, 21st century

