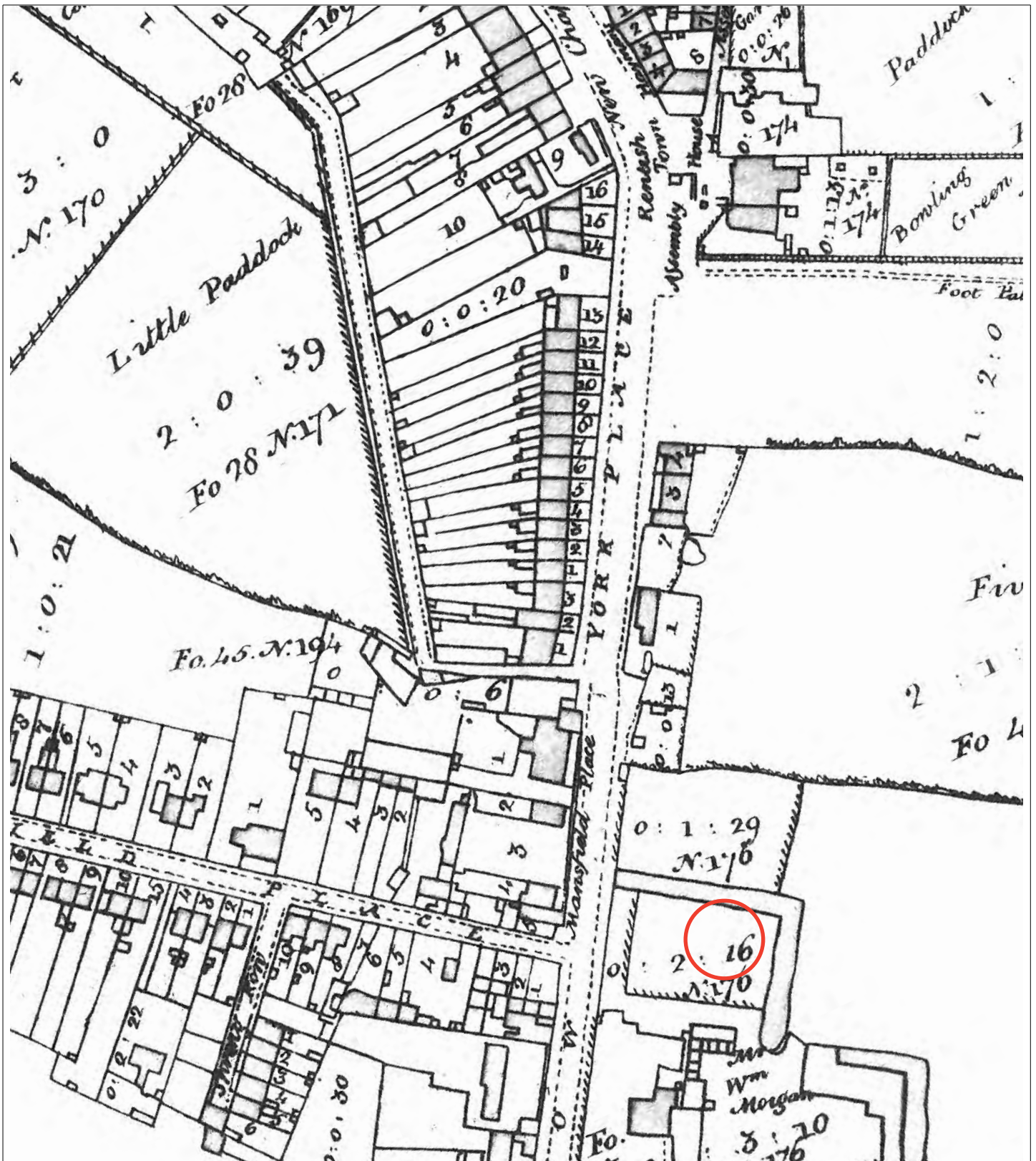


## **Appendix A.5**

### **Historic Maps**



St Pancras Parish Map 1801  
 - Site part of the Christ Church Estate  
 (Farm/Orchard)

# For Planning



Revision    Date    By    Checked

**Map 1 (1801)**

**1590\_H01**

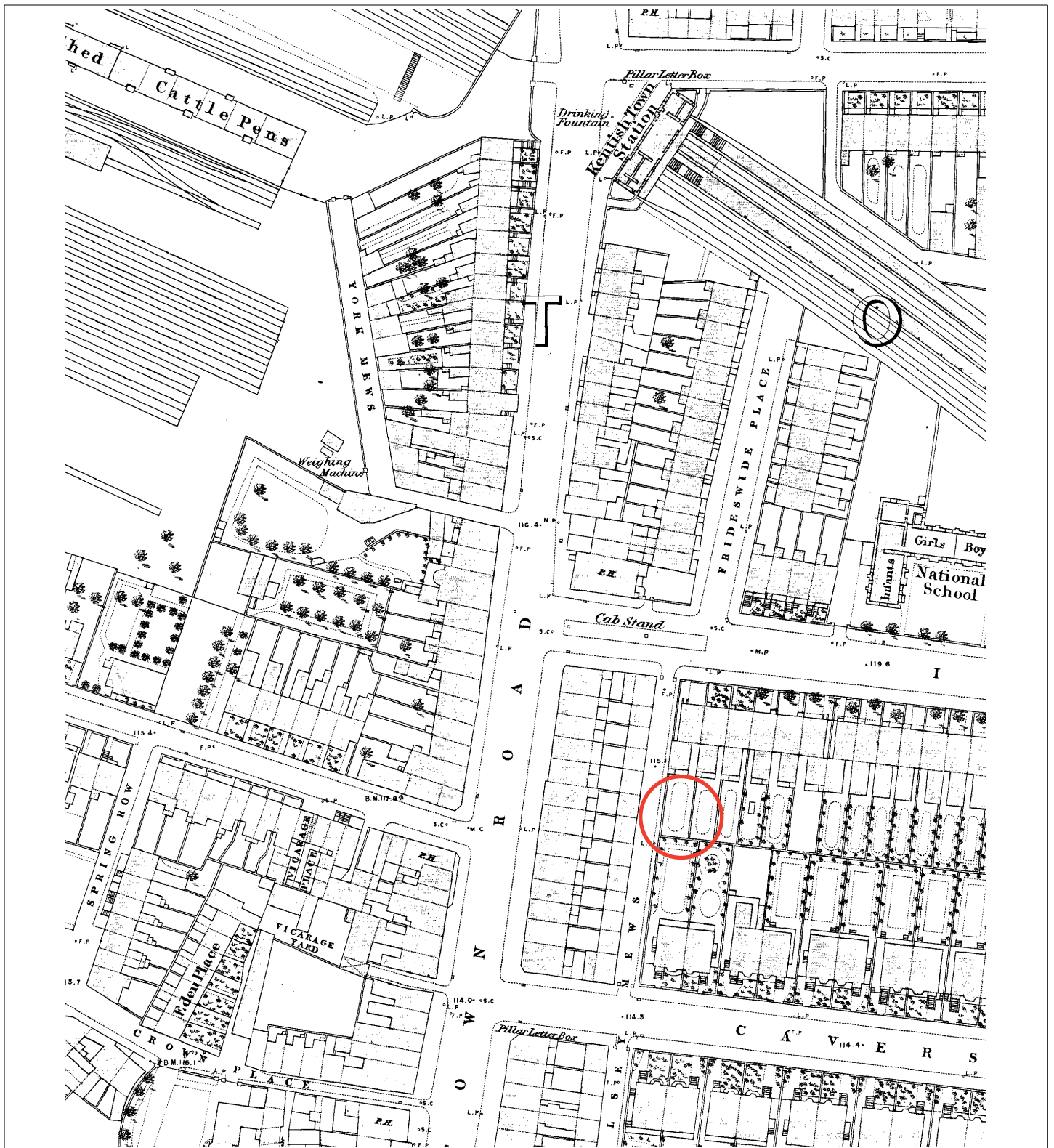
**Wolsey Mews Garages**

**BURD HAWARD ARCHITECTS**  
 United House, North Road  
 London, N7 9DP  
 T +44 20 7267 9815  
 E studio@burdhaward.com

Scale: NTS    at A4

Date: 29.06.15

Drawn:



- Site is part of rear gardens of terraced housing in Islip Street
- Rear gardens of housing on Caversham Road adjoin the site.
- No other buildings on east side of Wolsey Mews

# For Planning



Revision    Date    By    Checked

**Map 2 (1863)**

**1590\_H02**

**Wolsey Mews Garages**

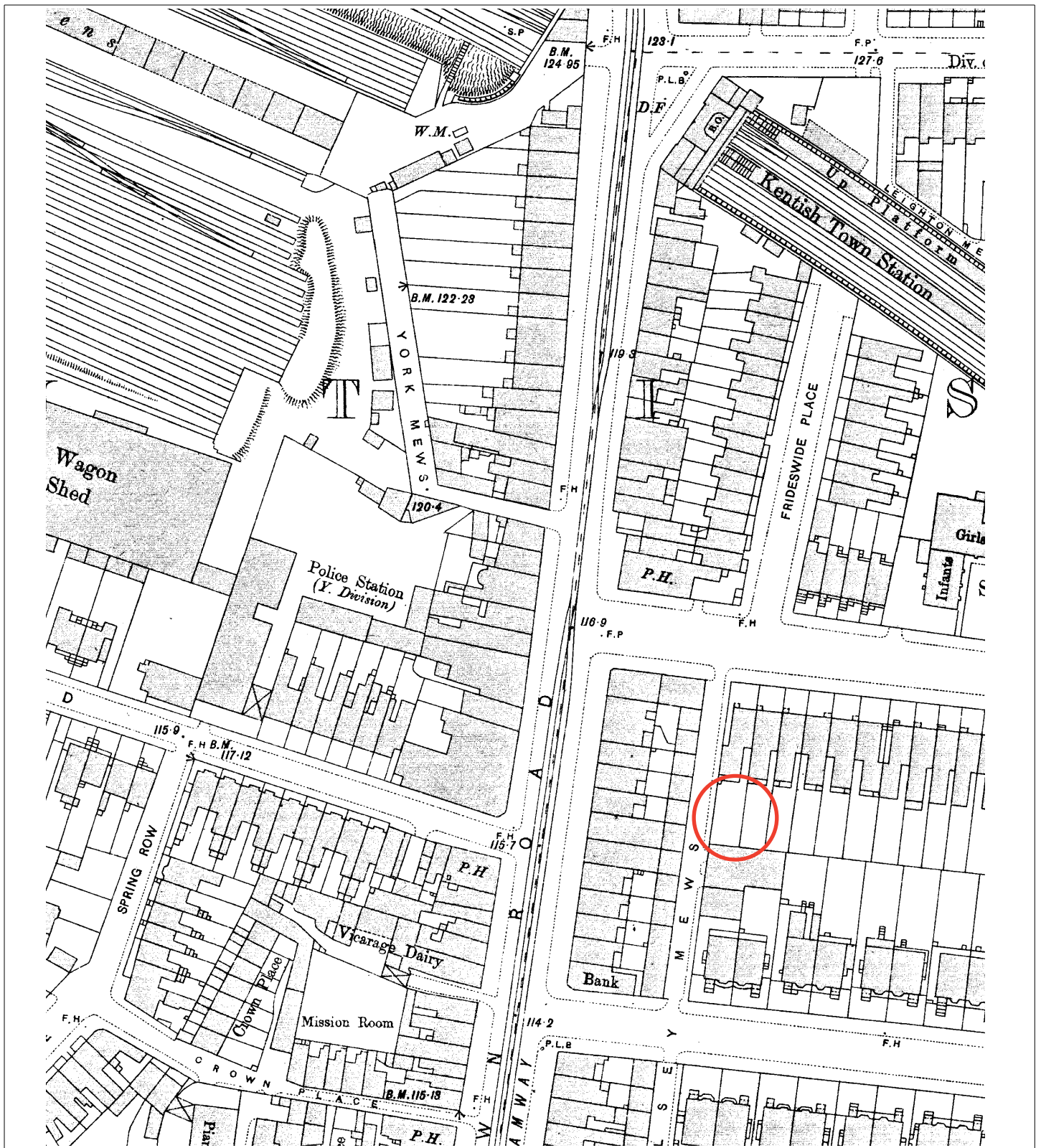
**BURD HAWARD ARCHITECTS**  
 United House, North Road  
 London, N7 9DP  
 T +44 20 7267 9815  
 E studio@burdhaward.com

Scale: NTS    at A4

Date: 29.06.15

Drawn:





- Site is part of rear gardens of terraced housing in Islip Street
- New industrial buildings built adjacent, in former rear garden of house on Caversham Road (still exist)

# For Planning



Revision    Date    By    Checked

**Map 3 (1895)**

**1590\_H03**

**Wolsey Mews Garages**

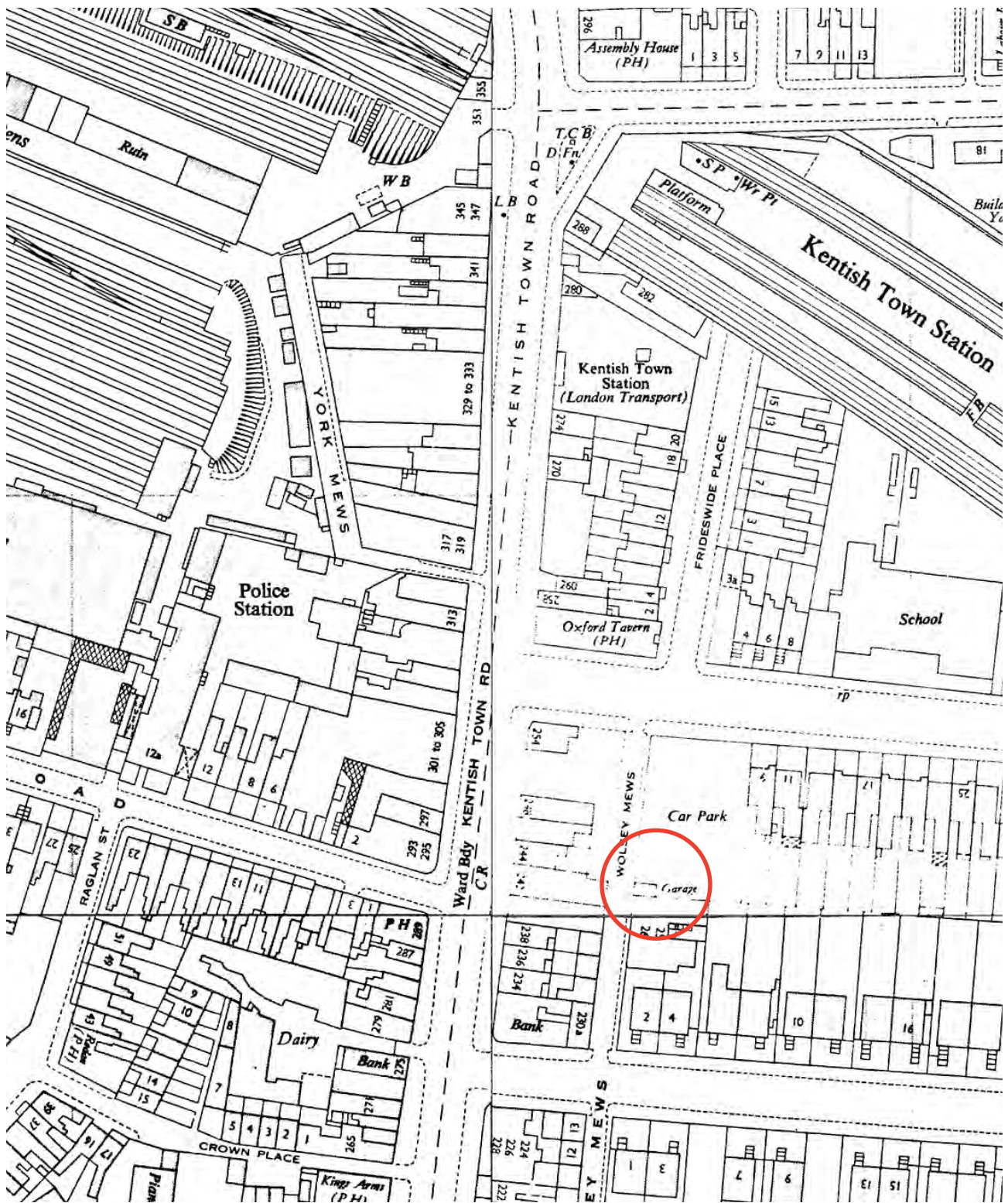
**BURD HAWARD ARCHITECTS**  
 United House, North Road  
 London, N7 9DP  
 T +44 20 7267 9815  
 E studio@burdhaward.com

Scale: NTS    at A4

Date: 29.06.15

Drawn:





- Housing in Islip Street demolished following war damage
- Site sits in a car park with one garage.
- Industrial buildings adjacent (25 / 26 Wolsley Mews)

## For Planning

**BHA**

**BURD HAWARD ARCHITECTS**  
 United House, North Road  
 London, N7 9DP  
 T +44 20 7267 9815  
 E studio@burdhaward.com

Revision    Date    By    Checked

**Map 4 (1953)**

**1590\_H04**

**Wolsley Mews Garages**

Scale: NTS    at A4

Date: 29.06.15

Drawn: