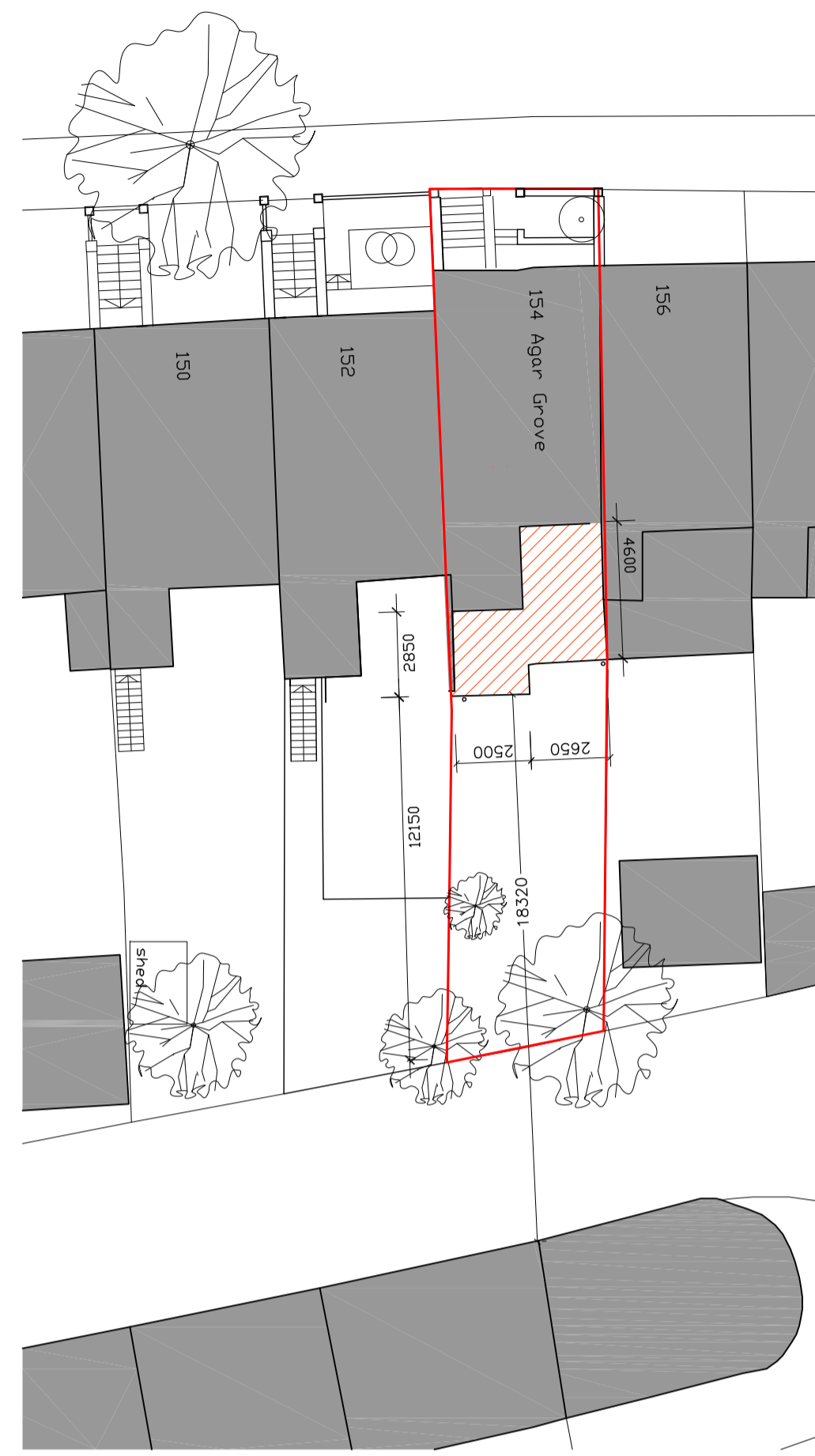
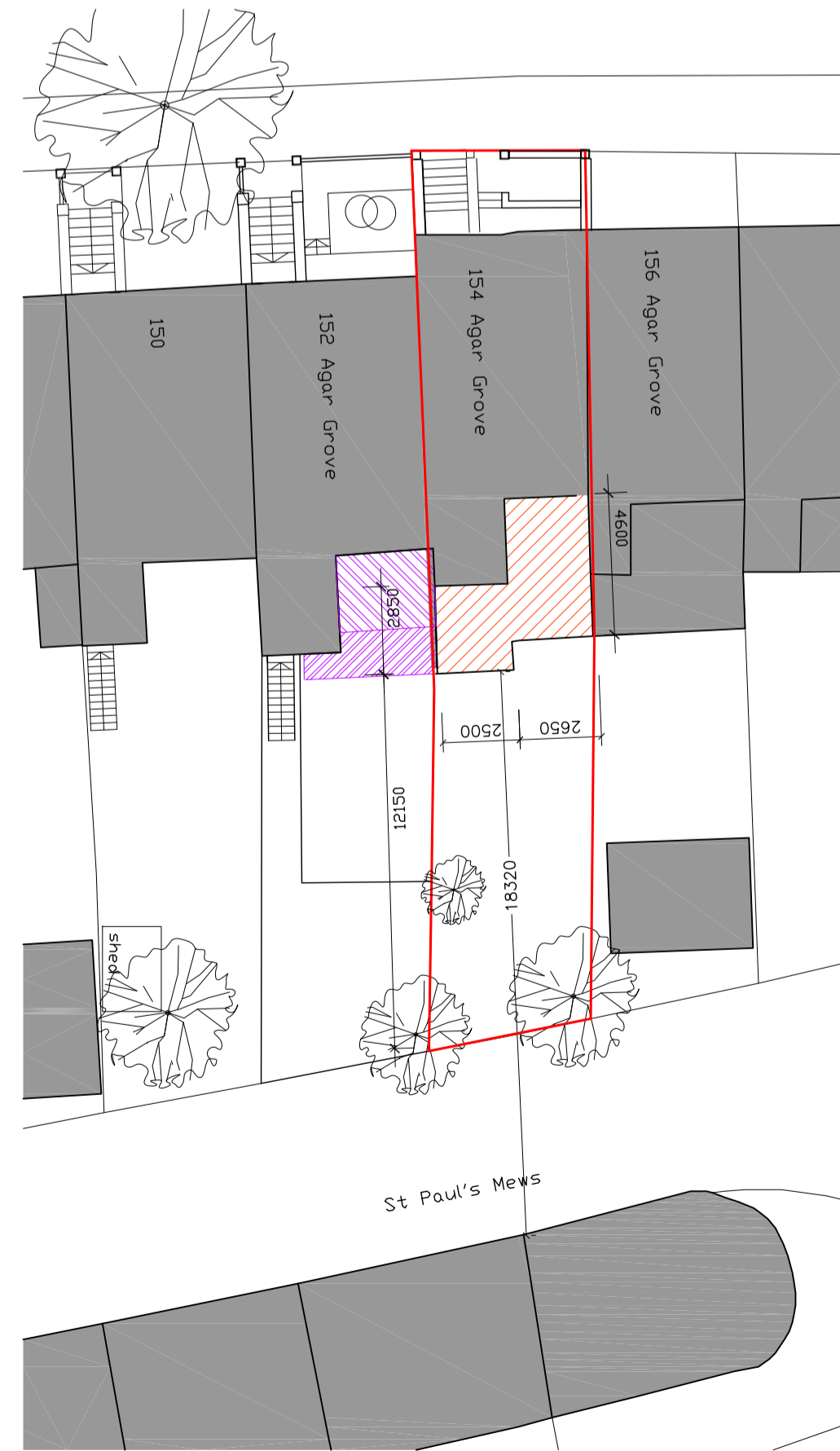


01 BLOCK PLAN
SCALE 1:200



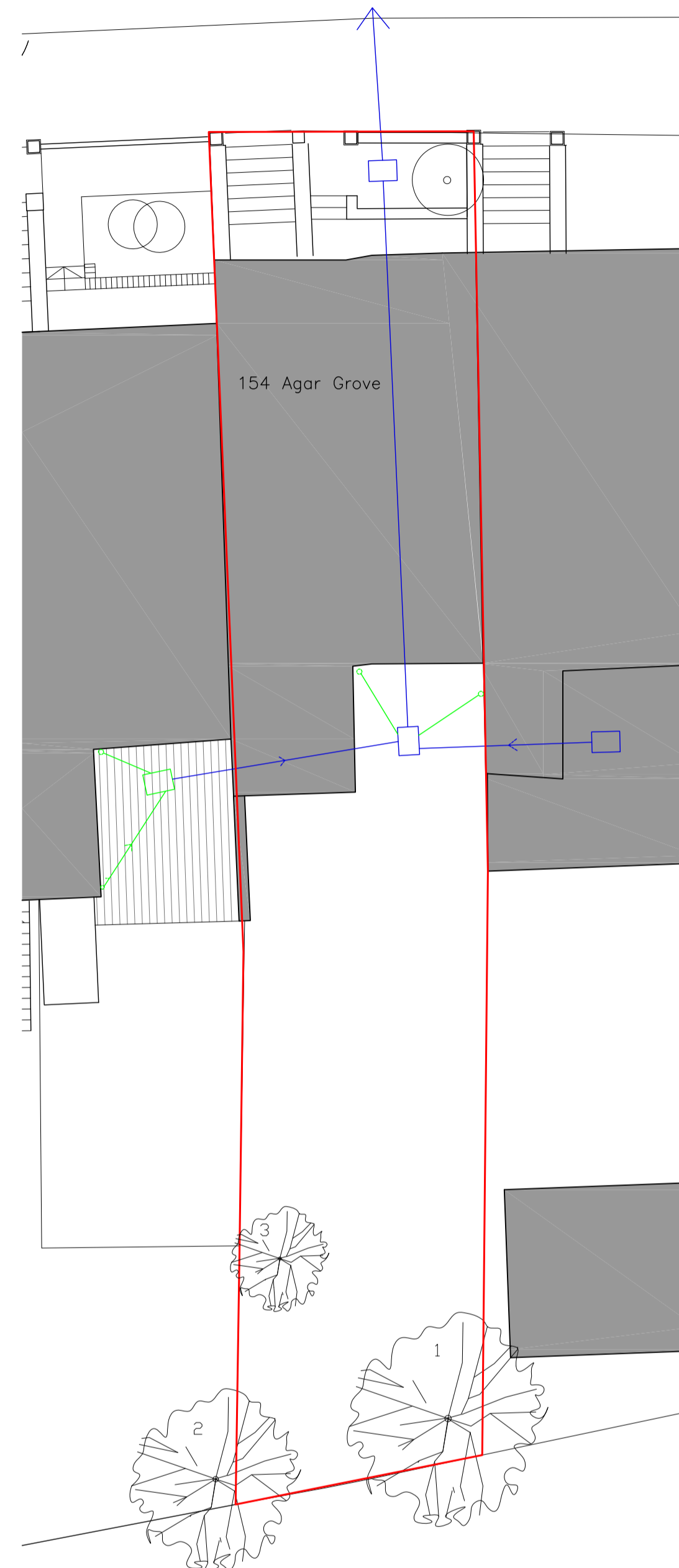
02 BLOCK PLAN
SCALE 1:200

SHOWING APPROVED EXTENSION TO 152 AGAR GROVE
PLANNING APPLICATION REFERENCE 2014/2428/P



1:200 Scale Bar
0 5 10 15 20 Metres

03 SITE PLAN
EXISTING SCALE 1:100



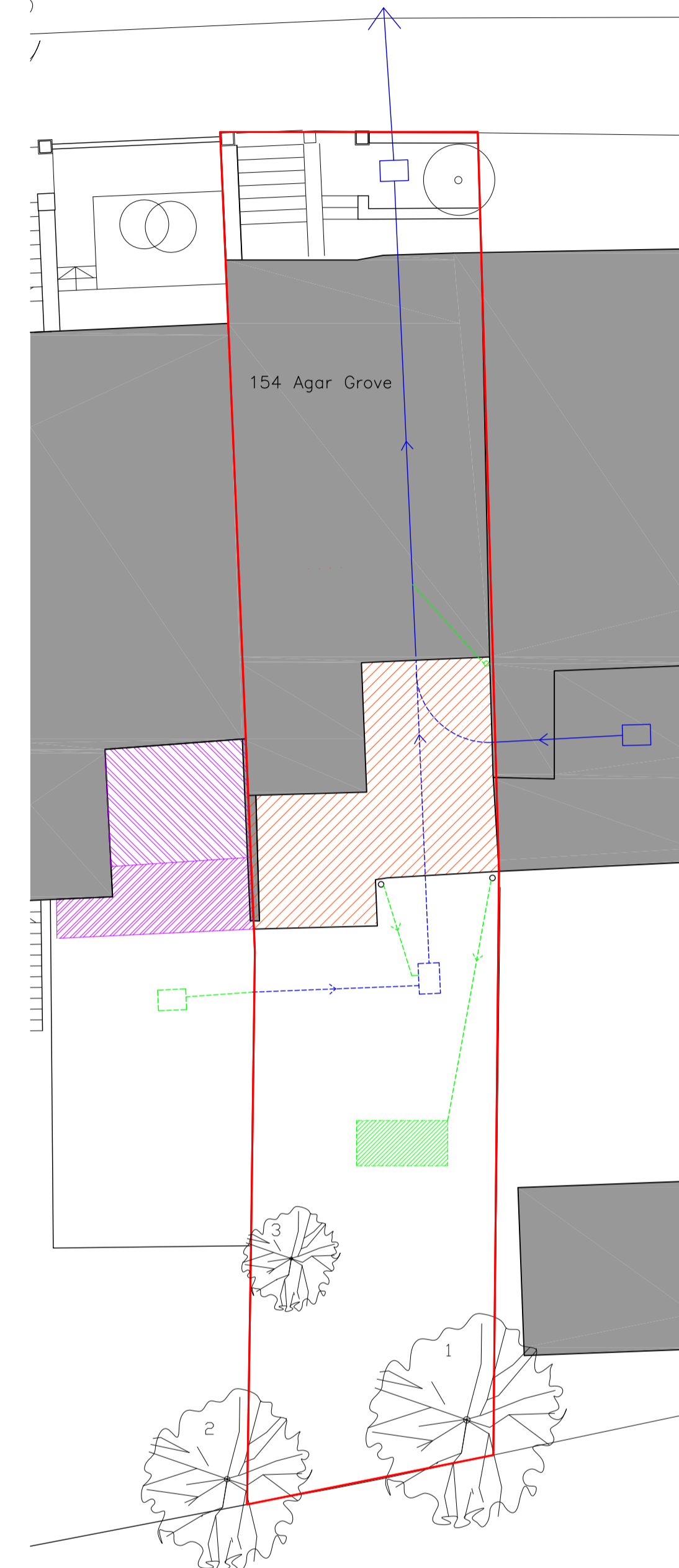
KEY

- | | | | |
|--|---|--|---|
| | Existing private drain (combined) | | Proposed Extension 154 Agar Grove |
| | Proposed private drain | | Single storey |
| | Existing inspection chamber | | Approved Extension 152 Agar Grove
Planning App. ref. 2014/2428/P |
| | Existing public sewer or lateral drain (combined) | | Two storey |
| | Proposed public sewer or lateral drain | | Single storey |
| | Existing inspection chamber to sewer / lateral drain | | Site boundary |
| | Proposed inspection chamber to sewer / lateral drain | | |
| | Proposed soakaway for proposed flat roof surface water drainage | | |

1:100 Scale Bar
0 5 10 Metres

04 SITE PLAN
PROPOSED SCALE 1:100

SHOWING APPROVED EXTENSION TO 152 AGAR GROVE
PLANNING APPLICATION REFERENCE 2014/2428/P



Trees

- | | |
|---|--|
| 1 | Lime mature / senile |
| 2 | Lime (neighbouring property) mature, pollarded |
| 3 | Dwarf Japanese maple |

Solindan Ltd
Project no. 019
Project name 154 Agar Grove
Site address 154 Agar Grove
London NW1 9TY
client Mr John Carracchio

Drawing no. G-002
Rev A

existing/proposed

Drawing name
BLOCK PLANS
SITE PLANS

drawn by DS
checked JP
date created 26/03/2015

scale A1
Various

Issued for
PLANNING

Date	Rev	Description of Revision	By
19.08.15			DS
10.07.15	A	Issued for client review	JP
		Issued for planning approval	JP

Date	Rev	Description of Revision	By
			CHD

Date	Rev	Description of Revision	By
			CHD

notes

Dimensions to be confirmed by measurement on site
© Solindan Ltd Co. 7357549
info@solindan.com
Unit 10, 18A Arthur Street
Hove BN3 5FD