

Site Details:

Greenwood Place Community Centre

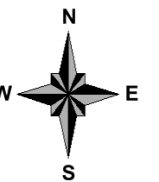
Client Ref: EMS_184935_271159
Report Ref: EMS-184935_271159
Grid Ref: 528833, 185396

Map Name: County Series

Map date: 1938

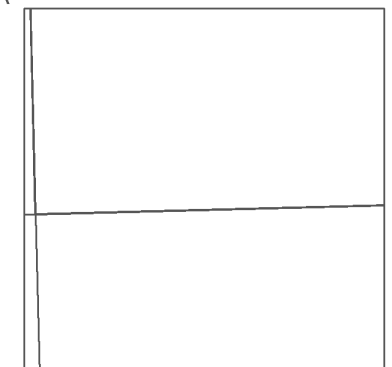
Scale: 1:10,560

Printed at: 1:10,560



Surveyed N/A
 Revised N/A
 Edition N/A
 Copyright N/A
 Levelled N/A

Surveyed 1869
 Revised 1938
 Edition N/A
 Copyright N/A
 Levelled N/A



Surveyed 1872
 Revised 1938
 Edition N/A
 Copyright N/A
 Levelled N/A



Produced by GroundSure Environmental Insight
www.groundsure.com



Supplied by:
www.emapsite.com
 sales@emapsite.com

Crown copyright all rights reserved. Licence No: 100035207

Production date: 08 November 2012

To view map legend click here [Legend](#)



Site Details:

Greenwood Place Community Centre

Client Ref: EMS_184935_271159

Report Ref: EMS-184935_271159

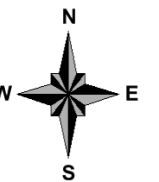
Grid Ref: 528833, 185396

Map Name: County Series

Map date: 1911-1913

Scale: 1:10,560

Printed at: 1:10,560



Surveyed N/A
Revised N/A
Edition N/A
Copyright N/A
Levelled N/A

Surveyed 1869
Revised 1913
Edition N/A
Copyright N/A
Levelled N/A

Surveyed N/A
Revised N/A
Edition N/A
Copyright N/A
Levelled N/A



Produced by
GroundSure Environmental Insight
www.groundsure.com

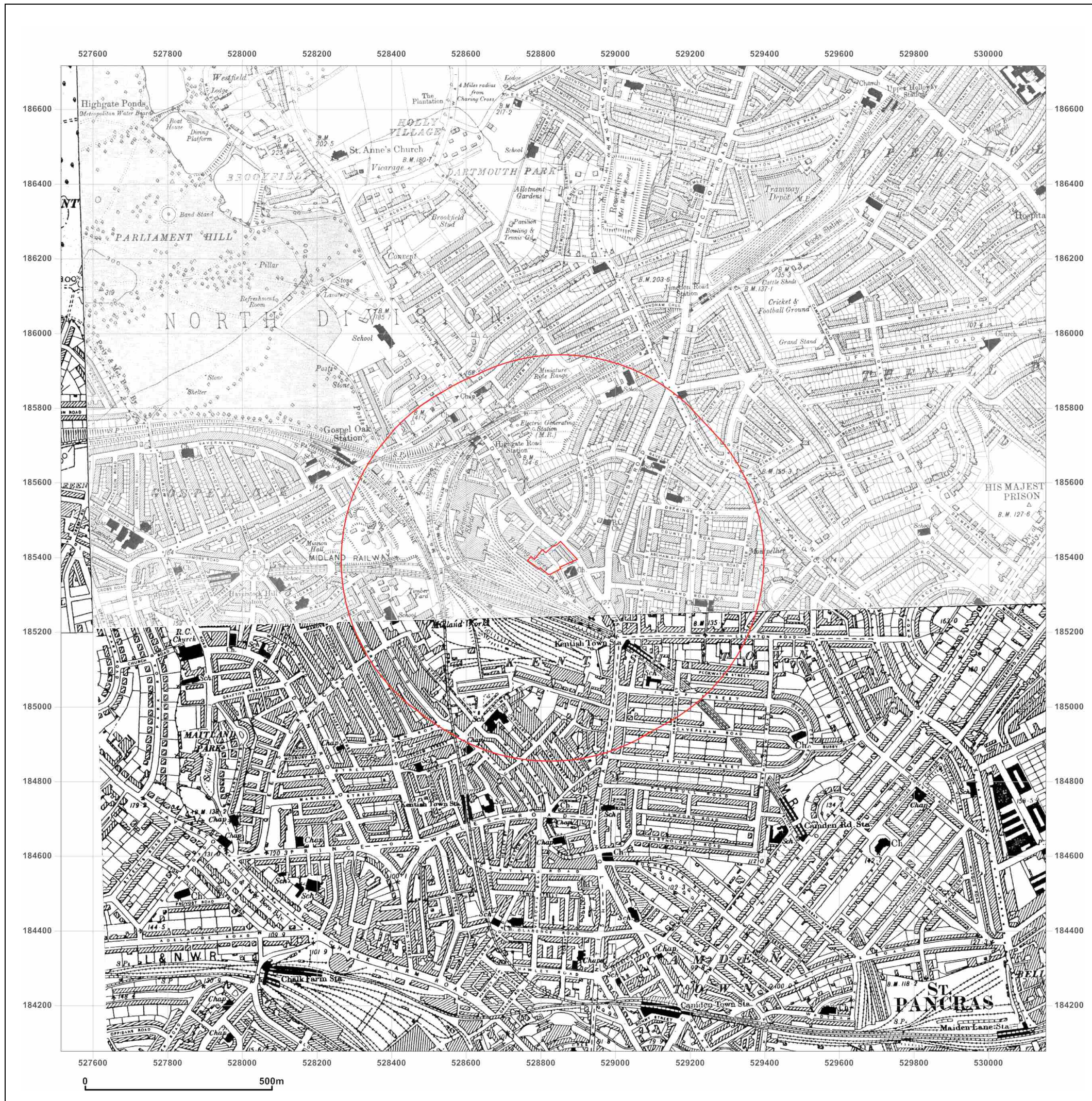


Supplied by:
www.emapsite.com
sales@emapsite.com

Crown copyright all rights reserved. Licence No: 100035207

Production date: 08 November 2012

To view map legend click here [Legend](#)



Site Details:

Greenwood Place Community Centre

Client Ref: EMS_184935_271159
Report Ref: EMS-184935_271159
Grid Ref: 528833, 185396

Map Name: County Series

Map date: 1894

Scale: 1:10,560

Printed at: 1:10,560



Surveyed 1894
 Revised 1894
 Edition N/A
 Copyright N/A
 Levelled N/A

Surveyed 1894
 Revised 1894
 Edition N/A
 Copyright N/A
 Levelled N/A

Surveyed 1894
 Revised 1894
 Edition N/A
 Copyright N/A
 Levelled N/A

Surveyed 1894
 Revised 1894
 Edition N/A
 Copyright N/A
 Levelled N/A



Produced by GroundSure Environmental Insight
www.groundsure.com



Supplied by:
www.emapsite.com
sales@emapsite.com

Crown copyright all rights reserved. Licence No: 100035207

Production date: 08 November 2012

To view map legend click here [Legend](#)



Site Details:

Greenwood Place Community Centre

Client Ref: EMS_184935_271159

Report Ref: EMS-184935_271159


Grid Ref: 528833, 185396

Map Name: County Series

Map date: 1879

Scale: 1:10,560

Printed at: 1:10,560



Surveyed 1879
Revised 1879
Edition N/A
Copyright N/A
Levelled N/A



Produced by
GroundSure Environmental Insight
www.groundsure.com

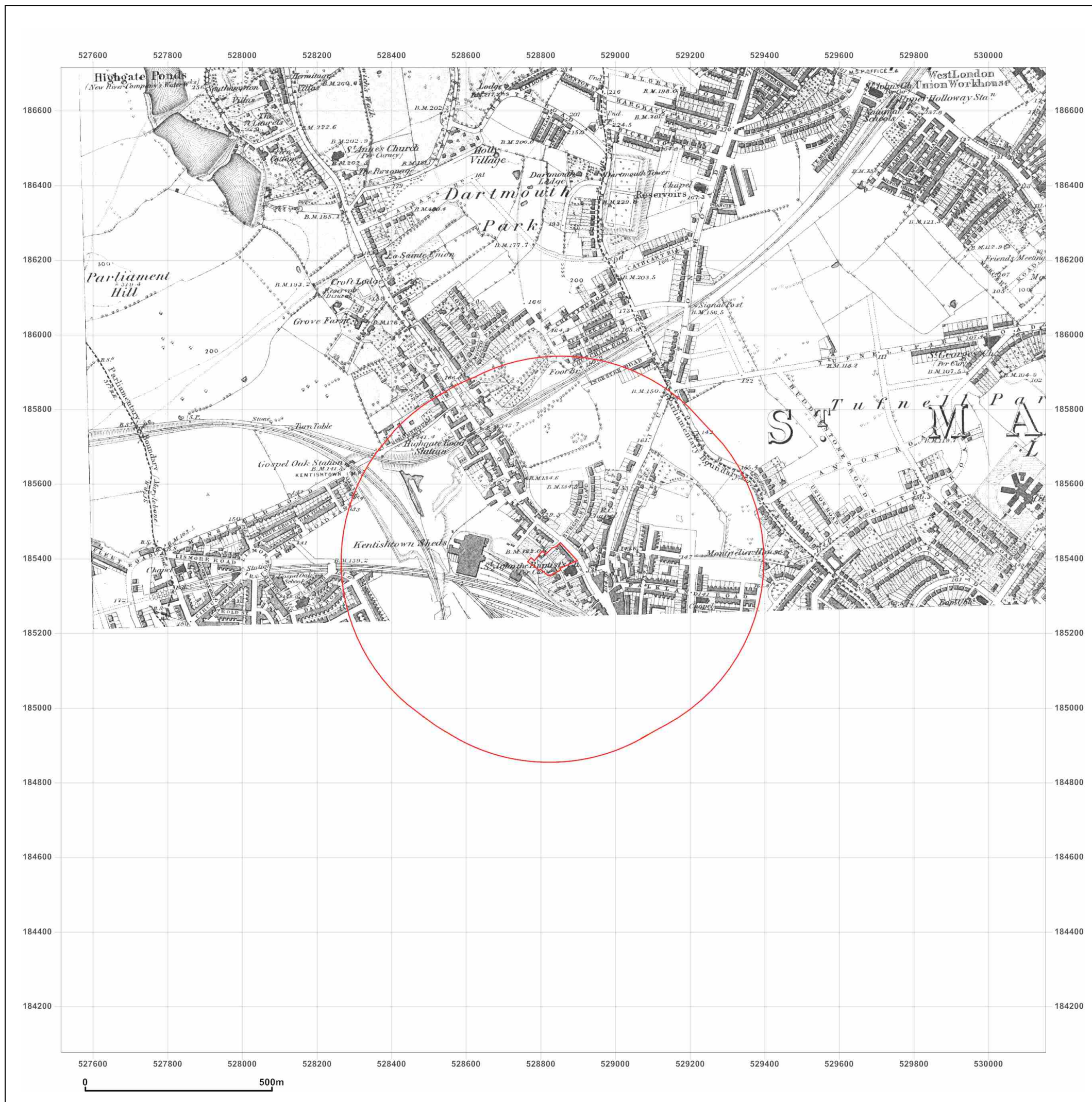


Supplied by:
www.emapsite.com
sales@emapsite.com

Crown copyright all rights reserved. Licence No: 100035207

Production date: 08 November 2012

To view map legend click here [Legend](#)



Site Details:

Greenwood Place Community Centre

Client Ref: EMS_184935_271159

Report Ref: EMS-184935_271159

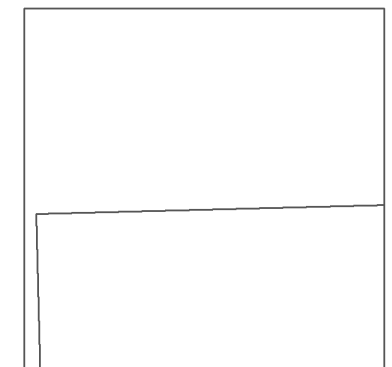
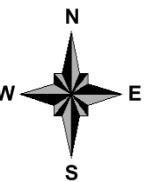
Grid Ref: 528833, 185396

Map Name: County Series

Map date: 1873

Scale: 1:10,560

Printed at: 1:10,560



Surveyed 1873
Revised 1873
Edition N/A
Copyright N/A
Levelled N/A



Produced by
GroundSure Environmental Insight
www.groundsure.com

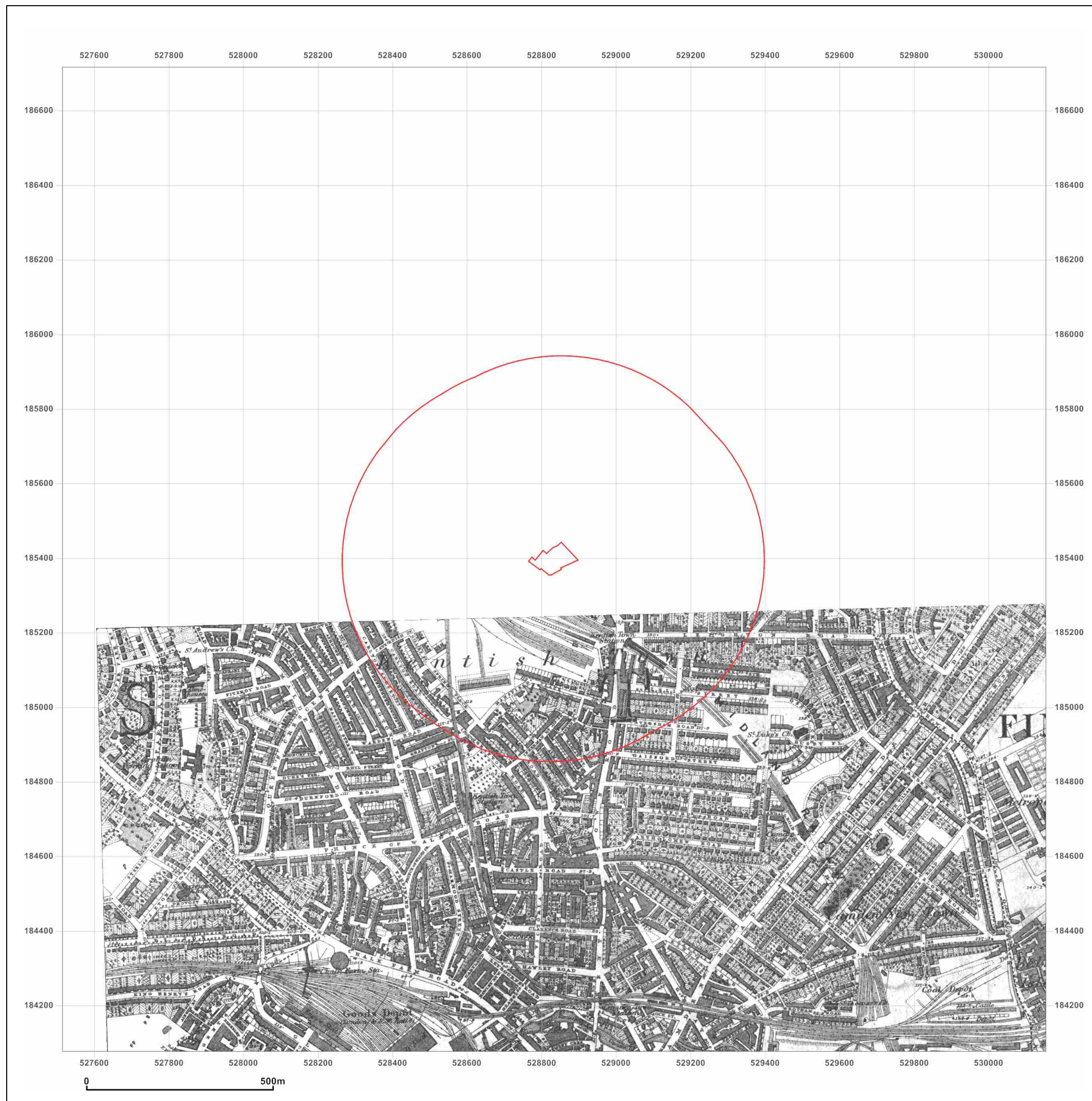


Supplied by:
www.emapsite.com
sales@emapsite.com

Crown copyright all rights reserved. Licence No: 100035207

Production date: 08 November 2012

To view map legend click here [Legend](#)



0 500m