

Site Details:

Greenwood Place Community Centre

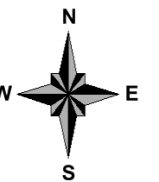
Client Ref: EMS_184935_271159
Report Ref: EMS-184935_271159
Grid Ref: 528833, 185396

Map Name: National Grid

Map date: 1971-1975

Scale: 1:10,000

Printed at: 1:10,000



Surveyed 1974
 Revised 1974
 Edition N/A
 Copyright N/A
 Levelled N/A

Surveyed 1974
 Revised 1975
 Edition N/A
 Copyright N/A
 Levelled N/A

Surveyed 1972
 Revised 1973
 Edition N/A
 Copyright N/A
 Levelled N/A

Surveyed 1971
 Revised 1971
 Edition N/A
 Copyright N/A
 Levelled N/A



Produced by GroundSure Environmental Insight
www.groundsure.com

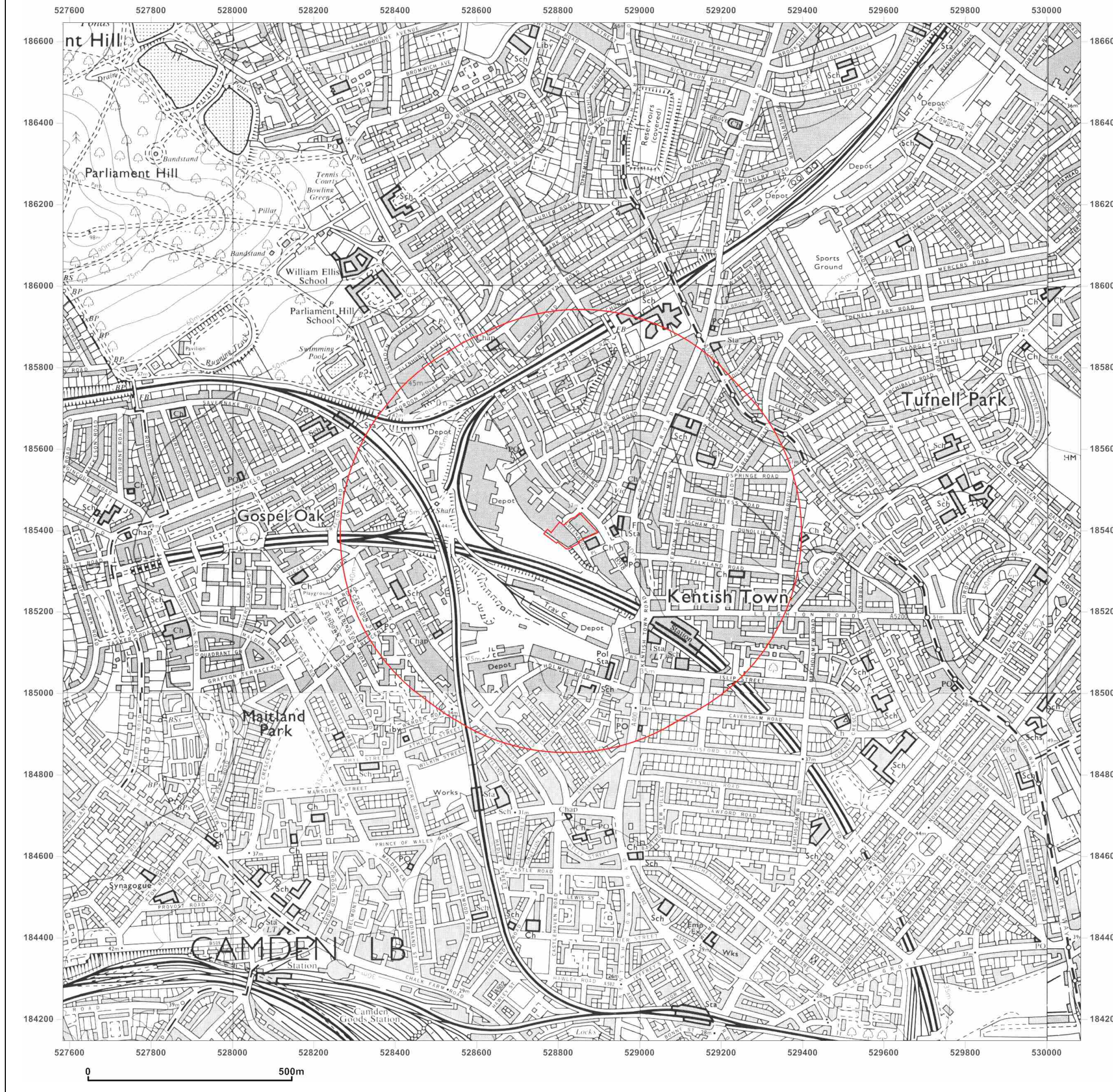


Supplied by:
www.emapsite.com
sales@emapsite.com

Crown copyright all rights reserved. Licence No: 100035207

Production date: 08 November 2012

To view map legend click here [Legend](#)



Site Details:

Greenwood Place Community Centre

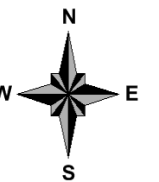
Client Ref: EMS_184935_271159
Report Ref: EMS-184935_271159
Grid Ref: 528833, 185396

Map Name: Provisional

Map date: 1965-1968

Scale: 1:10,560

Printed at: 1:10,560



Surveyed 1965
 Revised 1965
 Edition N/A
 Copyright N/A
 Levelled N/A

Surveyed 1965
 Revised 1967
 Edition N/A
 Copyright N/A
 Levelled N/A

Surveyed 1968
 Revised 1968
 Edition N/A
 Copyright N/A
 Levelled N/A

Surveyed 1966
 Revised 1966
 Edition N/A
 Copyright N/A
 Levelled N/A



Produced by GroundSure Environmental Insight
www.groundsure.com



Supplied by:
www.emapsite.com
sales@emapsite.com

Crown copyright all rights reserved. Licence No: 100035207

Production date: 08 November 2012

To view map legend click here [Legend](#)



Site Details:

Greenwood Place Community Centre

Client Ref: EMS_184935_271159
Report Ref: EMS-184935_271159
Grid Ref: 528833, 185396

Map Name: Provisional

Map date: 1957-1962

Scale: 1:10,560

Printed at: 1:10,560



Surveyed 1958
 Revised 1958
 Edition N/A
 Copyright N/A
 Levelled N/A

Surveyed 1962
 Revised 1962
 Edition N/A
 Copyright N/A
 Levelled N/A

Surveyed 1957
 Revised 1957
 Edition N/A
 Copyright N/A
 Levelled N/A

Surveyed 1957
 Revised 1957
 Edition N/A
 Copyright N/A
 Levelled N/A



Produced by GroundSure Environmental Insight
www.groundsure.com



Supplied by:
www.emapsite.com
sales@emapsite.com

Crown copyright all rights reserved. Licence No: 100035207

Production date: 08 November 2012

To view map legend click here [Legend](#)



Site Details:

Greenwood Place Community Centre

Client Ref: EMS_184935_271159
Report Ref: EMS-184935_271159
Grid Ref: 528833, 185396

Map Name: Provisional

Map date: 1948-1952

Scale: 1:10,560

Printed at: 1:10,560



Surveyed 1940
 Revised 1940
 Edition N/A
 Copyright N/A
 Levelled N/A

Surveyed N/A
 Revised N/A
 Edition N/A
 Copyright N/A
 Levelled N/A

Surveyed 1940
 Revised 1940
 Edition N/A
 Copyright N/A
 Levelled N/A

Surveyed 1940
 Revised 1940
 Edition N/A
 Copyright N/A
 Levelled N/A



Produced by
 GroundSure Environmental Insight
www.groundsure.com



Supplied by:
www.emapsite.com
sales@emapsite.com

Crown copyright all rights reserved. Licence No: 100035207

Production date: 08 November 2012

To view map legend click here [Legend](#)

