

Ordnance Survey Plan

Published 1962 - 1968

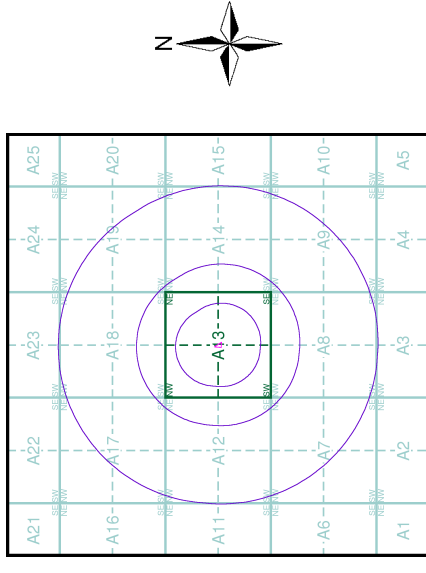
Source map scale - 1:10,000

The historical maps shown were reproduced from maps predominantly held at the scale adopted for England, Wales and Scotland in the 1840's. In 1854 the 1:2,500 scale was adopted for mapping urban areas, these maps were used to update the 1:10,560 maps. The published date given therefore is often some years later than the surveyed date. Before 1938, all OS maps were based on the Cassini Projection, with independent surveys of a single county or group of counties, giving rise to significant inaccuracies in outlying areas. In the late 1940's, a Provisional Edition was produced, which updated the 1:10,560 mapping from a number of sources. The maps appear unfinished - with all military camps and other strategic sites removed. These maps were initially overprinted with the National Grid. In 1970, the first 1:10,000 maps were produced using the Transverse Mercator Projection. The revision process continued until recently, with new editions appearing every 10 years or so for urban areas.

Map Name(s) and Date(s)

| | | | |
|--------|--------|------|----------|
| TQ28NE | TQ38NW | 1968 | 1:10,560 |
| TQ28SE | TQ38SW | 1968 | 1:10,560 |

Historical Map - Slice A

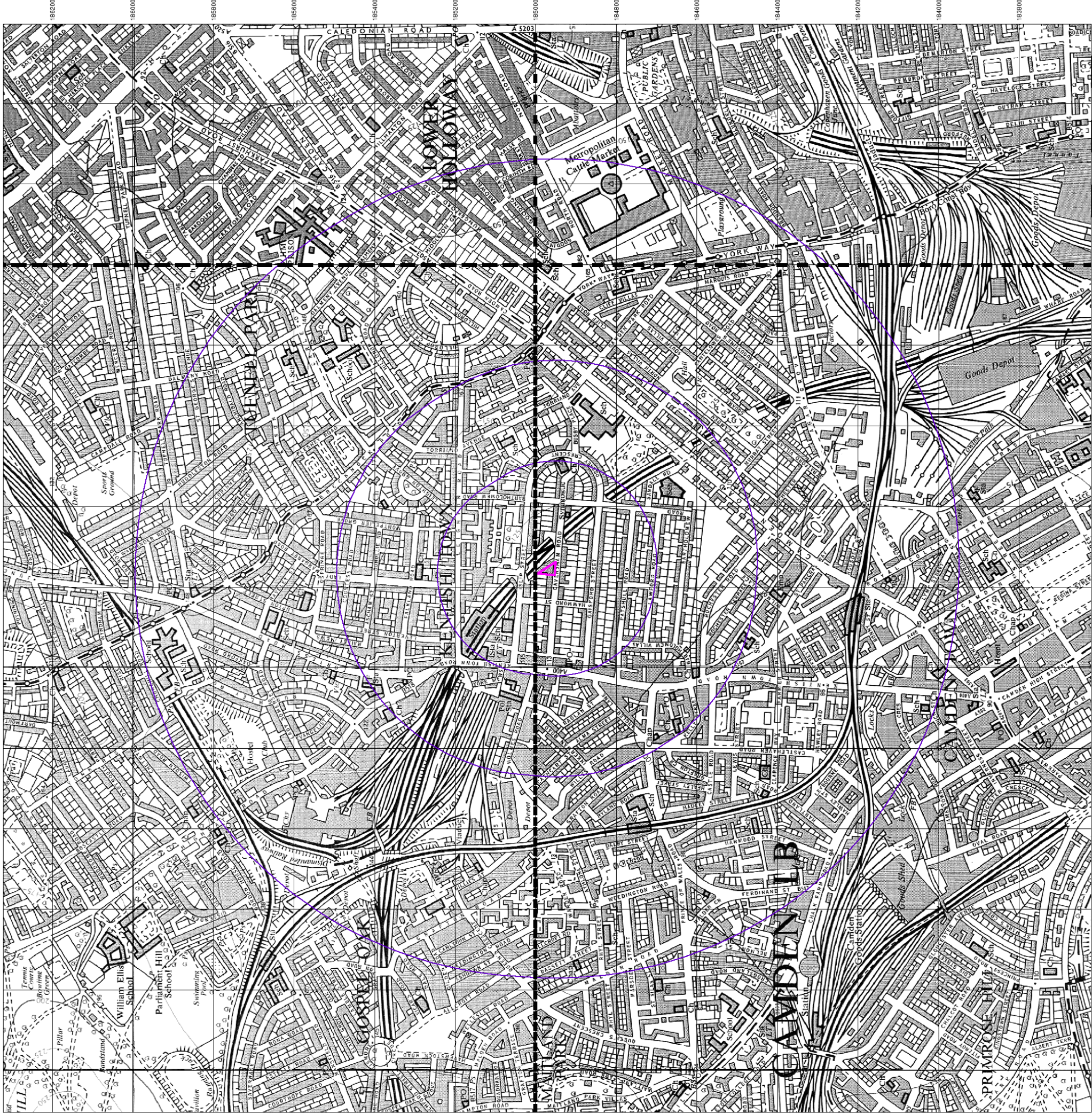


Order Details

Order Number: 53430413_1_1
 Customer Ref: J14023
 National Grid Reference: 529240, 184970
 Slice: A
 Site Area (Ha): 0.08
 Search Buffer (m): 1000

Site Details

42 Caversham Road, LONDON, NW5 2DS

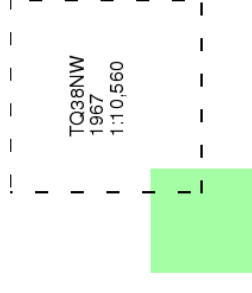


**Ordnance Survey Plan
Published 1967**

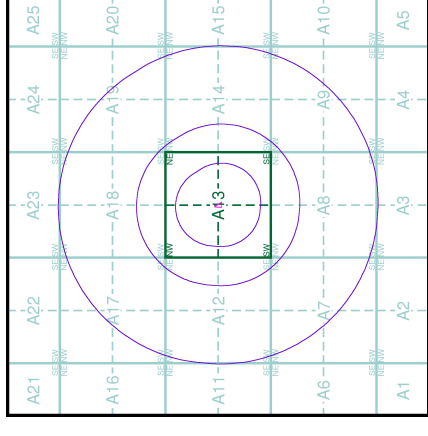
Source map scale - 1:10,000

The historical maps shown were reproduced from maps predominantly held at the scale adopted for England, Wales and Scotland in the 1840's. In 1854 the 1:2,500 scale was adopted for mapping urban areas, these maps were used to update the 1:10,560 maps. The published date given therefore is often some years later than the surveyed date. Before 1938, all OS maps were based on the Cassini Projection, with independent surveys of a single county or group of counties, giving rise to significant inaccuracies in outlying areas. In the late 1940's, a Provisional Edition was produced, which updated the 1:10,560 mapping from a number of sources. The maps appear unfinished - with all military camps and other strategic sites removed. These maps were initially overprinted with the National Grid. In 1970, the first 1:10,000 maps were produced using the Transverse Mercator Projection. The revision process continued until recently, with new editions appearing every 10 years or so for urban areas.

Map Name(s) and Date(s)



Historical Map - Slice A

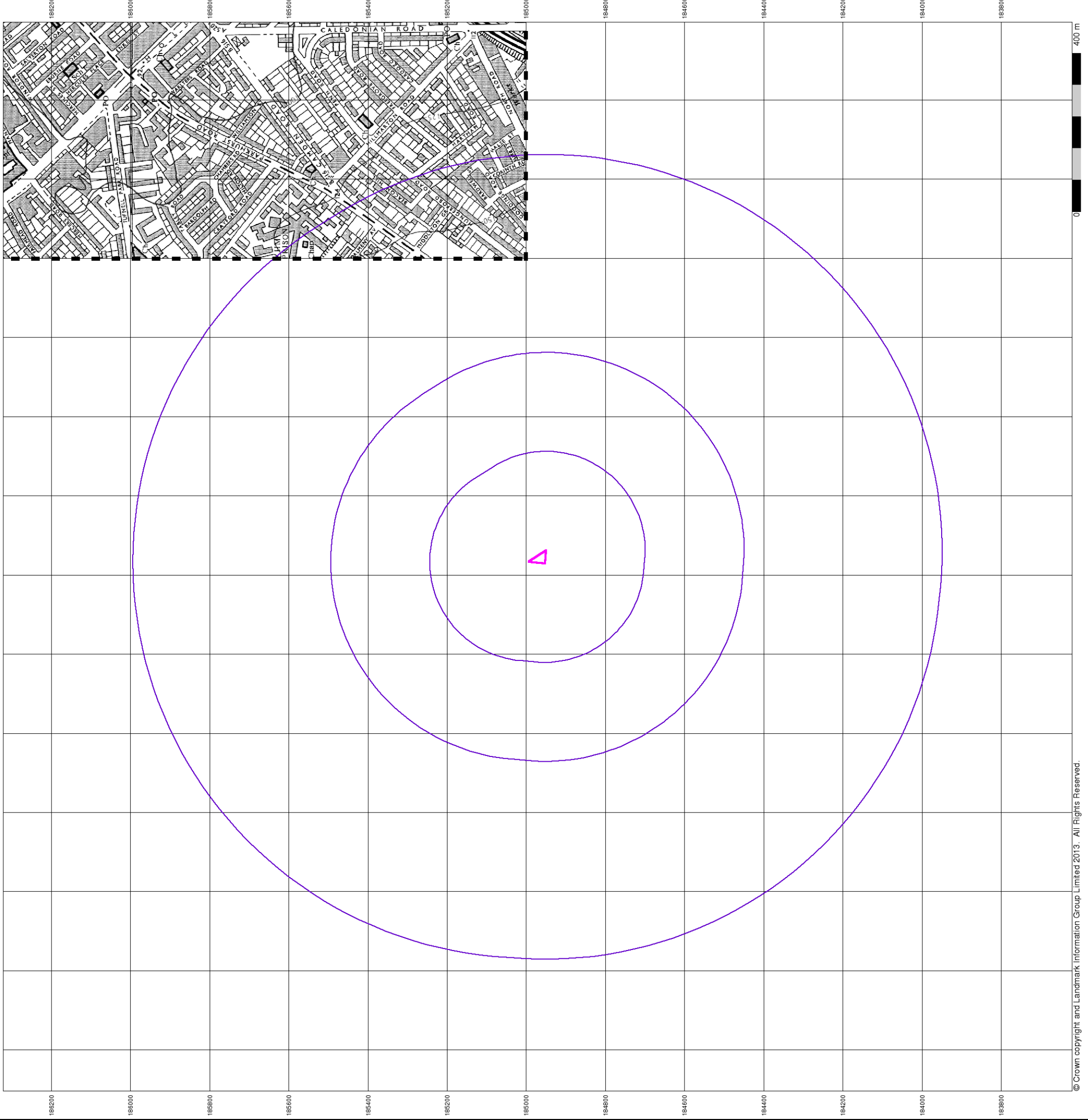


Order Details

Order Number: 53430413_1_1
 Customer Ref: J14023
 National Grid Reference: 529240, 184970
 Slice: A
 Site Area (Ha): 0.08
 Search Buffer (m): 1000

Site Details

42 Caversham Road, LONDON, NW5 2DS



Ordnance Survey Plan

Published 1972 - 1976

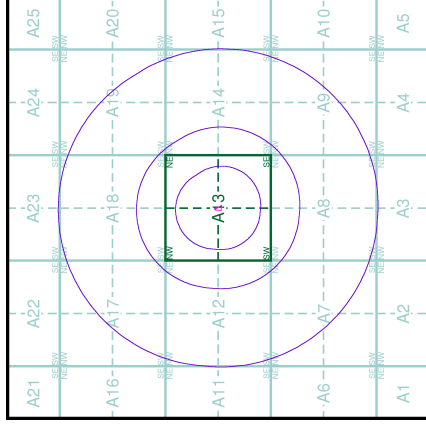
Source map scale - 1:10,000

The historical maps shown were reproduced from maps predominantly held at the scale adopted for England, Wales and Scotland in the 1840's. In 1854 the 1:2,500 scale was adopted for mapping urban areas, these maps were used to update the 1:10,560 maps. The published date given therefore is often some years later than the surveyed date. Before 1938, all OS maps were based on the Cassini Projection, with independent surveys of a single county or group of counties, giving rise to significant inaccuracies in outlying areas. In the late 1940's, a Provisional Edition was produced, which updated the 1:10,560 mapping from a number of sources. The maps appear unfinished - with all military camps and other strategic sites removed. These maps were initially overprinted with the National Grid. In 1970, the first 1:10,000 maps were produced using the Transverse Mercator Projection. The revision process continued until recently, with new editions appearing every 10 years or so for urban areas.

Map Name(s) and Date(s)

| | |
|----------|----------|
| TQ28NE | TQ38NW |
| 1976 | 1975 |
| 1:10,000 | 1:10,000 |
| ■ | |
| TQ28SE | TQ38SW |
| 1974 | 1972 |
| 1:10,000 | 1:10,000 |

Historical Map - Slice A

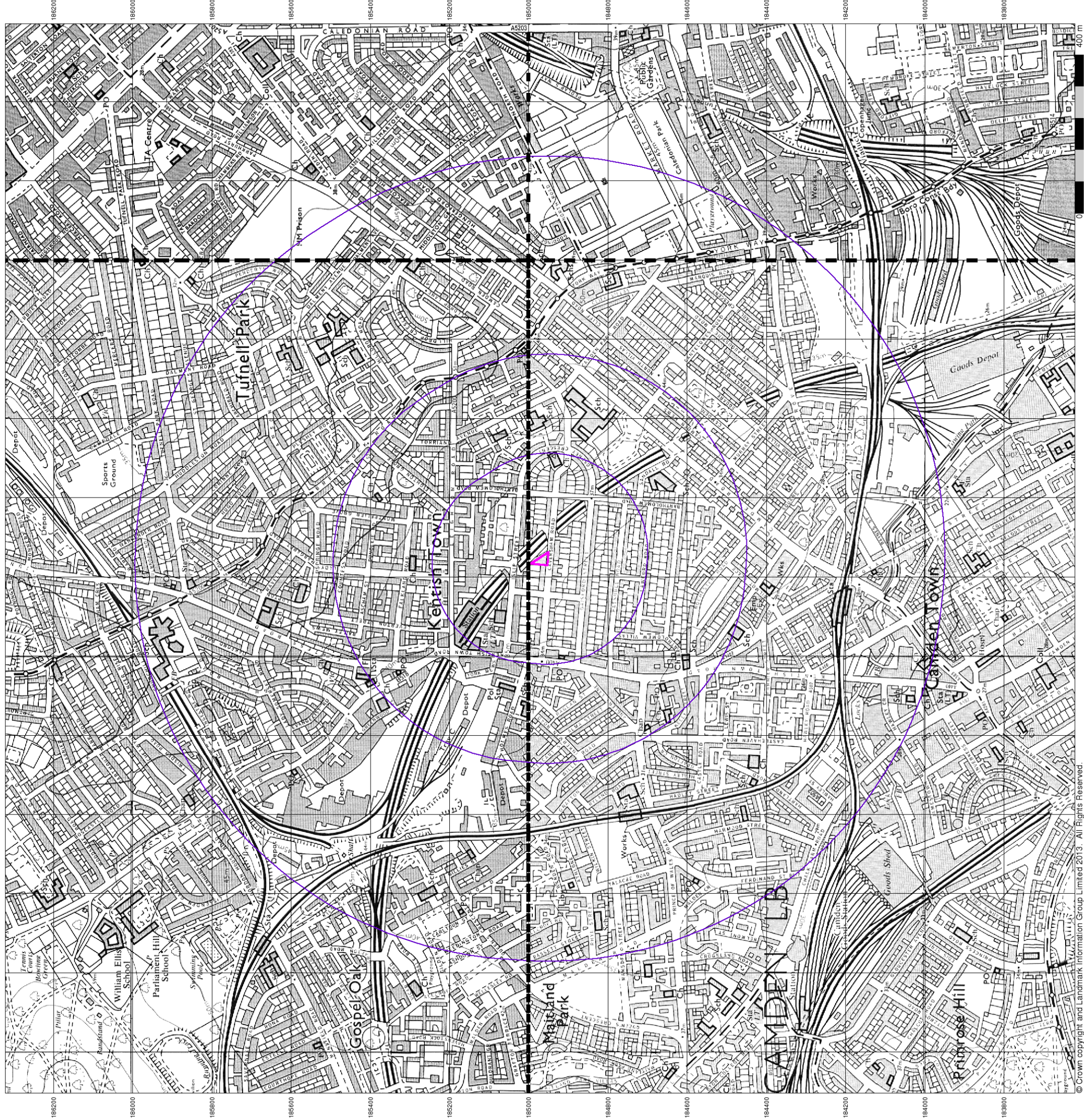


Order Details

Order Number: 53430413_1_1
 Customer Ref: J14023
 National Grid Reference: 529240, 184970
 Slice: A
 Site Area (Ha): 0.08
 Search Buffer (m): 1000

Site Details

42 Caversham Road, LONDON, NW5 2DS



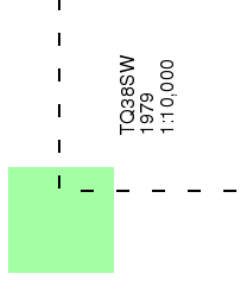
Ordnance Survey Plan

Published 1979

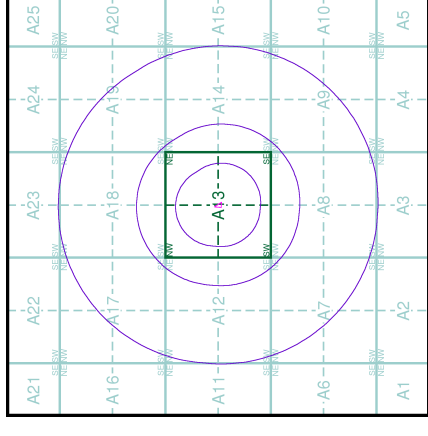
Source map scale - 1:10,000

The historical maps shown were reproduced from maps predominantly held at the scale adopted for England, Wales and Scotland in the 1840's. In 1854 the 1:2,500 scale was adopted for mapping urban areas; these maps were used to update the 1:10,560 maps. The published date given therefore is often some years later than the surveyed date. Before 1938, all OS maps were based on the Cassini Projection, with independent surveys of a single county or group of counties, giving rise to significant inaccuracies in outlying areas. In the late 1940's, a Provisional Edition was produced, which updated the 1:10,560 mapping from a number of sources. The maps appear unfinished - with all military camps and other strategic sites removed. These maps were initially overprinted with the National Grid. In 1970, the first 1:10,000 maps were produced using the Transverse Mercator Projection. The revision process continued until recently, with new editions appearing every 10 years or so for urban areas.

Map Name(s) and Date(s)



Historical Map - Slice A

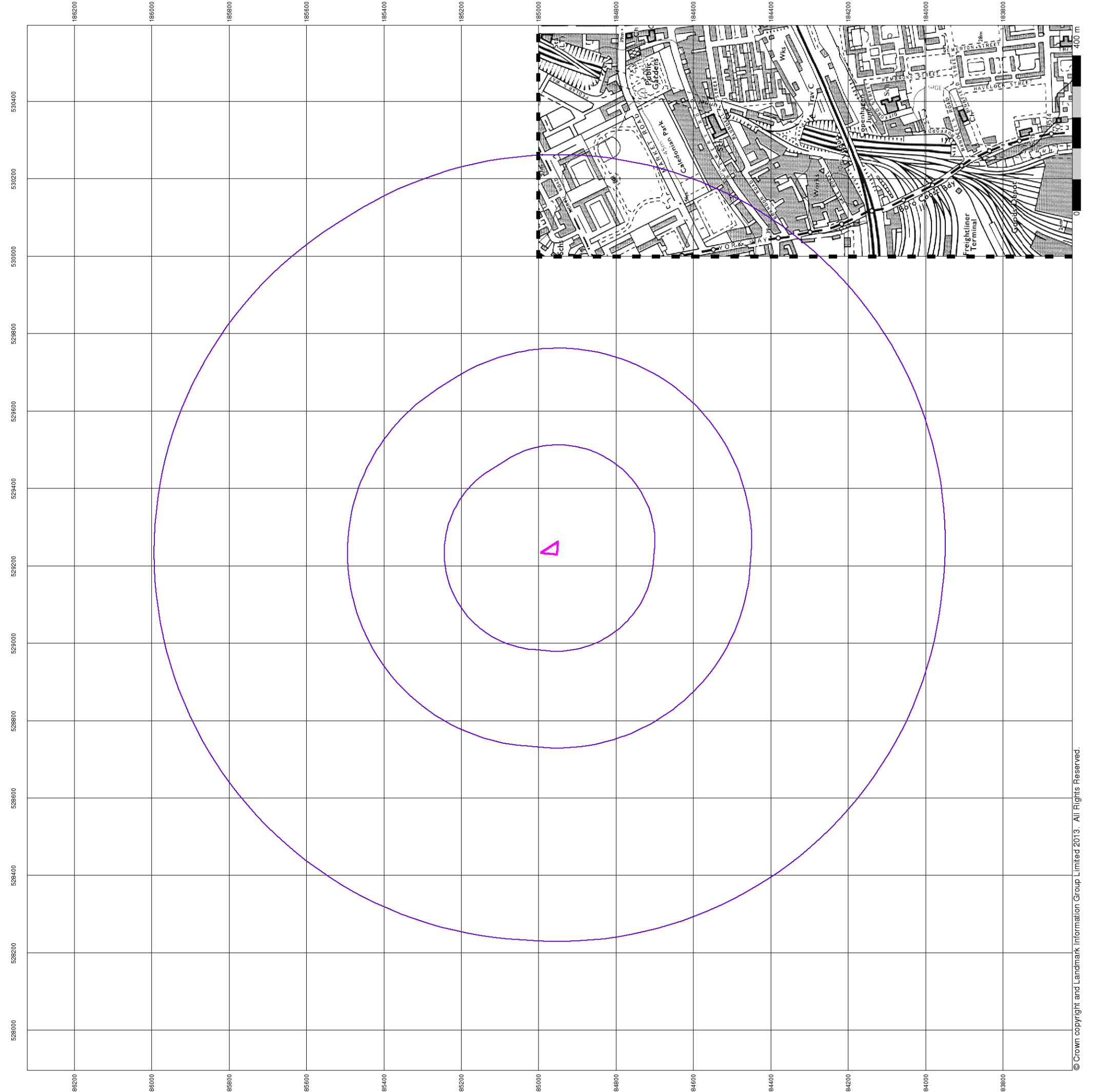


Order Details

Order Number: 53430413_1_1
 Customer Ref: J14023
 National Grid Reference: 529240, 184970
 Slice: A
 Site Area (Ha): 0.08
 Search Buffer (m): 1000

Site Details

42 Caversham Road, LONDON, NW5 2DS



Ordnance Survey Plan

Published 1984

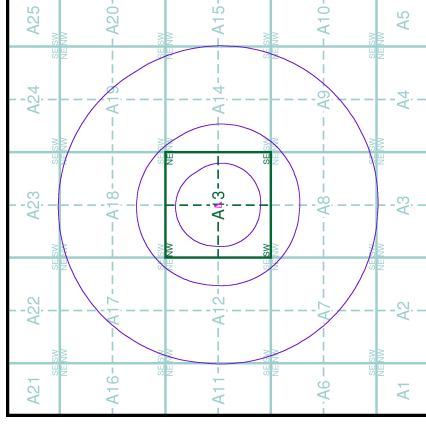
Source map scale - 1:10,000

The historical maps shown were reproduced from maps predominantly held at the scale adopted for England, Wales and Scotland in the 1840's. In 1854 the 1:2,500 scale was adopted for mapping urban areas, these maps were used to update the 1:10,560 maps. The published date given therefore is often some years later than the surveyed date. Before 1938, all OS maps were based on the Cassini Projection, with independent surveys of a single county or group of counties, giving rise to significant inaccuracies in outlying areas. In the late 1940's, a Provisional Edition was produced, which updated the 1:10,560 mapping from a number of sources. The maps appear unfinished - with all military camps and other strategic sites removed. These maps were initially overprinted with the National Grid. In 1970, the first 1:10,000 maps were produced using the Transverse Mercator Projection. The revision process continued until recently, with new editions appearing every 10 years or so for urban areas.

Map Name(s) and Date(s)

TC38NW
1984
1:10,000

Historical Map - Slice A



Order Details

Order Number: 53430413_1_1
Customer Ref: J14023
National Grid Reference: 529240, 184970
Slice: A
Site Area (Ha): 0.08
Search Buffer (m): 1000

Site Details

42 Caversham Road, LONDON, NW5 2DS

