

# Groundwater Vulnerability

**General**

- Specified Site
- Specified Buffer(s)
- Map ID
- Bearing Reference Point

**Agency and Hydrological**

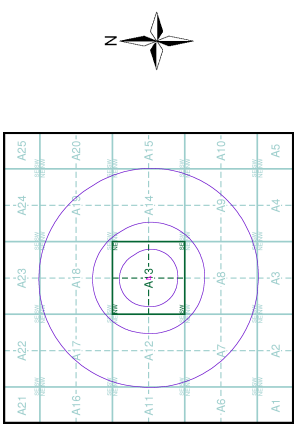
**Geological Classes**

- Major Aquifer (Highly Permeable)
- Minor Aquifer (Variably Permeable)
- Non Aquifer (Negligibly Permeable)
- Water or Sea
- Drift Deposit

**Soil Classes**

- High (FH) 1, 2, 3, U
- Intermediate (I) 1, 2
- Low
- High (FH) 1, 2, 3, U
- Intermediate (I) 1, 2
- Low

## Site Sensitivity Context Map - Slice A

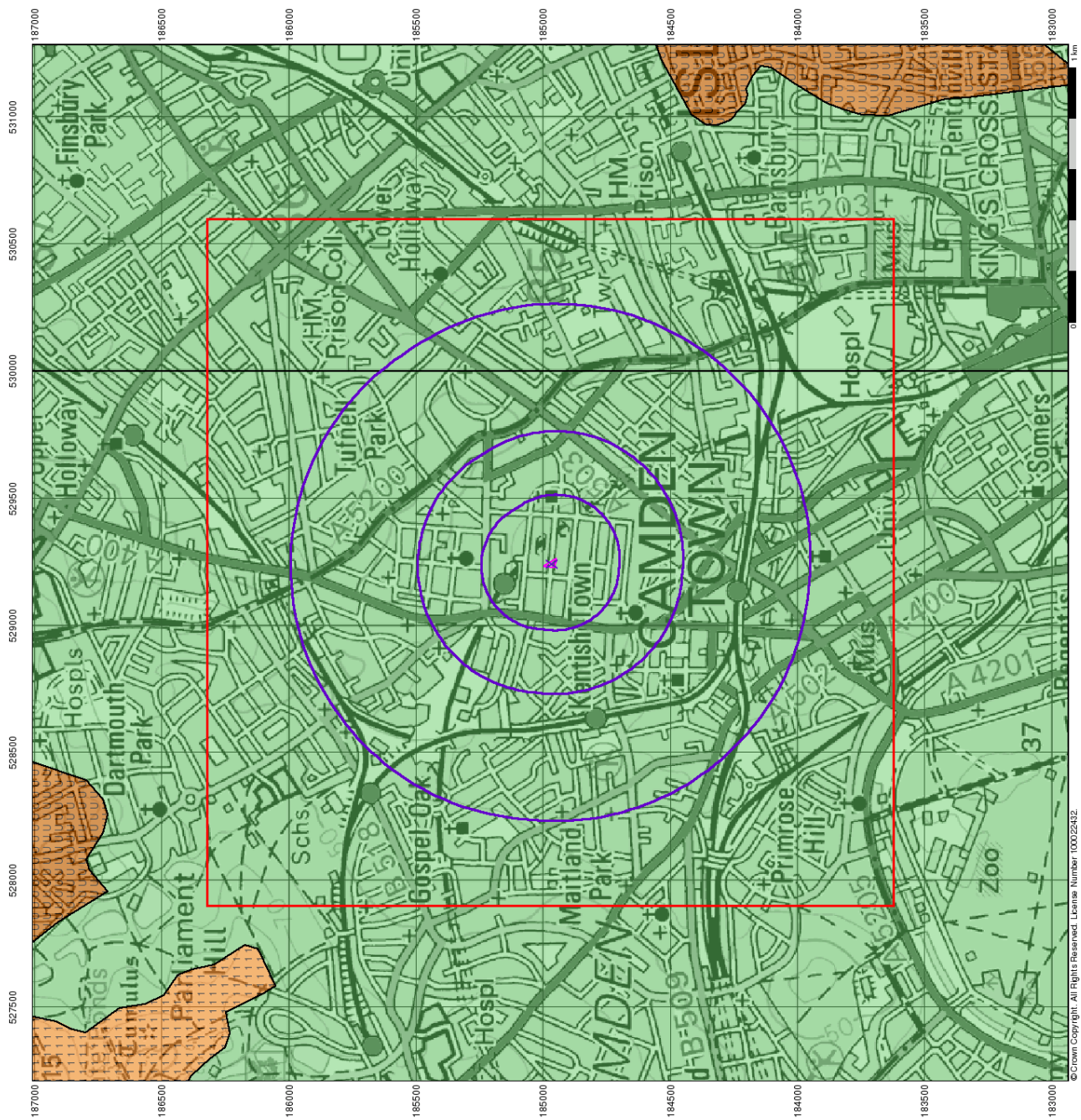


### Order Details

Order Number: 53430413\_1\_1  
 Customer Ref: J14023  
 National Grid Reference: 529240, 184970  
 Slice: A  
 Site Area (Ha): 0.08  
 Search Buffer (m): 1000

### Site Details

42 Caversham Road, LONDON, NW5 2DS





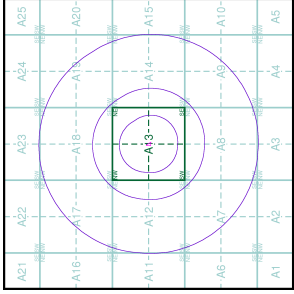
# Bedrock Aquifer Designation

- General**
- Specified Site
  - Specified Buffer(s)
  - Bearing Reference Point
  - Slice
  - Map ID

## Agency and Hydrological Geographical Classes

- Principal Aquifer
- Secondary A. Aquifer
- Secondary B. Aquifer
- Secondary Undifferentiated
- Unproductive Strata
- Unknown

## Site Sensitivity Context Map - Slice A

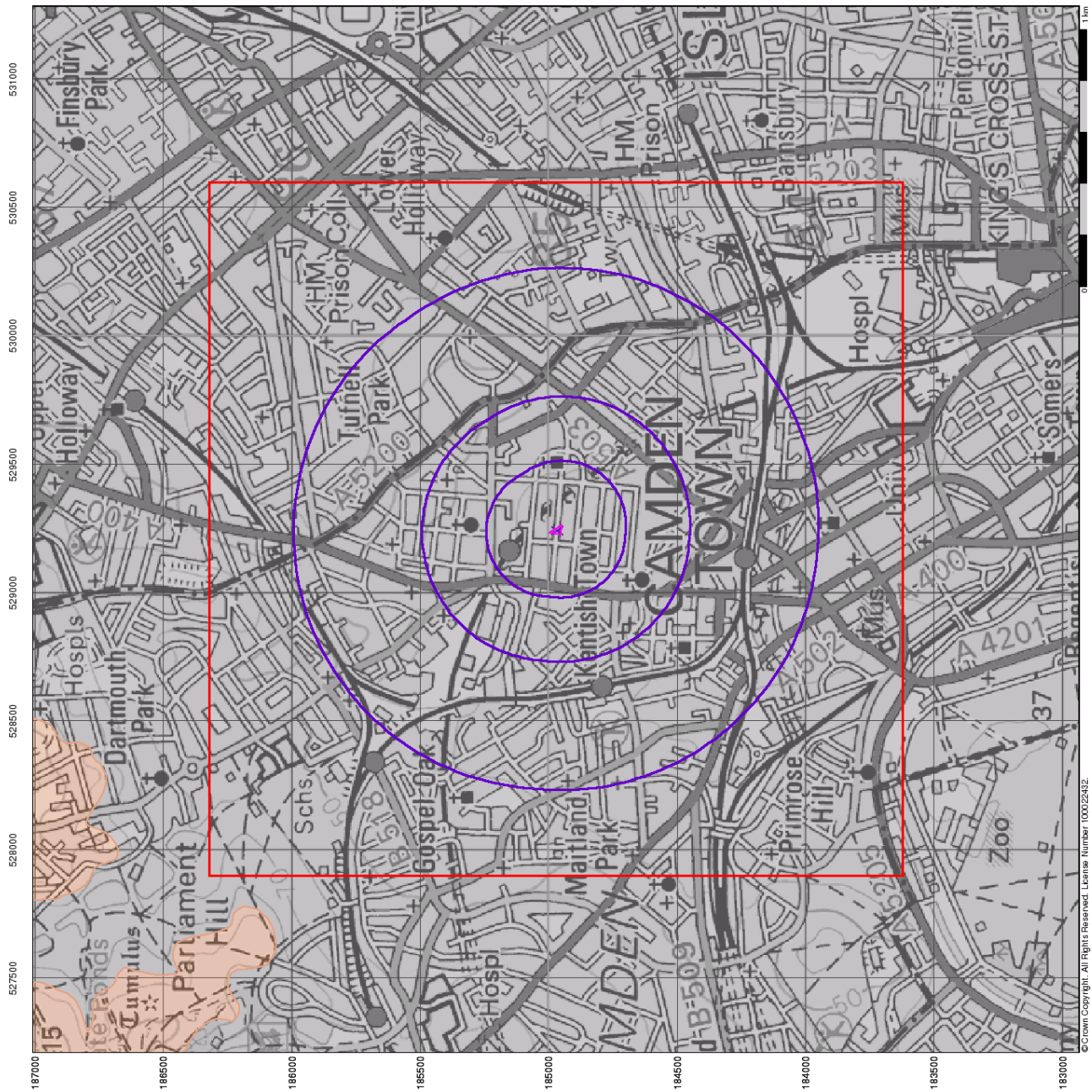


### Order Details

Order Number: 53430413\_1\_1  
 Customer Ref: J14023  
 National Grid Reference: 529240, 184970  
 Slice: A  
 Site Area (Ha): 0.08  
 Search Buffer (m): 1000

### Site Details

42 Caversham Road, LONDON, NW5 2DS

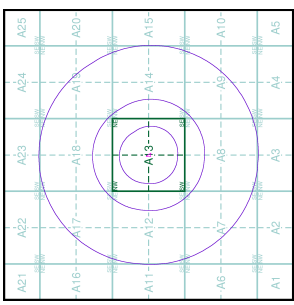




# Superficial Aquifer Designation

- General**
- Specified Site
  - Specified Buffer(s)
  - Bearing Reference Point
  - Slice
  - Map ID
- Agency and Hydrological**
- Geological Classes**
- Principal Aquifer
  - Secondary A. Aquifer
  - Secondary B. Aquifer
  - Secondary Undifferentiated
  - Unproductive Strata
  - Unknown

## Site Sensitivity Context Map - Slice A

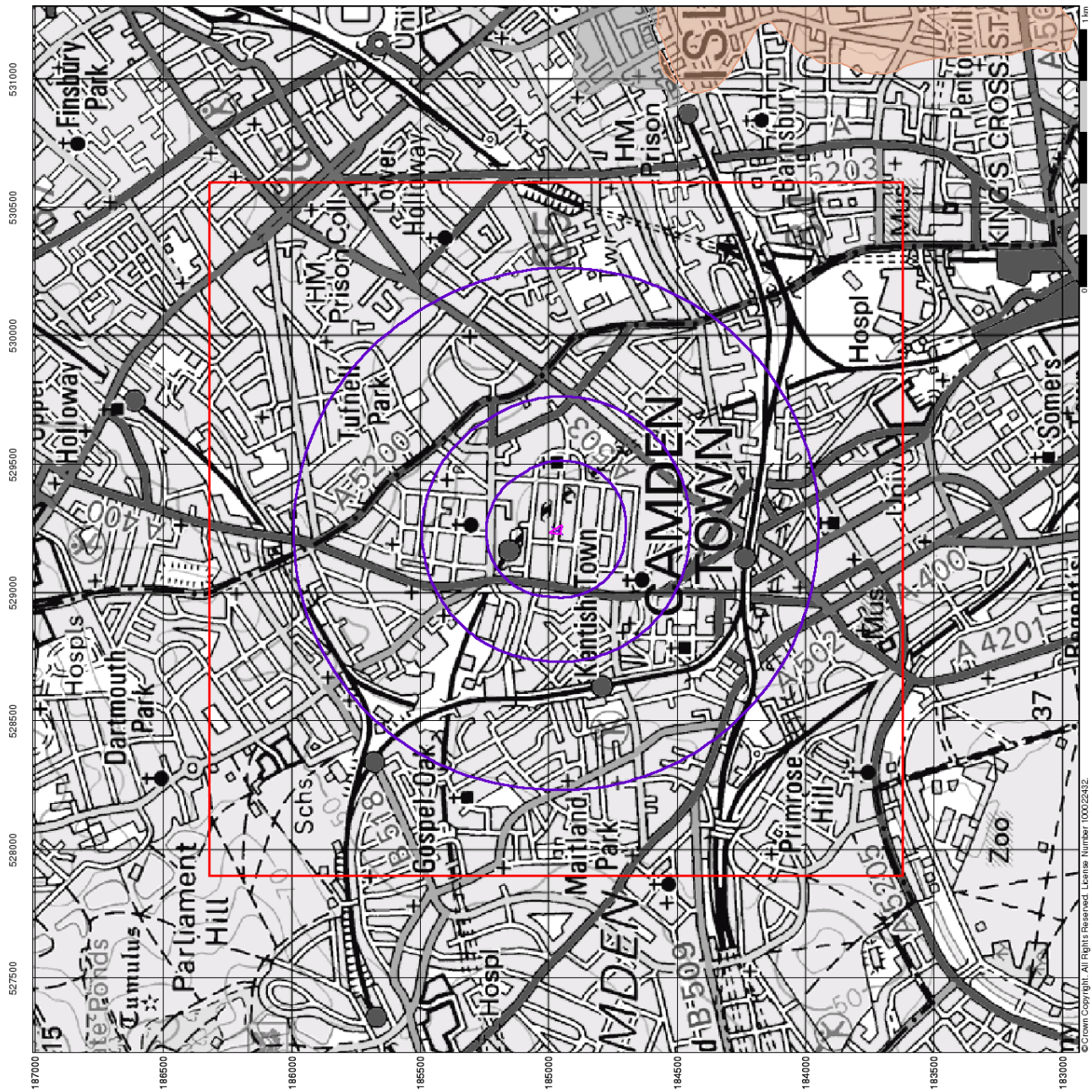


### Order Details

Order Number: 53430413\_1\_1  
 Customer Ref: J14023  
 National Grid Reference: 529240, 184970  
 Slice: A  
 Site Area (Ha): 0.08  
 Search Buffer (m): 1000

### Site Details

42 Caversham Road, LONDON, NW5 2DS

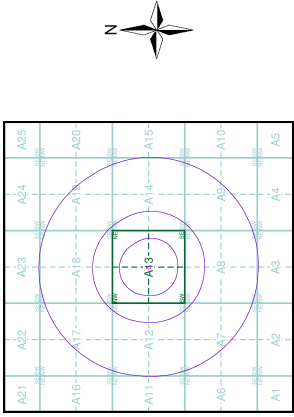




### Source Protection Zones

- General**
- Specified Site
  - Specified Buffer(s)
  - Bearing Reference Point
  - Slice
  - Map ID
- Agency and Hydrological**
- Source Protection Zone I
  - Source Protection Zone II
  - Source Protection Zone III
  - Zone of Special Interest
  - Source Protection Zone Borehole

### Site Sensitivity Context Map - Slice A

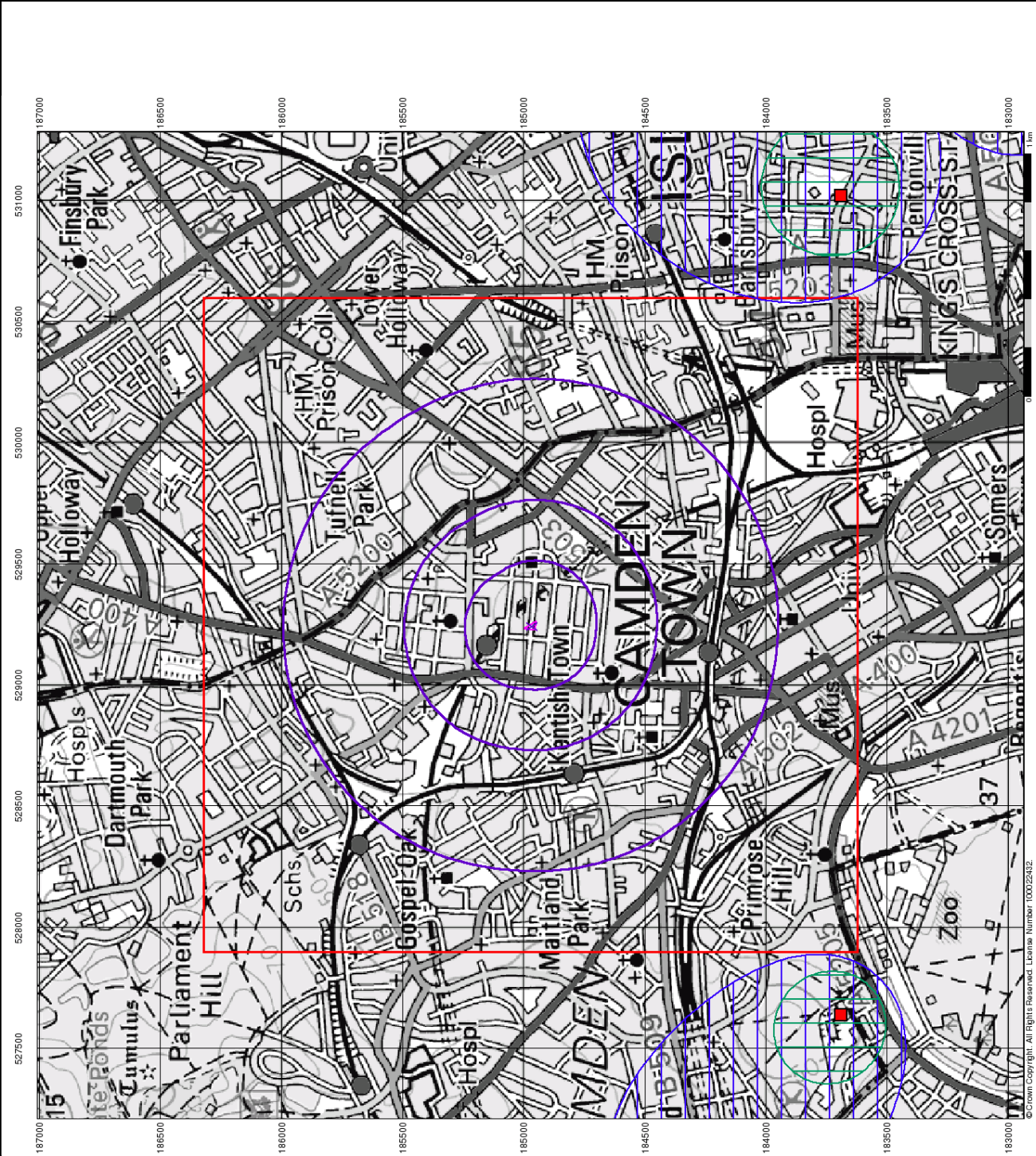


### Order Details

Order Number: 53430413\_1\_1  
 Customer Ref: J14023  
 National Grid Reference: 529240, 184970  
 Slice: A  
 Site Area (Ha): 0.08  
 Search Buffer (m): 1000

### Site Details

42 Caversham Road, LONDON, NW5 2DS

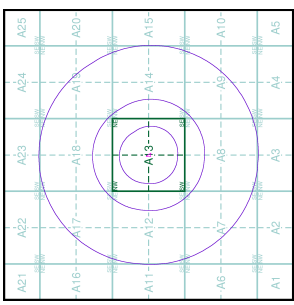




### Sensitive Land Uses

- General**
- Specified Site
  - Specified Buffer(s)
  - Map ID
  - Bearing Reference Point
- Sensitive Land Uses**
- Area of Adopted Green Belt
  - Area of Unadopted Green Belt
  - Area of Outstanding Natural Beauty
  - Environmentally Sensitive Area
  - Forest Park
  - Local Nature Reserve
  - Marine Nature Reserve
  - National Nature Reserve
  - National Park
  - Nitrate Sensitive Area
  - Nitrate Vulnerable Zone
  - Ramsar Site
  - Site of Special Scientific Interest
  - Special Area of Conservation
  - Special Protection Area

### Site Sensitivity Context Map - Slice A

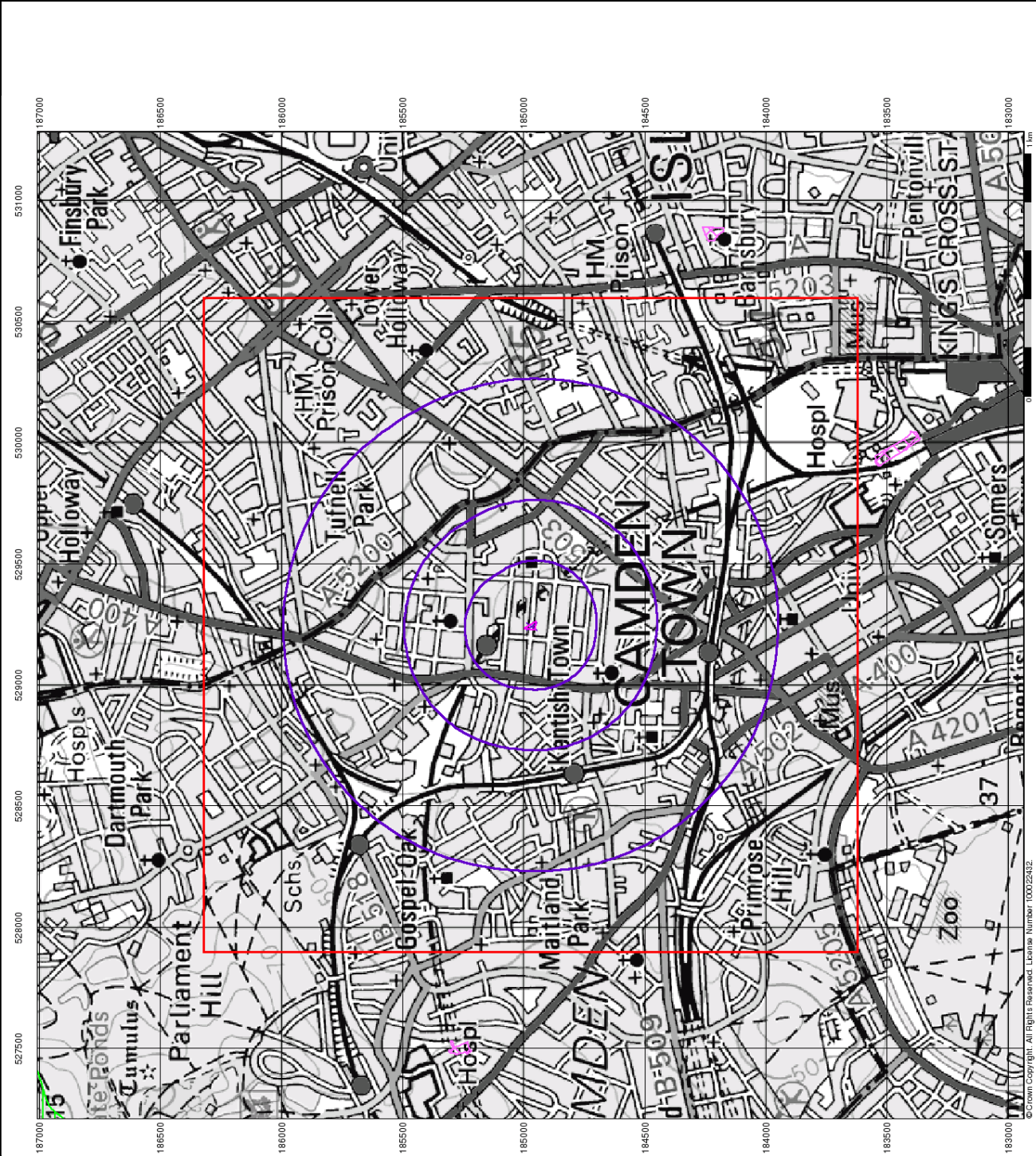


### Order Details

Order Number: 53430413\_1\_1  
 Customer Ref: J14023  
 National Grid Reference: 529240, 184970  
 Slice: A  
 Site Area (Ha): 0.08  
 Search Buffer (m): 1000

### Site Details

42 Caversham Road, LONDON, NW5 2DS









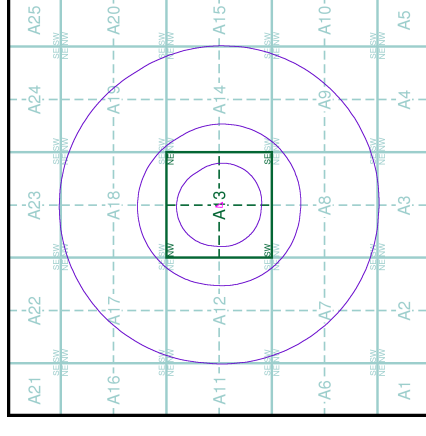
- General**
- Specified Site
  - Specified Buffer(s)
  - ✕ Bearing Reference Point

**Agency and Hydrological (Flood)**

- Extreme Flooding from Rivers or Sea without Defences (Zone 2)
- Flooding from Rivers or Sea without Defences (Zone 3)
- Area Benefiting from Flood Defence
- Flood Water Storage Areas
- Flood Defence



**Flood Map - Slice A**

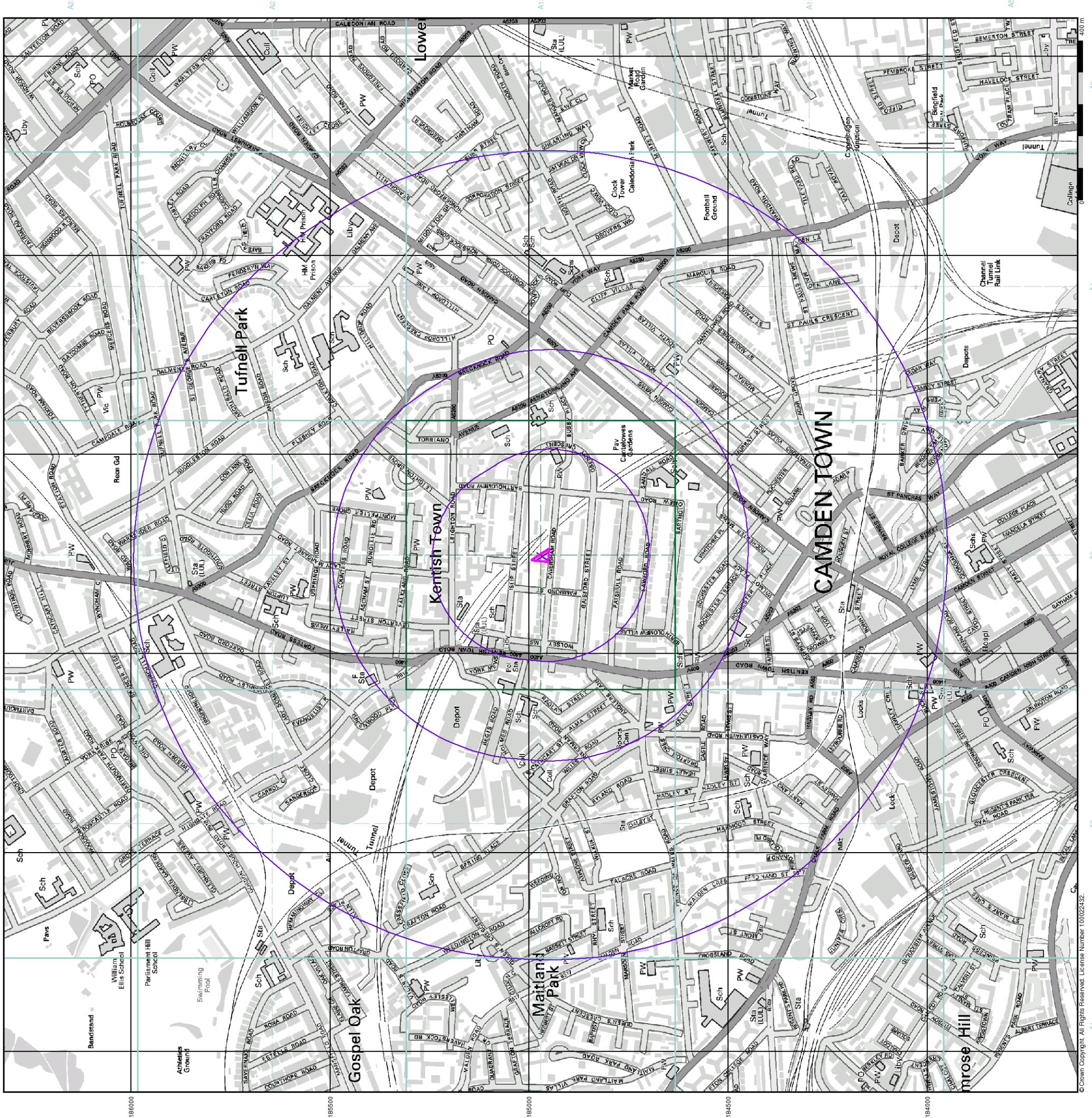


**Order Details**

Order Number: 53430413\_1\_1  
 Customer Ref: J14023  
 National Grid Reference: 529240, 184970  
 Slice: A  
 Site Area (Ha): 0.08  
 Search Buffer (m): 1000

**Site Details**

42 Caversham Road, LONDON, NW5 2DS





- General**
- Specified Site
  - Specified Buffer(s)
  - ✕ Bearing Reference Point
  - Map ID
  - Several of Type at Location

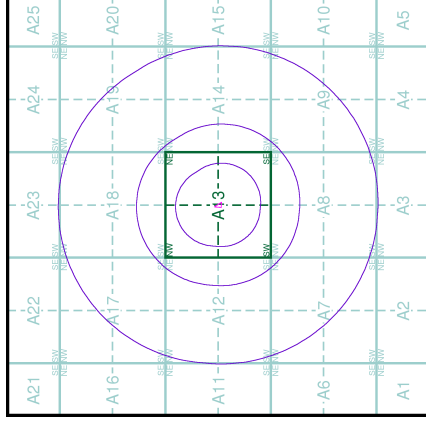
**Agency and Hydrological (Boreholes)**

- BGS Borehole Depth 0 - 10m
- BGS Borehole Depth 10 - 30m
- BGS Borehole Depth 30m +
- Confidential
- Other

For Borehole information please refer to the Borehole .csv file which accompanied this slice.

A copy of the BGS Borehole Ordering Form is available to download from the Support section of [www.envirocheck.co.uk](http://www.envirocheck.co.uk).

**Borehole Map - Slice A**



**Order Details**

Order Number: 53430413\_1\_1  
 Customer Ref: J14023  
 National Grid Reference: 529240, 184970  
 Slice: A  
 Site Area (Ha): 0.08  
 Search Buffer (m): 1000

**Site Details**

42 Caversham Road, LONDON, NW5 2DS





**General**  
 Specified Site  
 Specified Buffer(s)  
 Bearing Reference Point  
 Map ID

**EA Detailed River Network Data**

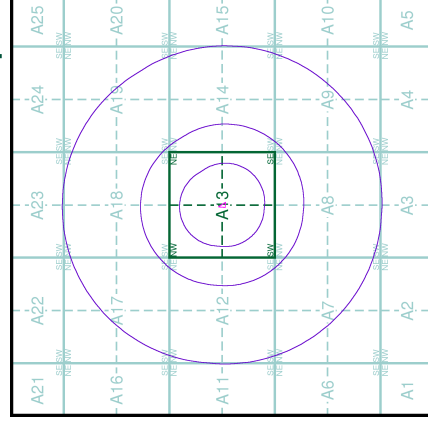
- Primary River
- Secondary River
- Tertiary River
- Canal
- Canal Tunnel
- Undefined River
- Lake/Reservoir
- Offline Drainage Feature
- Extended Culvert (greater than 50m)
- Underground River (inferred)
- Underground River (local knowledge)
- Downstream of High Water Mark
- Downstream of Seaward Extension
- Not assigned River feature

**Contours (height in metres)**

Standard Contour  
 Index Contour  
 Spot Height  
 Air Height



**EA Detailed River Network Map - Slice A**



**Order Details**

Order Number: 53430413\_1\_1  
 Customer Ref: J14023  
 National Grid Reference: 529240, 184970  
 Slice: A  
 Site Area (Ha): 0.08  
 Search Buffer (m): 1000

**Site Details**

42 Caversham Road, LONDON, NW5 2DS

