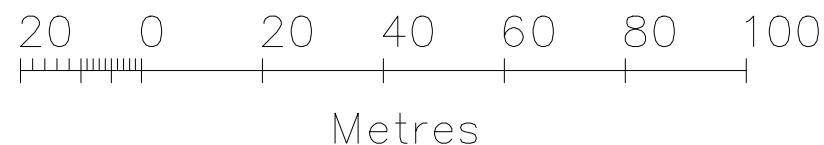
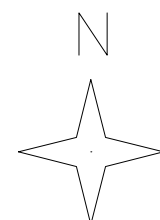




© Crown Copyright 2015


Reproduction in whole or in part is prohibited without the prior permission of Ordnance Survey.

Drawing produced from OS Mastermap Data, purchased from Stanfords 13/03/15 with a 12/24/36 month licence. Stanfords OS Partner Licence 100035409, order licence 01830672



# NOTES

COPYRIGHT PROTECTED.



01

REV	DATE	DESCRIPTION	DRAWN	CHECKED
-----	------	-------------	-------	---------

LOCATION FIGURE



STORE NAME  
**CAMDEN TOWN**  
COUNTRY  
**UNITED KINGDOM**

PROJECT  
**PROPOSED MASTERBRAND ROLLOUT**

DRAWING  
**PROPOSED ORDNANCE SURVEY MAP**

CONSULTANT  
**WDR & RT TAGGART**  
DISCIPLINE DESCRIPTION  
**ARCHITECTURE**

CONSULTANT LOGO  
t: +44 (0)28 9066 2121  
f: +44 (0)28 9066 3162  
e: mail@wdr-rt-taggart.com  
w: www.wdr-rt-taggart.com



CONSULTANT PROJECT No  
**15019** DATE  
**13.03.15**

SCALE PAPER SIZE DRAWN CHECKED  
**1:1250 A3 MC SPM**

STORE NUMBER PROJECT No DISCIPLINE CODE DRAWING No  
**0291 GNL723 A 01001**

STATUS REV  
**P --**