






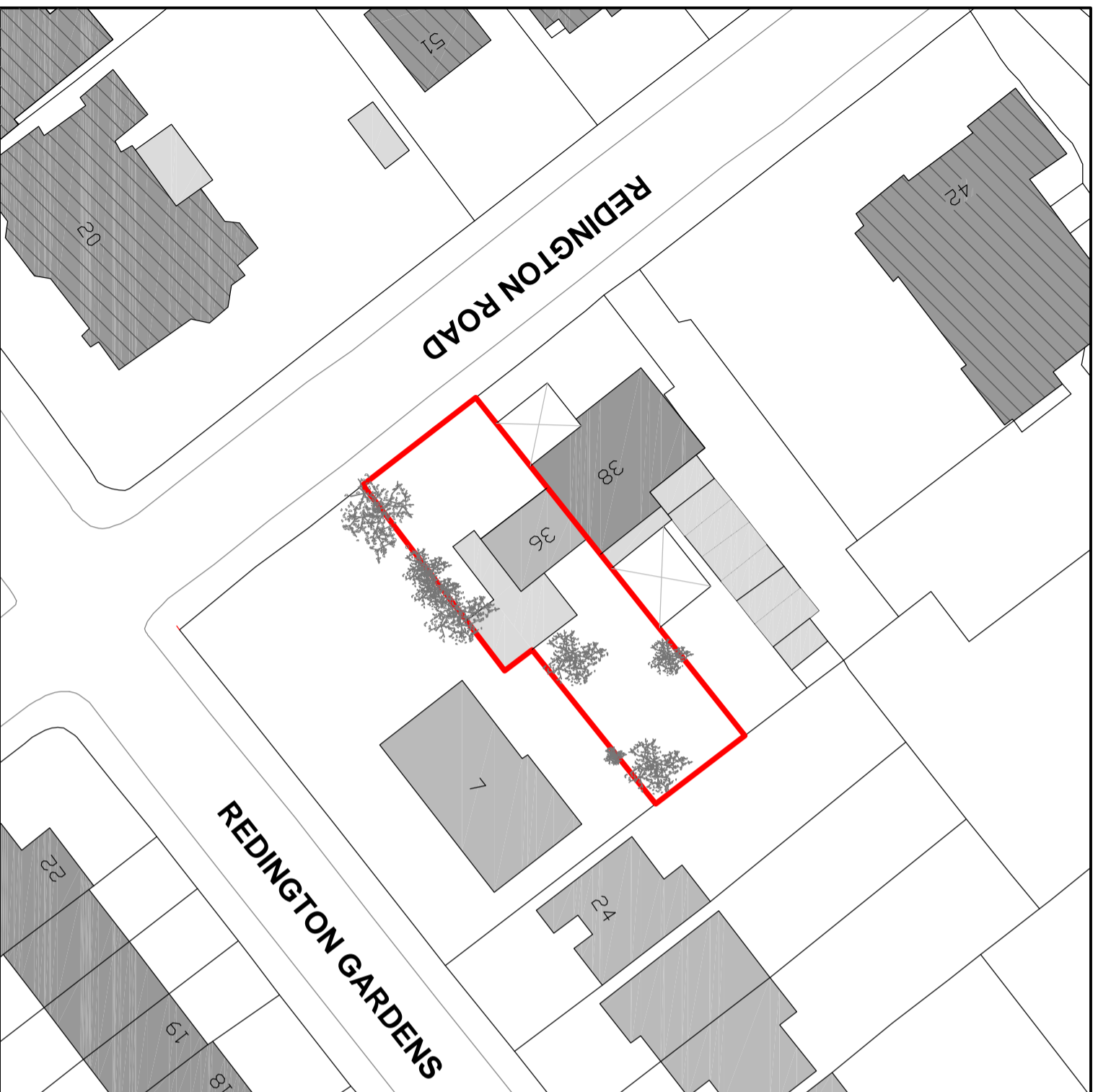
- NOTES:**
1. This drawing is a COPYRIGHT of Archetype.
 2. Do not scale the drawing, use figured dimensions only.
 3. All dimensions must be checked on site and Archetype should be informed immediately of any discrepancies prior to construction.

SCALE 1:500

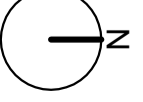


-  **3+ Storey Building**
-  **2 Storey Building**
-  **1 Storey Building**
-  **Buildings which make a positive contribution to the Area***
-  **Lightwell**

* As noted from the Redington & Frogna Conservation Area report



1:500 LOCATION PLAN



Revision	Description	Date

Archetype
architects

Architects Planners Designers
121 Gloucester Place London W1U 6LJ
Tel: (020) 7498 3888 Fax: (020) 7498 3888
www.archetype.org.uk

Project: 36 REDINGTON ROAD
LONDON, N4 2ED

Drawing Title: LOCATION PLAN
& EXISTING STREET SCAPE

Drawn: MS **Approved:** JP **Scale:** 1:6300 **Date:** APRIL 15

Drawing No: 1048 (00) 01 **Revision:** -

CAD Ref.

REDINGTON ROAD STREET SCAPE

