

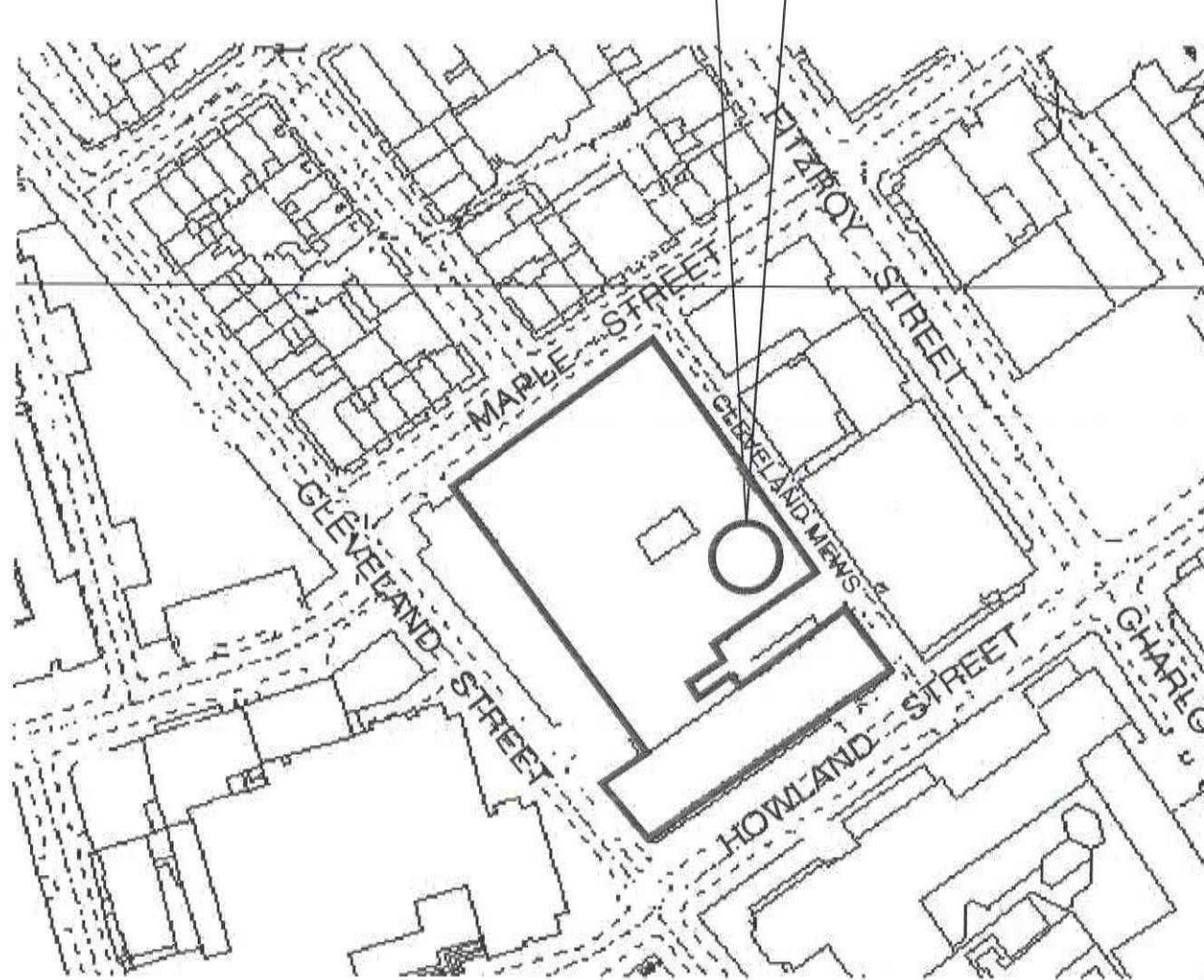


# SITE LOCATION PLAN

NGR: - TQ 29215 81889

SCALE: - 1:25 000

from the Ordnance Survey map by BT  
 of Ordnance Survey on behalf of the  
 Her Majesty's Stationery Office  
 Copyright British Telecommunications plc 272914



# SITE LAYOUT

SCALE: - 1:1250

DIMENSIONS IN mm UNLESS OTHERWISE STATED

© British Telecommunications plc 2015

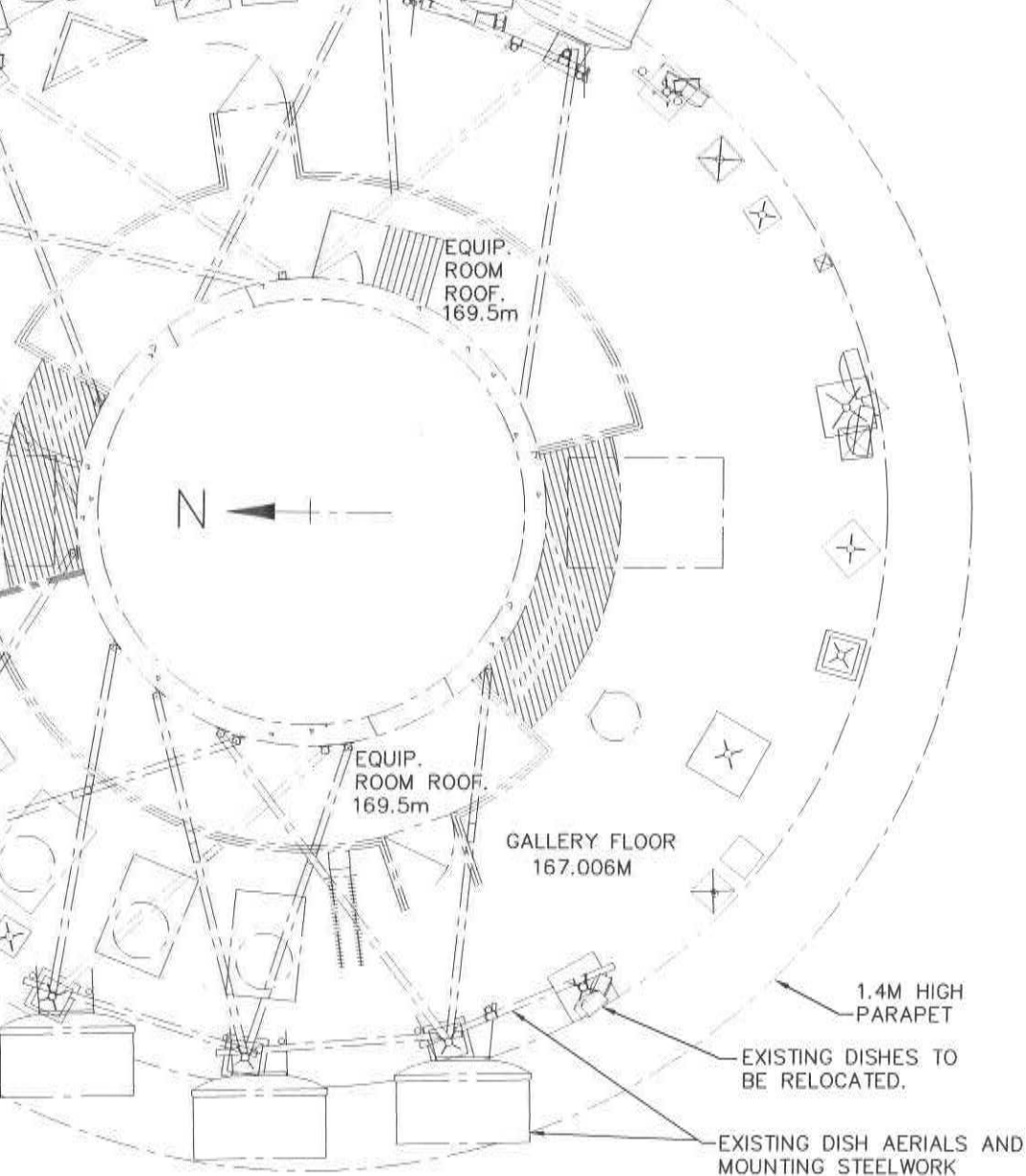
ORIGINAL SCALE

IFICATION

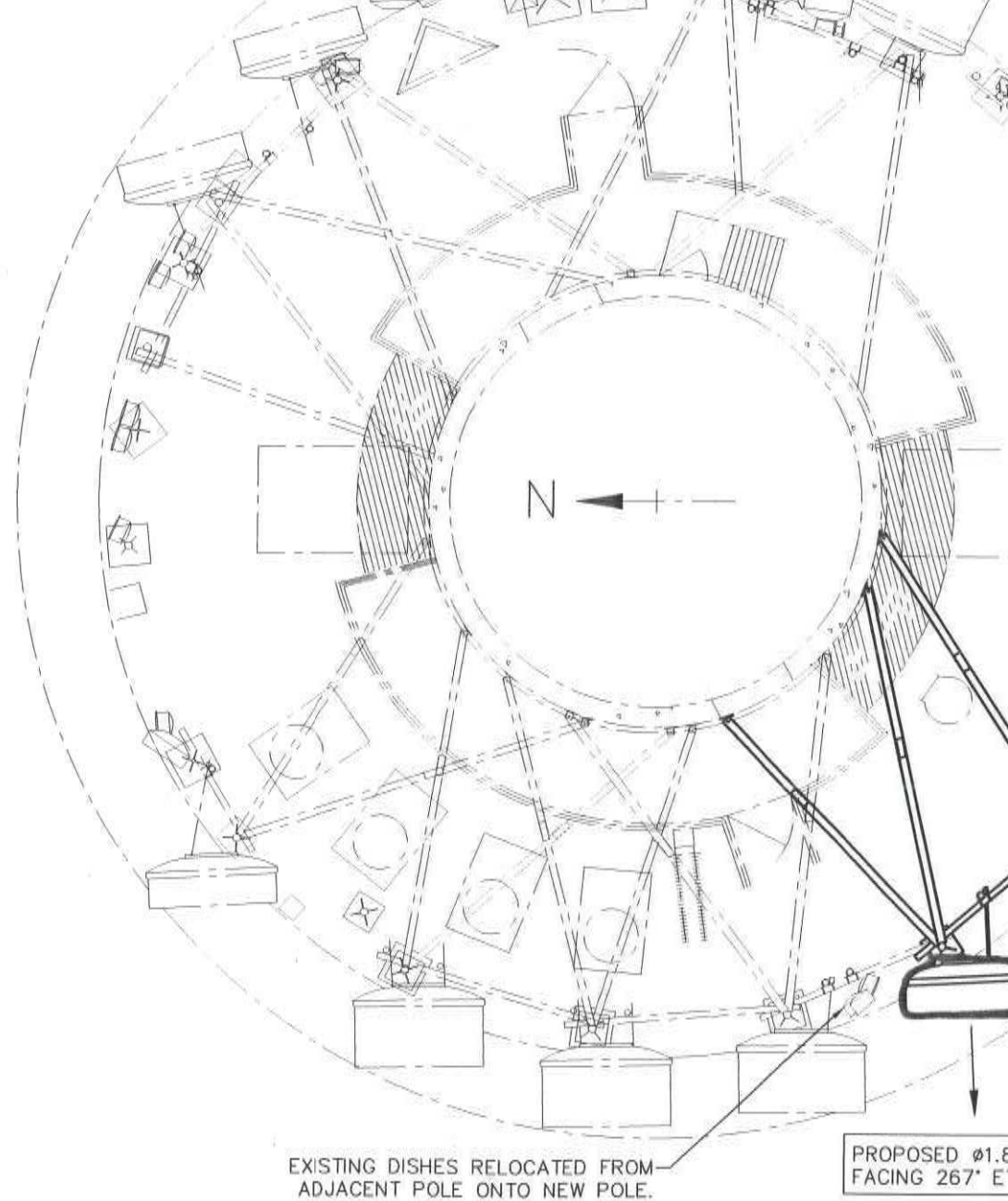
A

LONDON TELECOM TOWER  
 PROPOSAL FOR  
 1X 1.8M DIAMETER DISH AERIAL

REFERENCES  
 ADDRESS: -  
 LONDON TELE  
 60 CLEVELAN


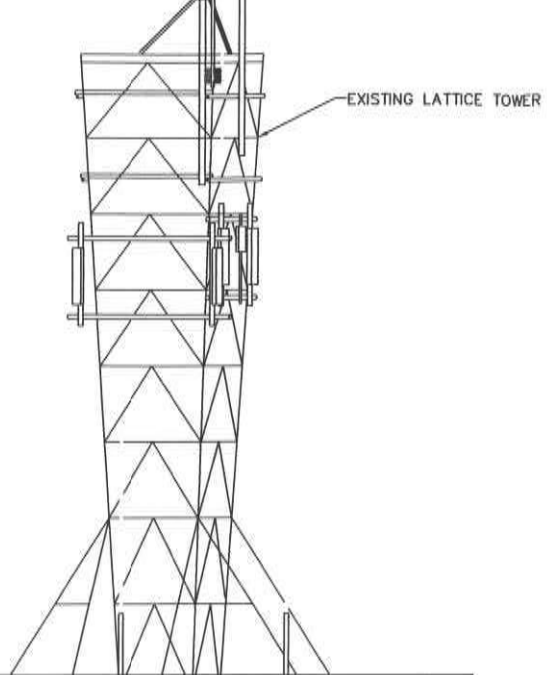


VIEW ON 167.006M LEVEL: - SCALE 1:50  
 SHOWING EXISTING LAYOUT



PLAN VIEW ON 167.006M LEVEL: - SCALE 1:50  
 SHOWING PROPOSED LAYOUT

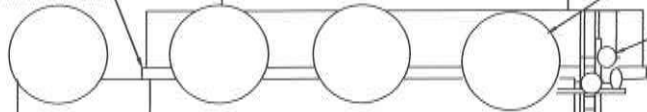
167.0m ATD




EQUIPMENT ROOM

EXISTING 1.8M DISHES

EXISTING DISHES ON POLE (TO BE RELOCATED)


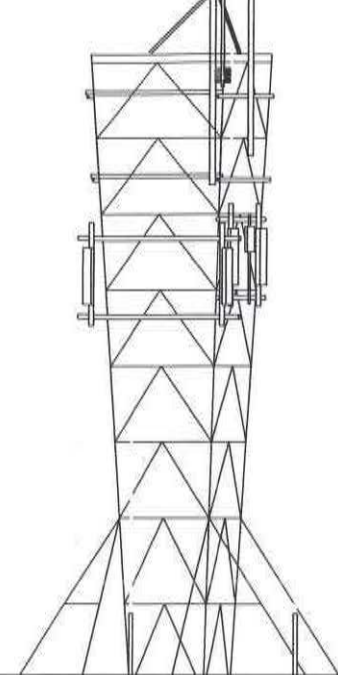
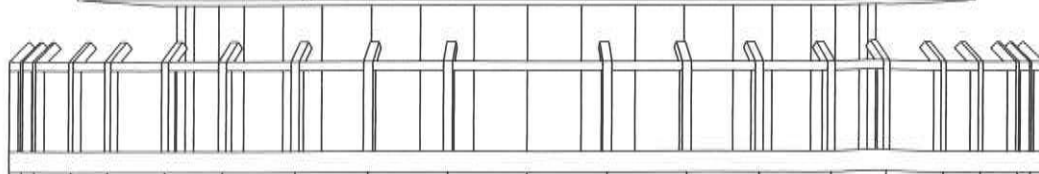


167.006m ATD



TOWER DATUM

SLAB LEVEL 6.401m UTD



EX RE

167.006m ATD

