









THIS DRAWING IS TO BE USED ONLY FOR THE PURPOSES OF WHICH IT WAS ISSUED AND IS SUBJECT TO AMENDMENT.

LEGEND

-  London Borough Camden Boundary
-  Critical Drainage Area
-  Flooded Streets (2002)
-  Flooded Streets (1975)

LBC Historic SW Flooding Record
No. Properties affected

Risk of Flooding from Surface Water

-  High (1 in 30 year)
-  Medium (1 in 100 year)
-  Low (1 in 1000 year)
-  Very Low (<1 in 1000 year)

Scale

0 0.5 1 Kilometres

Client: Camden
Project Title: LONDON BOROUGH OF CAMDEN STRATEGIC FLOOD RISK ASSESSMENT
Drawing Title: Updated Flood Maps for Surface Water Flooding (UHFMSW)

Contract Reference: Survey data © Crown copyright and database right 2014

Project Number	47070547
Revision	1
Issue	AS
Date	15/10/2014
Scale	1:15,000

THIS DOCUMENT IS THE PROPERTY OF URS AND IS NOT TO BE REPRODUCED OR TRANSMITTED IN ANY FORM OR BY ANY MEANS, ELECTRONIC OR MECHANICAL, INCLUDING PHOTOCOPYING, RECORDING, OR BY ANY INFORMATION STORAGE AND RETRIEVAL SYSTEM, WITHOUT THE WRITTEN PERMISSION OF URS. THE USER AGREES TO HOLD URS HARMLESS FROM AND AGAINST ALL LIABILITY FOR ANY AND ALL DAMAGES, LOSSES AND EXPENSES, INCLUDING REASONABLE ATTORNEY'S FEES, THAT MAY BE INCURRED BY URS OR ITS EMPLOYEES, AGENTS OR SUBCONTRACTORS IN CONNECTION WITH THIS PROJECT.

URS International & Environment UK Limited
14, Giltspur Street
London EC4A 3DF
Tel: +44 (0)20 7465 0000
www.urscorp.com

Drawing Number: **FIGURE 3 ii**

Rev 1



N:\Market\Current Projects\2014\17 Camden SWFA Update (2014) (2014) WIP\0705 CS_Dim\01\10P01_02\Project_Figures
 15/10/2014 10:00:00 AM