

Envirocheck[®] Report:

Datasheet

Order Details:

Order Number:

62999193_1_1

Customer Reference:

J14381

National Grid Reference:

525800, 185510

Slice:

A

Site Area (Ha):

0.15

Search Buffer (m):

1000

Site Details:

4 Greenaway Gardens

LONDON

NW3 7DJ

Client Details:

Mr S Branch

GEA Ltd

Tyttenhanger House

Coursers Road

St Albans

Herts

AL4 0PG

Prepared For:

Mr V Israelian

Report Section	Page Number
Summary	-
Agency & Hydrological	1
Waste	6
Hazardous Substances	-
Geological	8
Industrial Land Use	15
Sensitive Land Use	-
Data Currency	33
Data Suppliers	39
Useful Contacts	40

Introduction

The Environment Act 1995 has made site sensitivity a key issue, as the legislation pays as much attention to the pathways by which contamination could spread, and to the vulnerable targets of contamination, as it does the potential sources of contamination. For this reason, Landmark's Site Sensitivity maps and Datasheet(s) place great emphasis on statutory data provided by the Environment Agency/Natural Resources Wales and the Scottish Environment Protection Agency; it also incorporates data from Natural England (and the Scottish and Welsh equivalents) and Local Authorities; and highlights hydrogeological features required by environmental and geotechnical consultants. It does not include any information concerning past uses of land. The datasheet is produced by querying the Landmark database to a distance defined by the client from a site boundary provided by the client.

In the attached datasheet the National Grid References (NGRs) are rounded to the nearest 10m in accordance with Landmark's agreements with a number of Data Suppliers.

Copyright Notice

© Landmark Information Group Limited 2014. The Copyright on the information and data and its format as contained in this Envirocheck® Report ("Report") is the property of Landmark Information Group Limited ("Landmark") and several other Data Providers, including (but not limited to) Ordnance Survey, British Geological Survey, the Environment Agency/Natural Resources Wales and Natural England, and must not be reproduced in whole or in part by photocopying or any other method. The Report is supplied under Landmark's Terms and Conditions accepted by the Customer.

A copy of Landmark's Terms and Conditions can be found with the Index Map for this report. Additional copies of the Report may be obtained from Landmark, subject to Landmark's charges in force from time to time. The Copyright, design rights and any other intellectual rights shall remain the exclusive property of Landmark and /or other Data providers, whose Copyright material has been included in this Report.

Natural England Copyright Notice

Site of Special Scientific Interest, National Nature Reserve, Ramsar, Special Protection Area, Special Conservation Area, Marine Nature Reserve data (derived from Ordnance Survey 1:10000 raster) is provided by, and used with the permission of, Natural England who retain the copyright and Intellectual Property Rights for the data.

Ove Arup Copyright Notice

The Data provided in this report was obtained on Licence from Ove Arup & Partners Limited (for further information, contact mining.review@arup.com). No reproduction or further use of such Data is to be made without the prior written consent of Ove Arup & Partners Limited. The information and data supplied in the product are derived from publicly available records and other third party sources and neither Ove Arup & Partners nor Landmark warrant the accuracy or completeness of such information or data.

Peter Brett Associates Copyright Notice

The cavity data presented has been extracted from the PBA enhanced version of the original DEFRA national cavity databases. PBA/DEFRA retain the copyright & intellectual property rights in the data. Whilst all reasonable efforts are made to check that the information contained in the cavity databases is accurate we do not warrant that the data is complete or error free. The information is based upon our own researches and those collated from a number of external sources and is continually being augmented and updated by PBA. In no event shall PBA/DEFRA or Landmark be liable for any loss or damage including, without limitation, indirect or consequential loss or damage arising from the use of this data.

Radon Potential dataset Copyright Notice

Information supplied from a joint dataset compiled by The British Geological Survey and Public Health England.

Report Version v49.0

Data Type	Page Number	On Site	0 to 250m	251 to 500m	501 to 1000m (*up to 2000m)
Agency & Hydrological					
Contaminated Land Register Entries and Notices					
Discharge Consents	pg 1				3
Enforcement and Prohibition Notices					
Integrated Pollution Controls					
Integrated Pollution Prevention And Control					
Local Authority Integrated Pollution Prevention And Control					
Local Authority Pollution Prevention and Controls	pg 1			4	12
Local Authority Pollution Prevention and Control Enforcements					
Nearest Surface Water Feature	pg 3				Yes
Pollution Incidents to Controlled Waters					
Prosecutions Relating to Authorised Processes					
Prosecutions Relating to Controlled Waters					
Registered Radioactive Substances					
River Quality					
River Quality Biology Sampling Points					
River Quality Chemistry Sampling Points					
Substantiated Pollution Incident Register					
Water Abstractions	pg 4				(*4)
Water Industry Act Referrals					
Groundwater Vulnerability	pg 4	Yes	n/a	n/a	n/a
Bedrock Aquifer Designations	pg 5	Yes	n/a	n/a	n/a
Superficial Aquifer Designations			n/a	n/a	n/a
Source Protection Zones					
Extreme Flooding from Rivers or Sea without Defences				n/a	n/a
Flooding from Rivers or Sea without Defences				n/a	n/a
Areas Benefiting from Flood Defences				n/a	n/a
Flood Water Storage Areas				n/a	n/a
Flood Defences				n/a	n/a
Detailed River Network Lines					n/a
Detailed River Network Offline Drainage					n/a

Data Type	Page Number	On Site	0 to 250m	251 to 500m	501 to 1000m (*up to 2000m)
Waste					
BGS Recorded Landfill Sites					
Historical Landfill Sites	pg 6				1
Integrated Pollution Control Registered Waste Sites					
Licensed Waste Management Facilities (Landfill Boundaries)					
Licensed Waste Management Facilities (Locations)					
Local Authority Recorded Landfill Sites					
Registered Landfill Sites					
Registered Waste Transfer Sites	pg 6				3
Registered Waste Treatment or Disposal Sites	pg 7				1
Hazardous Substances					
Control of Major Accident Hazards Sites (COMAH)					
Explosive Sites					
Notification of Installations Handling Hazardous Substances (NIHHS)					
Planning Hazardous Substance Consents					
Planning Hazardous Substance Enforcements					
Geological					
BGS 1:625,000 Solid Geology	pg 8	Yes	n/a	n/a	n/a
BGS Estimated Soil Chemistry	pg 8	Yes	Yes	Yes	Yes
BGS Recorded Mineral Sites					
BGS Urban Soil Chemistry	pg 10		Yes	Yes	Yes
BGS Urban Soil Chemistry Averages	pg 13	Yes			
Brine Compensation Area			n/a	n/a	n/a
Coal Mining Affected Areas			n/a	n/a	n/a
Mining Instability			n/a	n/a	n/a
Man-Made Mining Cavities					
Natural Cavities					
Non Coal Mining Areas of Great Britain				n/a	n/a
Potential for Collapsible Ground Stability Hazards	pg 13	Yes		n/a	n/a
Potential for Compressible Ground Stability Hazards				n/a	n/a
Potential for Ground Dissolution Stability Hazards				n/a	n/a
Potential for Landslide Ground Stability Hazards	pg 13	Yes	Yes	n/a	n/a
Potential for Running Sand Ground Stability Hazards	pg 13	Yes	Yes	n/a	n/a
Potential for Shrinking or Swelling Clay Ground Stability Hazards	pg 14	Yes		n/a	n/a
Radon Potential - Radon Affected Areas			n/a	n/a	n/a
Radon Potential - Radon Protection Measures			n/a	n/a	n/a

Data Type	Page Number	On Site	0 to 250m	251 to 500m	501 to 1000m (*up to 2000m)
Industrial Land Use					
Contemporary Trade Directory Entries	pg 15		12	13	178
Fuel Station Entries	pg 32			1	2
Sensitive Land Use					
Areas of Adopted Green Belt					
Areas of Unadopted Green Belt					
Areas of Outstanding Natural Beauty					
Environmentally Sensitive Areas					
Forest Parks					
Local Nature Reserves					
Marine Nature Reserves					
National Nature Reserves					
National Parks					
Nitrate Sensitive Areas					
Nitrate Vulnerable Zones					
Ramsar Sites					
Sites of Special Scientific Interest					
Special Areas of Conservation					
Special Protection Areas					

Map ID	Details	Quadrant Reference (Compass Direction)	Estimated Distance From Site	Contact	NGR
1	Discharge Consents Operator: Thames Water Utilities Ltd Property Type: Reservoir/Borehole Site Location: Kidderpore Authority: Environment Agency, Thames Region Catchment Area: Not Supplied Reference: Temp.0165 Permit Version: 1 Effective Date: 15th September 1989 Issued Date: 15th September 1989 Revocation Date: 5th October 2000 Discharge Type: Trade Effluent Discharge: Freshwater Stream/River Environment: Receiving Water: River Thames Status: Authorisation revokedRevoked Positional Accuracy: Located by supplier to within 100m	A17SE (NW)	544	3	525400 185900
2	Discharge Consents Operator: Thames Water Utilities Ltd Property Type: Reservoir/Borehole Site Location: Hampstead Authority: Environment Agency, Thames Region Catchment Area: Not Supplied Reference: Temp.0140 Permit Version: 1 Effective Date: 15th September 1989 Issued Date: 15th September 1989 Revocation Date: 5th October 2000 Discharge Type: Trade Effluent Discharge: Freshwater Stream/River Environment: Receiving Water: River Thames Status: Authorisation revokedRevoked Positional Accuracy: Located by supplier to within 100m	A19SW (NE)	681	3	526200 186100
3	Discharge Consents Operator: Thames Water Utilities Ltd Property Type: Reservoir/Borehole Site Location: Shoot Up Hill Authority: Environment Agency, Thames Region Catchment Area: Not Supplied Reference: Temp.0234 Permit Version: 1 Effective Date: 15th September 1989 Issued Date: 15th September 1989 Revocation Date: 5th October 2000 Discharge Type: Trade Effluent Discharge: Freshwater Stream/River Environment: Receiving Water: River Thames Status: Authorisation revokedRevoked Positional Accuracy: Located by supplier to within 100m	A12SW (W)	972	3	524800 185500
4	Local Authority Pollution Prevention and Controls Name: Cottontail Cleaners Location: 509 Finchley Road, London, Nw3 7bb Authority: London Borough of Camden, Pollution Projects Team Permit Reference: PPC/DC19 Dated: 5th February 2007 Process Type: Local Authority Pollution Prevention and Control Description: PG6/46 Dry cleaning Status: Permitted Positional Accuracy: Located by supplier to within 10m	A12SE (W)	317	4	525456 185484
4	Local Authority Pollution Prevention and Controls Name: Cottontail Cleaners Location: 509 Finchley Road, London, Nw3 7bb Authority: London Borough of Camden, Pollution Projects Team Permit Reference: PPC/DC48 Dated: 1st January 2007 Process Type: Local Authority Pollution Prevention and Control Description: PG6/46 Dry cleaning Status: Permitted Positional Accuracy: Manually positioned to the address or location	A12SE (W)	319	4	525454 185484

Map ID	Details	Quadrant Reference (Compass Direction)	Estimated Distance From Site	Contact	NGR
4	Local Authority Pollution Prevention and Controls Name: The London Dry Cleaning Company Location: 519a Finchley Road, London, Nw3 7bb Authority: London Borough of Camden, Pollution Projects Team Permit Reference: PPC/DC51 Dated: 1st March 2008 Process Type: Local Authority Pollution Prevention and Control Description: PG6/46 Dry cleaning Status: Permitted Positional Accuracy: Manually positioned to the address or location	A12SE (W)	340	4	525432 185511
5	Local Authority Pollution Prevention and Controls Name: Sparkle Dry Cleaning Location: 329 West End Lane, London, Nw6 1rs Authority: London Borough of Camden, Pollution Projects Team Permit Reference: PPC/DC34 Dated: 12th January 2007 Process Type: Local Authority Pollution Prevention and Control Description: PG6/46 Dry cleaning Status: Permitted Positional Accuracy: Located by supplier to within 10m	A12SE (SW)	489	4	525385 185205
6	Local Authority Pollution Prevention and Controls Name: Shamrock Express Cleaners Location: 210 West End Lane, London, Nw6 1uu Authority: London Borough of Camden, Pollution Projects Team Permit Reference: PPC/DC33 Dated: 12th January 2007 Process Type: Local Authority Pollution Prevention and Control Description: PG6/46 Dry cleaning Status: Permitted Positional Accuracy: Located by supplier to within 10m	A8NW (SW)	519	4	525517 185048
7	Local Authority Pollution Prevention and Controls Name: Perkins Dry Cleaners Location: 40 Heath Street, London, Nw3 6te Authority: London Borough of Camden, Pollution Projects Team Permit Reference: PPC/DC9 Dated: 12th January 2007 Process Type: Local Authority Pollution Prevention and Control Description: PG6/46 Dry cleaning Status: Permitted Positional Accuracy: Located by supplier to within 10m	A14NW (E)	574	4	526374 185724
8	Local Authority Pollution Prevention and Controls Name: Madame George Dry Cleaners Location: 227 West End Lane, London, Nw6 1xj Authority: London Borough of Camden, Pollution Projects Team Permit Reference: PPC/DC15 Dated: 12th January 2007 Process Type: Local Authority Pollution Prevention and Control Description: PG6/46 Dry cleaning Status: Permitted Positional Accuracy: Located by supplier to within 10m	A8NW (SW)	674	4	525499 184882
9	Local Authority Pollution Prevention and Controls Name: Janet'S Hand Laundry Ltd Location: 281a Finchley Road, London, Nw3 6nd Authority: London Borough of Camden, Pollution Projects Team Permit Reference: PPC/DC14 Dated: 12th January 2007 Process Type: Local Authority Pollution Prevention and Control Description: PG6/46 Dry cleaning Status: Permitted Positional Accuracy: Located by supplier to within 10m	A9NW (SE)	680	4	526167 184924
9	Local Authority Pollution Prevention and Controls Name: Hampstead Express Dry Cleaning Location: 279a Finchley Road, London, Nw3 6lt Authority: London Borough of Camden, Pollution Projects Team Permit Reference: PPC/DC6 Dated: 12th January 2007 Process Type: Local Authority Pollution Prevention and Control Description: PG6/46 Dry cleaning Status: Permitted Positional Accuracy: Located by supplier to within 10m	A9NW (SE)	705	4	526178 184902

Map ID	Details	Quadrant Reference (Compass Direction)	Estimated Distance From Site	Contact	NGR
10	Local Authority Pollution Prevention and Controls Name: Texaco Location: 63 Fortune Green, LONDON, NW6 1DR Authority: London Borough of Camden, Pollution Projects Team Permit Reference: Not Given Dated: 16th September 1998 Process Type: Local Authority Air Pollution Control Description: PG1/14 Petrol filling station Status: Authorisation revoked Positional Accuracy: Manually positioned to the address or location	A12NW (W)	695	4	525083 185596
10	Local Authority Pollution Prevention and Controls Name: Fortune Green Filling Station (Texaco) Location: 63 Fortune Green Road, LONDON, NW6 1DR Authority: London Borough of Camden, Pollution Projects Team Permit Reference: Not Given Dated: 24th June 1998 Process Type: Local Authority Air Pollution Control Description: PG1/14 Petrol filling station Status: Authorised Positional Accuracy: Manually positioned to the address or location	A12NW (W)	695	4	525083 185596
11	Local Authority Pollution Prevention and Controls Name: Cotton Club Dry Cleaners Location: 57 Mill Lane, London, Nw6 1nb Authority: London Borough of Camden, Pollution Projects Team Permit Reference: PPC/DC19 Dated: 5th February 2007 Process Type: Local Authority Pollution Prevention and Control Description: PG6/46 Dry cleaning Status: Permitted Positional Accuracy: Located by supplier to within 10m	A12SW (W)	708	4	525119 185231
12	Local Authority Pollution Prevention and Controls Name: Esso Tower Service Station Location: 617 Finchley Road, LONDON, NW3 7BS Authority: London Borough of Camden, Pollution Projects Team Permit Reference: Not Given Dated: 1st December 1999 Process Type: Local Authority Air Pollution Control Description: PG1/14 Petrol filling station Status: Authorised Positional Accuracy: Automatically positioned to the address	A17SW (NW)	887	4	525052 186022
12	Local Authority Pollution Prevention and Controls Name: Tower Service Station Roc Uk Ltd Location: 617 Finchley Road, Fortune Green, London, NW3 7BS Authority: London Borough of Barnet, Environmental Health Department Permit Reference: PPC53 Dated: 1st January 1999 Process Type: Local Authority Pollution Prevention and Control Description: PG1/14 Petrol filling station Status: Permitted Positional Accuracy: Manually positioned to the address or location	A17SW (NW)	887	5	525052 186022
13	Local Authority Pollution Prevention and Controls Name: Is Dry Cleaners Location: 6 Canfield Gardens, London, Nw6 3bs Authority: London Borough of Camden, Pollution Projects Team Permit Reference: PPC/DC18 Dated: 5th February 2007 Process Type: Local Authority Pollution Prevention and Control Description: PG6/46 Dry cleaning Status: Permitted Positional Accuracy: Located by supplier to within 10m	A9SW (SE)	951	4	526257 184662
14	Local Authority Pollution Prevention and Controls Name: William J Humpage Location: 12-13 West Hampstead Mews, LONDON, NW6 3BB Authority: London Borough of Camden, Pollution Projects Team Permit Reference: Not Given Dated: Not Supplied Process Type: Local Authority Air Pollution Control Description: Part B process (no specific reference) Status: Application Withdrawn Positional Accuracy: Manually positioned to the address or location	A8SW (S)	972	4	525567 184544
	Nearest Surface Water Feature	A18NE (N)	989	-	525927 186521

Map ID	Details	Quadrant Reference (Compass Direction)	Estimated Distance From Site	Contact	NGR
	Water Abstractions Operator: London Borough Of Camden Licence Number: Th/039/0039/087 Permit Version: 1 Location: Swiss Cottage Open Space- Borehole Authority: Environment Agency, Thames Region Abstraction: Municipal Grounds: Spray Irrigation - Direct Abstraction Type: Water may be abstracted from a single point Source: Groundwater Daily Rate (m3): Not Supplied Yearly Rate (m3): Not Supplied Details: Swiss Cottage Open Space, Winchester Road, London Authorised Start: 01 April Authorised End: 31 March Permit Start Date: 5th December 2013 Permit End Date: Not Supplied Positional Accuracy: Located by supplier to within 10m	A4NE (SE)	1554	3	526750 184261
	Water Abstractions Operator: London Borough Of Camden Licence Number: Th/039/0039/087 Permit Version: 1 Location: Swiss Cottage Open Space- Borehole Authority: Environment Agency, Thames Region Abstraction: Municipal Grounds: General Washing/Process Washing Abstraction Type: Water may be abstracted from a single point Source: Groundwater Daily Rate (m3): Not Supplied Yearly Rate (m3): Not Supplied Details: Swiss Cottage Open Space, Winchester Road, London Authorised Start: 01 April Authorised End: 31 March Permit Start Date: 5th December 2013 Permit End Date: Not Supplied Positional Accuracy: Located by supplier to within 10m	A4NE (SE)	1554	3	526750 184261
	Water Abstractions Operator: London Borough Of Camden Licence Number: Th/039/0039/087 Permit Version: 1 Location: Swiss Cottage Open Space- Borehole Authority: Environment Agency, Thames Region Abstraction: Municipal Grounds: Lake And Pond Throughflow Abstraction Type: Water may be abstracted from a single point Source: Groundwater Daily Rate (m3): Not Supplied Yearly Rate (m3): Not Supplied Details: Swiss Cottage Open Space, Winchester Road, London Authorised Start: 01 April Authorised End: 31 March Permit Start Date: 5th December 2013 Permit End Date: Not Supplied Positional Accuracy: Located by supplier to within 10m	A4NE (SE)	1554	3	526750 184261
	Water Abstractions Operator: London Borough Of Camden Licence Number: 28/39/39/0219 Permit Version: 1 Location: Swiss Cottage Open Space- Borehole Authority: Environment Agency, Thames Region Abstraction: Municipal Grounds: Spray Irrigation - Direct Abstraction Type: Water may be abstracted from a single point Source: Groundwater Daily Rate (m3): Not Supplied Yearly Rate (m3): Not Supplied Details: Swiss Cottage Open Space, Winchester Road, London. Authorised Start: 01 January Authorised End: 31 December Permit Start Date: 1st April 2008 Permit End Date: Not Supplied Positional Accuracy: Located by supplier to within 10m	A4NE (SE)	1569	3	526800 184280
	Groundwater Vulnerability Soil Classification: Soils of High Leaching Potential (U) - Soil information for restored mineral workings and urban areas is based on fewer observations than elsewhere. A worst case vulnerability classification (H) assumed, until proved otherwise Map Sheet: Sheet 39 West London Scale: 1:100,000	A13SW (SE)	0	3	525805 185513
	Drift Deposits None				

Map ID	Details	Quadrant Reference (Compass Direction)	Estimated Distance From Site	Contact	NGR
	Bedrock Aquifer Designations Aquifer Designation: Secondary Aquifer - A	A13SW (SE)	0	2	525805 185513
	Superficial Aquifer Designations No Data Available				
	Extreme Flooding from Rivers or Sea without Defences None				
	Flooding from Rivers or Sea without Defences None				
	Areas Benefiting from Flood Defences None				
	Flood Water Storage Areas None				
	Flood Defences None				
	Detailed River Network Lines None				
	Detailed River Network Offline Drainage None				

Map ID	Details	Quadrant Reference (Compass Direction)	Estimated Distance From Site	Contact	NGR
15	Historical Landfill Sites Licence Holder: Not Supplied Location: London NW6 Name: Canfield Place Operator Location: Not Supplied Boundary Accuracy: As Supplied Provider Reference: EAHLD12043 First Input Date: Not Supplied Last Input Date: Not Supplied Specified Waste: Not Supplied Type: EA Waste Ref: 0 Regis Ref: Not Supplied WRC Ref: Not Supplied BGS Ref: Not Supplied Other Ref: DON009	A8SE (S)	721	3	526029 184811
	Local Authority Landfill Coverage Name: London Borough of Camden - Has no landfill data to supply		0	8	525805 185513
	Local Authority Landfill Coverage Name: London Borough of Barnet - Has supplied landfill data		834	9	525473 186298
16	Registered Waste Transfer Sites Licence Holder: L.B. of Camden Licence Reference: DL137 Site Location: 152 West End Lane, CAMDEN, London, NW6 Operator Location: Old Town Hall, Haverstock Hill, CAMDEN, London, NW3 4QP Authority: Environment Agency - Thames Region, North East Area Site Category: Transfer Max Input Rate: Very Small (Less than 10,000 tonnes per year) Waste Source: No known restriction on source of waste Restrictions: Licence Status: Licence lapsed/cancelled/defunct/not applicable/surrenderedCancelled Dated: 1st August 1983 Preceded By: Not Given Licence: Superseded By: Not Given Licence: Positional Accuracy: Manually positioned to the road within the address or location Boundary Quality: Not Supplied Authorised Waste: Asbestos Elect.Capacitors Cont'G Pcb Fluid Prohibited Waste: Biodegradable/Putrescible Waste Clinical Wastes Notifiable Wastes Special Wastes	A8SW (S)	747	3	525530 184790
17	Registered Waste Transfer Sites Licence Holder: P B Donoghue Licence Reference: DL140 Site Location: BR Goods Yard at 269 Finchley Road, CAMDEN, London, NW3 Operator Location: As Site Address Authority: Environment Agency - Thames Region, North East Area Site Category: Transfer Max Input Rate: Medium (Equal to or greater than 25,000 and less than 75,000 tonnes per year) Waste Source: No known restriction on source of waste Restrictions: Licence Status: Licence lapsed/cancelled/defunct/not applicable/surrenderedCancelled Dated: 1st February 1992 Preceded By: DL140 Licence: Superseded By: Not Given Licence: Positional Accuracy: Manually positioned to the address or location Boundary Quality: Not Supplied Authorised Waste: Lwra Cat. A = Inert Wastes Lwra Cat. Bi Gen.Non-Putresc Max.Waste Permitted By Licence-States Prohibited Waste: Clinical - As In Coll/Disp.Regis Of '88 Liquid/Slurry/Sludge Wastes Poisonous, Noxious, Polluting Wastes Special Wastes Waste N.O.S.	A9SW (SE)	821	3	526200 184780

Map ID	Details	Quadrant Reference (Compass Direction)	Estimated Distance From Site	Contact	NGR
17	Registered Waste Transfer Sites Licence Holder: P B Donoghue Licence Reference: DL140 Site Location: BR Goods Yard, 269 Finchley Road, CAMDEN, London, NW3 Operator Location: As Site Address Authority: Environment Agency - Thames Region, North East Area Site Category: Transfer Max Input Rate: Medium (Equal to or greater than 25,000 and less than 75,000 tonnes per year) Waste Source: No known restriction on source of waste Restrictions: Licence Status: Record supersededSuperseded Dated: 1st August 1983 Preceded By: Not Given Licence: Superseded By: DL140 Licence: Positional Accuracy: Manually positioned to the address or location Boundary Quality: Not Supplied Authorised Waste: Commercial Waste Construction Ind. Wastes Max.Waste Permitted By Licence(Stated) Prohibited Waste: Clinical Waste -Clause 2 & 4 Hsc 1982 Notifiable Wastes Putrescible Waste Special Wastes	A9SW (SE)	821	3	526200 184780
18	Registered Waste Treatment or Disposal Sites Licence Holder: T H Beardon & Son Ltd Licence Reference: DL359 Site Location: Unit 3 Liddell Road, Maygrove Road, CAMDEN, London, NW6 2EW Operator Location: 9 Cleveland Gardens, WORCESTER PARK, Surrey, DT4 7JJ Authority: Environment Agency - Thames Region, North East Area Site Category: Scrapyard Max Input Rate: Very Small (Less than 10,000 tonnes per year) Waste Source: No known restriction on source of waste Restrictions: Licence Status: Licence lapsed/cancelled/defunct/not applicable/surrenderedCancelled Dated: 1st November 1991 Preceded By: Not Given Licence: Superseded By: Not Given Licence: Positional Accuracy: Manually positioned to the address or location Boundary Quality: Not Supplied Authorised Waste: Alum/Brass/Copper/Tin/Zinc/Lead+Alloys Electric Cable & Tyres Intact Lead/Acid Batteries Light Non-Ferrous Metals Lwra Cat Bii Gen. Scrap Metal Namely Max.Waste Permitted By Licence-States Stainless Steel Unsorted Metal Scrap Prohibited Waste: Clinical - As In Coll/Disp.Regis Of '88 Liquid/Sludge Wastes Poisonous, Noxious, Polluting Wastes Special Wastes N.O.S. Tyres Waste Containing Cfc	A7SE (SW)	885	3	525210 184820

Map ID	Details	Quadrant Reference (Compass Direction)	Estimated Distance From Site	Contact	NGR
	BGS 1:625,000 Solid Geology Description: London Clay	A13SW (SE)	0	2	525805 185513
	BGS Estimated Soil Chemistry Source: British Geological Survey, National Geoscience Information Service Soil Sample Type: London Arsenic: no data Concentration: Cadmium: no data Concentration: Chromium: no data Concentration: Lead Concentration: no data Nickel: no data Concentration:	A13SW (SE)	0	6	525805 185513
	BGS Estimated Soil Chemistry Source: British Geological Survey, National Geoscience Information Service Soil Sample Type: London Arsenic: no data Concentration: Cadmium: no data Concentration: Chromium: no data Concentration: Lead Concentration: no data Nickel: no data Concentration:	A13SW (SW)	39	6	525778 185449
	BGS Estimated Soil Chemistry Source: British Geological Survey, National Geoscience Information Service Soil Sample Type: London Arsenic: no data Concentration: Cadmium: no data Concentration: Chromium: no data Concentration: Lead Concentration: no data Nickel: no data Concentration:	A13SE (E)	162	6	526000 185513
	BGS Estimated Soil Chemistry Source: British Geological Survey, National Geoscience Information Service Soil Sample Type: London Arsenic: no data Concentration: Cadmium: no data Concentration: Chromium: no data Concentration: Lead Concentration: no data Nickel: no data Concentration:	A13NE (NE)	175	6	525897 185693
	BGS Estimated Soil Chemistry Source: British Geological Survey, National Geoscience Information Service Soil Sample Type: London Arsenic: no data Concentration: Cadmium: no data Concentration: Chromium: no data Concentration: Lead Concentration: no data Nickel: no data Concentration:	A13NE (NE)	250	6	526000 185710
	BGS Estimated Soil Chemistry Source: British Geological Survey, National Geoscience Information Service Soil Sample Type: London Arsenic: no data Concentration: Cadmium: no data Concentration: Chromium: no data Concentration: Lead Concentration: no data Nickel: no data Concentration:	A13SE (SE)	250	6	526000 185329

Map ID	Details	Quadrant Reference (Compass Direction)	Estimated Distance From Site	Contact	NGR
	BGS Estimated Soil Chemistry Source: British Geological Survey, National Geoscience Information Service Soil Sample Type: London Arsenic: no data Concentration: Cadmium: no data Concentration: Chromium: no data Concentration: Lead Concentration: no data Nickel: no data Concentration:	A18SW (N)	462	6	525805 186000
	BGS Estimated Soil Chemistry Source: British Geological Survey, National Geoscience Information Service Soil Sample Type: London Arsenic: no data Concentration: Cadmium: no data Concentration: Chromium: no data Concentration: Lead Concentration: no data Nickel: no data Concentration:	A18SE (N)	477	6	525935 186000
	BGS Estimated Soil Chemistry Source: British Geological Survey, National Geoscience Information Service Soil Sample Type: London Arsenic: no data Concentration: Cadmium: no data Concentration: Chromium: no data Concentration: Lead Concentration: no data Nickel: no data Concentration:	A8NW (S)	490	6	525805 185000
	BGS Estimated Soil Chemistry Source: British Geological Survey, National Geoscience Information Service Soil Sample Type: London Arsenic: no data Concentration: Cadmium: no data Concentration: Chromium: no data Concentration: Lead Concentration: no data Nickel: no data Concentration:	A18SE (N)	498	6	526000 186000
	BGS Estimated Soil Chemistry Source: British Geological Survey, National Geoscience Information Service Soil Sample Type: London Arsenic: no data Concentration: Cadmium: no data Concentration: Chromium: no data Concentration: Lead Concentration: no data Nickel: no data Concentration:	A8NE (S)	534	6	526000 185000
	BGS Estimated Soil Chemistry Source: British Geological Survey, National Geoscience Information Service Soil Sample Type: London Arsenic: no data Concentration: Cadmium: no data Concentration: Chromium: no data Concentration: Lead Concentration: no data Nickel: no data Concentration:	A12SW (W)	772	6	525000 185513

Map ID	Details	Quadrant Reference (Compass Direction)	Estimated Distance From Site	Contact	NGR
	BGS Estimated Soil Chemistry Source: British Geological Survey, National Geoscience Information Service Soil Sample Type: London Arsenic no data Concentration: Cadmium no data Concentration: Chromium no data Concentration: Lead Concentration: no data Nickel no data Concentration:	A19SE (NE)	832	6	526517 186000
	BGS Estimated Soil Chemistry Source: British Geological Survey, National Geoscience Information Service Soil Sample Type: London Arsenic no data Concentration: Cadmium no data Concentration: Chromium no data Concentration: Lead Concentration: no data Nickel no data Concentration:	A17SW (NW)	841	6	525094 186000
	BGS Estimated Soil Chemistry Source: British Geological Survey, National Geoscience Information Service Soil Sample Type: London Arsenic no data Concentration: Cadmium no data Concentration: Chromium no data Concentration: Lead Concentration: no data Nickel no data Concentration:	A17SW (NW)	918	6	525000 186000
	BGS Estimated Soil Chemistry Source: British Geological Survey, National Geoscience Information Service Soil Sample Type: London Arsenic no data Concentration: Cadmium no data Concentration: Chromium no data Concentration: Lead Concentration: no data Nickel no data Concentration:	A7NW (SW)	922	6	525000 185000
	BGS Measured Urban Soil Chemistry Source: British Geological Survey, National Geoscience Information Service Grid: 525676, 185669 Soil Sample Type: Topsoil Sample Area: London Arsenic Measured 14.00 mg/kg Concentration: Cadmium Measured 0.30 mg/kg Concentration: Chromium Measured 116.00 mg/kg Concentration: Lead Measured 247.00 mg/kg Concentration: Nickel Measured 23.00 mg/kg Concentration:	A13NW (NW)	190	2	525676 185669
	BGS Measured Urban Soil Chemistry Source: British Geological Survey, National Geoscience Information Service Grid: 525772, 185213 Soil Sample Type: Topsoil Sample Area: London Arsenic Measured 18.00 mg/kg Concentration: Cadmium Measured 0.90 mg/kg Concentration: Chromium Measured 73.00 mg/kg Concentration: Lead Measured 471.00 mg/kg Concentration: Nickel Measured 26.00 mg/kg Concentration:	A13SW (S)	278	2	525772 185213

Map ID	Details	Quadrant Reference (Compass Direction)	Estimated Distance From Site	Contact	NGR
	BGS Measured Urban Soil Chemistry Source: British Geological Survey, National Geoscience Information Service Grid: 526223, 185630 Soil Sample Type: Topsoil Sample Area: London Arsenic Measured 20.00 mg/kg Concentration: Cadmium Measured 0.30 mg/kg Concentration: Chromium Measured 127.00 mg/kg Concentration: Lead Measured 515.00 mg/kg Concentration: Nickel Measured 23.00 mg/kg Concentration:	A14NW (E)	401	2	526223 185630
	BGS Measured Urban Soil Chemistry Source: British Geological Survey, National Geoscience Information Service Grid: 525369, 185647 Soil Sample Type: Topsoil Sample Area: London Arsenic Measured 22.00 mg/kg Concentration: Cadmium Measured 0.60 mg/kg Concentration: Chromium Measured 96.00 mg/kg Concentration: Lead Measured 569.00 mg/kg Concentration: Nickel Measured 32.00 mg/kg Concentration:	A12NE (W)	428	2	525369 185647
	BGS Measured Urban Soil Chemistry Source: British Geological Survey, National Geoscience Information Service Grid: 526278, 185352 Soil Sample Type: Topsoil Sample Area: London Arsenic Measured 25.00 mg/kg Concentration: Cadmium Measured 0.30 mg/kg Concentration: Chromium Measured 122.00 mg/kg Concentration: Lead Measured 274.00 mg/kg Concentration: Nickel Measured 20.00 mg/kg Concentration:	A14SW (E)	471	2	526278 185352
	BGS Measured Urban Soil Chemistry Source: British Geological Survey, National Geoscience Information Service Grid: 525300, 185159 Soil Sample Type: Topsoil Sample Area: London Arsenic Measured 15.00 mg/kg Concentration: Cadmium Measured 0.70 mg/kg Concentration: Chromium Measured 67.00 mg/kg Concentration: Lead Measured 216.00 mg/kg Concentration: Nickel Measured 27.00 mg/kg Concentration:	A7NE (SW)	585	2	525300 185159
	BGS Measured Urban Soil Chemistry Source: British Geological Survey, National Geoscience Information Service Grid: 525663, 186188 Soil Sample Type: Topsoil Sample Area: London Arsenic Measured 16.00 mg/kg Concentration: Cadmium Measured 0.70 mg/kg Concentration: Chromium Measured 157.00 mg/kg Concentration: Lead Measured 1131.00 mg/kg Concentration: Nickel Measured 23.00 mg/kg Concentration:	A18SW (N)	668	2	525663 186188

Map ID	Details	Quadrant Reference (Compass Direction)	Estimated Distance From Site	Contact	NGR
	BGS Measured Urban Soil Chemistry Source: British Geological Survey, National Geoscience Information Service Grid: 525691, 184699 Soil Sample Type: Topsoil Sample Area: London Arsenic Measured 22.00 mg/kg Concentration: Cadmium Measured 2.20 mg/kg Concentration: Chromium Measured 88.00 mg/kg Concentration: Lead Measured 1681.00 mg/kg Concentration: Nickel Measured 47.00 mg/kg Concentration:	A8SW (S)	797	2	525691 184699
	BGS Measured Urban Soil Chemistry Source: British Geological Survey, National Geoscience Information Service Grid: 525401, 184770 Soil Sample Type: Topsoil Sample Area: London Arsenic Measured 23.00 mg/kg Concentration: Cadmium Measured 0.90 mg/kg Concentration: Chromium Measured 96.00 mg/kg Concentration: Lead Measured 517.00 mg/kg Concentration: Nickel Measured 35.00 mg/kg Concentration:	A7SE (SW)	818	2	525401 184770
	BGS Measured Urban Soil Chemistry Source: British Geological Survey, National Geoscience Information Service Grid: 525393, 186257 Soil Sample Type: Topsoil Sample Area: London Arsenic Measured 12.00 mg/kg Concentration: Cadmium Measured 1.50 mg/kg Concentration: Chromium Measured 51.00 mg/kg Concentration: Lead Measured 269.00 mg/kg Concentration: Nickel Measured 21.00 mg/kg Concentration:	A17NE (NW)	835	2	525393 186257
	BGS Measured Urban Soil Chemistry Source: British Geological Survey, National Geoscience Information Service Grid: 526732, 185657 Soil Sample Type: Topsoil Sample Area: London Arsenic Measured 40.00 mg/kg Concentration: Cadmium Measured 0.30 mg/kg Concentration: Chromium Measured 97.00 mg/kg Concentration: Lead Measured 660.00 mg/kg Concentration: Nickel Measured 34.00 mg/kg Concentration:	A14NE (E)	905	2	526732 185657
	BGS Measured Urban Soil Chemistry Source: British Geological Survey, National Geoscience Information Service Grid: 526219, 186357 Soil Sample Type: Topsoil Sample Area: London Arsenic Measured 15.00 mg/kg Concentration: Cadmium Measured 0.30 mg/kg Concentration: Chromium Measured 91.00 mg/kg Concentration: Lead Measured 269.00 mg/kg Concentration: Nickel Measured 16.00 mg/kg Concentration:	A19NW (NE)	913	2	526219 186357

Map ID	Details	Quadrant Reference (Compass Direction)	Estimated Distance From Site	Contact	NGR
	BGS Measured Urban Soil Chemistry Source: British Geological Survey, National Geoscience Information Service Grid: 526763, 185153 Soil Sample Type: Topsoil Sample Area: London Arsenic Measured Concentration: 18.00 mg/kg Cadmium Measured Concentration: 0.30 mg/kg Chromium Measured Concentration: 55.00 mg/kg Lead Measured Concentration: 618.00 mg/kg Nickel Measured Concentration: 22.00 mg/kg	A9NE (E)	995	2	526763 185153
	BGS Urban Soil Chemistry Averages Source: British Geological Survey, National Geoscience Information Service Sample Area: London Count Id: 7189 Arsenic Minimum Concentration: 1.00 mg/kg Arsenic Average Concentration: 17.00 mg/kg Arsenic Maximum Concentration: 161.00 mg/kg Cadmium Minimum Concentration: 0.30 mg/kg Cadmium Average Concentration: 0.90 mg/kg Cadmium Maximum Concentration: 165.20 mg/kg Chromium Minimum Concentration: 13.00 mg/kg Chromium Average Concentration: 79.00 mg/kg Chromium Maximum Concentration: 2094.00 mg/kg Lead Minimum Concentration: 11.00 mg/kg Lead Average Concentration: 280.00 mg/kg Lead Maximum Concentration: 10000.00 mg/kg Nickel Minimum Concentration: 2.00 mg/kg Nickel Average Concentration: 28.00 mg/kg Nickel Maximum Concentration: 506.00 mg/kg	A13SW (SE)	0	2	525805 185513
	Coal Mining Affected Areas In an area that might not be affected by coal mining				
	Non Coal Mining Areas of Great Britain No Hazard				
	Potential for Collapsible Ground Stability Hazards Hazard Potential: Very Low Source: British Geological Survey, National Geoscience Information Service	A13SW (SE)	0	2	525805 185513
	Potential for Compressible Ground Stability Hazards Hazard Potential: No Hazard Source: British Geological Survey, National Geoscience Information Service	A13SW (SE)	0	2	525805 185513
	Potential for Ground Dissolution Stability Hazards Hazard Potential: No Hazard Source: British Geological Survey, National Geoscience Information Service	A13SW (SE)	0	2	525805 185513
	Potential for Landslide Ground Stability Hazards Hazard Potential: Very Low Source: British Geological Survey, National Geoscience Information Service	A13SW (SE)	0	2	525805 185513
	Potential for Landslide Ground Stability Hazards Hazard Potential: Low Source: British Geological Survey, National Geoscience Information Service	A13SW (S)	183	2	525761 185310
	Potential for Running Sand Ground Stability Hazards Hazard Potential: Very Low Source: British Geological Survey, National Geoscience Information Service	A13SW (SE)	0	2	525805 185513

Map ID	Details	Quadrant Reference (Compass Direction)	Estimated Distance From Site	Contact	NGR
	Potential for Running Sand Ground Stability Hazards Hazard Potential: No Hazard Source: British Geological Survey, National Geoscience Information Service	A13SW (SW)	39	2	525778 185449
	Potential for Running Sand Ground Stability Hazards Hazard Potential: Low Source: British Geological Survey, National Geoscience Information Service	A13NE (NE)	175	2	525897 185693
	Potential for Shrinking or Swelling Clay Ground Stability Hazards Hazard Potential: Moderate Source: British Geological Survey, National Geoscience Information Service	A13SW (SE)	0	2	525805 185513
	Potential for Shrinking or Swelling Clay Ground Stability Hazards Hazard Potential: No Hazard Source: British Geological Survey, National Geoscience Information Service	A13NE (NE)	175	2	525897 185693
	Radon Potential - Radon Protection Measures Protection Measure: No radon protective measures are necessary in the construction of new dwellings or extensions Source: British Geological Survey, National Geoscience Information Service	A13SW (SE)	0	2	525805 185513
	Radon Potential - Radon Affected Areas Affected Area: The property is in a lower probability radon area, as less than 1% of homes are above the action level Source: British Geological Survey, National Geoscience Information Service	A13SW (SE)	0	2	525805 185513

Map ID	Details	Quadrant Reference (Compass Direction)	Estimated Distance From Site	Contact	NGR
19	Contemporary Trade Directory Entries Name: All Rubbish Cleared Location: Redington Rd, London, NW3 7QX Classification: Rubbish Clearance Status: Active Positional Accuracy: Manually positioned to the road within the address or location	A13NE (NE)	187	-	525919 185694
20	Contemporary Trade Directory Entries Name: Mfk Ltd Location: 461, Finchley Road, London, NW3 6HN Classification: Electronic Equipment - Manufacturers & Assemblers Status: Inactive Positional Accuracy: Automatically positioned to the address	A13SW (SW)	212	-	525678 185310
20	Contemporary Trade Directory Entries Name: Global Medical Trading Ltd Location: A, 338, West End Lane, London, NW6 1LN Classification: Chemicals - Distributors & Wholesalers Status: Inactive Positional Accuracy: Automatically positioned to the address	A13SW (SW)	220	-	525661 185312
20	Contemporary Trade Directory Entries Name: Look New Location: 334, West End Lane, London, NW6 1LN Classification: Dry Cleaners Status: Active Positional Accuracy: Automatically positioned to the address	A13SW (SW)	227	-	525653 185309
20	Contemporary Trade Directory Entries Name: Carmel Garage Location: 322, West End Lane, London, NW6 1LN Classification: Garage Services Status: Active Positional Accuracy: Automatically positioned to the address	A13SW (SW)	248	-	525630 185299
21	Contemporary Trade Directory Entries Name: Five Star Location: 469, Finchley Road, London, NW3 6HS Classification: Dry Cleaners Status: Active Positional Accuracy: Automatically positioned to the address	A13SW (SW)	213	-	525635 185340
21	Contemporary Trade Directory Entries Name: Jav'S 5 Star Dry Cleaners Location: 469, Finchley Road, London, NW3 6HS Classification: Dry Cleaners Status: Inactive Positional Accuracy: Automatically positioned to the address	A13SW (SW)	213	-	525635 185340
21	Contemporary Trade Directory Entries Name: Classic Cleaners Location: 475, Finchley Road, London, NW3 6HS Classification: Dry Cleaners Status: Inactive Positional Accuracy: Automatically positioned to the address	A13SW (SW)	214	-	525623 185351
21	Contemporary Trade Directory Entries Name: Nineteen (Uk) Ltd Location: 369, West End Lane, London, NW6 1LP Classification: Telecommunications Equipment & Systems Status: Inactive Positional Accuracy: Automatically positioned to the address	A13SW (SW)	227	-	525627 185329
22	Contemporary Trade Directory Entries Name: Maximus Property Services Ltd Location: 459, Finchley Road, LONDON, NW3 6HN Classification: Cleaning Services - Domestic Status: Inactive Positional Accuracy: Automatically positioned to the address	A13SW (SW)	213	-	525683 185306
22	Contemporary Trade Directory Entries Name: Curtains & Blinds Location: 459, Finchley Road, London, NW3 6HN Classification: Blinds, Awnings & Canopies Status: Active Positional Accuracy: Automatically positioned to the address	A13SW (SW)	213	-	525683 185306
23	Contemporary Trade Directory Entries Name: Finchley Road Audi Location: 278 Finchley Road, London, NW3 6LT Classification: Car Dealers Status: Active Positional Accuracy: Manually positioned to the road within the address or location	A13SW (W)	238	-	525540 185450

Map ID	Details	Quadrant Reference (Compass Direction)	Estimated Distance From Site	Contact	NGR
24	Contemporary Trade Directory Entries Name: Plumbright Services Location: 47, Studholme Court, Finchley Road, London, NW3 7AE Classification: Boilers - Servicing, Replacements & Repairs Status: Inactive Positional Accuracy: Automatically positioned to the address	A13NW (W)	305	-	525484 185603
25	Contemporary Trade Directory Entries Name: Cottontail Cleaners Ltd Location: 509, Finchley Road, London, NW3 7BB Classification: Dry Cleaners Status: Inactive Positional Accuracy: Automatically positioned to the address	A12SE (W)	319	-	525454 185484
25	Contemporary Trade Directory Entries Name: London Dry Cleaning Location: 519a, Finchley Road, London, NW3 7BB Classification: Dry Cleaners Status: Active Positional Accuracy: Automatically positioned to the address	A12SE (W)	341	-	525431 185508
26	Contemporary Trade Directory Entries Name: Mercedes Benz Location: 341, Finchley Road, London, NW3 6ET Classification: Car Dealers Status: Inactive Positional Accuracy: Automatically positioned to the address	A8NE (SE)	414	-	525978 185122
26	Contemporary Trade Directory Entries Name: K C Gray Ltd Location: 341-347, Finchley Road, London, NW3 6ET Classification: Engineers - General Status: Inactive Positional Accuracy: Automatically positioned to the address	A8NE (SE)	414	-	525978 185122
26	Contemporary Trade Directory Entries Name: Alan Day Location: Finchley Rd, London, NW3 6LT Classification: Commercial Vehicle Dealers Status: Inactive Positional Accuracy: Manually positioned to the address or location	A8NE (SE)	414	-	525978 185122
26	Contemporary Trade Directory Entries Name: Pot Co The Location: 56-58, Lymington Road, London, NW6 1JB Classification: Pottery Manufacturers & Suppliers Status: Inactive Positional Accuracy: Automatically positioned to the address	A8NE (SE)	452	-	525986 185084
27	Contemporary Trade Directory Entries Name: The Wash House Location: 228, West End Lane, London, NW6 1UR Classification: Laundries & Launderettes Status: Inactive Positional Accuracy: Automatically positioned to the address	A8NW (SW)	477	-	525510 185104
28	Contemporary Trade Directory Entries Name: Cleaning Services Hampstead Location: 529, Finchley Road, London, NW3 7BG Classification: Cleaning Services - Domestic Status: Active Positional Accuracy: Automatically positioned to the address	A12NE (W)	485	-	525302 185620
29	Contemporary Trade Directory Entries Name: Auto Air & Hi-Fi Services Location: 331-335, Finchley Road, London, NW3 6EP Classification: Air Conditioning Equipment & Systems Status: Inactive Positional Accuracy: Automatically positioned to the address	A8NE (SE)	487	-	526043 185075
29	Contemporary Trade Directory Entries Name: Autohaus Location: 331-335, Finchley Road, London, NW3 6EP Classification: Car Dealers Status: Inactive Positional Accuracy: Automatically positioned to the address	A8NE (SE)	487	-	526043 185075
29	Contemporary Trade Directory Entries Name: Supershine Ltd Location: 329, Finchley Road, London, NW3 6EP Classification: Cleaning Services - Commercial Status: Inactive Positional Accuracy: Automatically positioned to the address	A8NE (SE)	487	-	526038 185072

Map ID	Details	Quadrant Reference (Compass Direction)	Estimated Distance From Site	Contact	NGR
30	Contemporary Trade Directory Entries Name: Sparkle Dry Cleaners Location: 329, West End Lane, London, NW6 1RS Classification: Dry Cleaners Status: Active Positional Accuracy: Automatically positioned to the address	A12SE (SW)	490	-	525383 185205
30	Contemporary Trade Directory Entries Name: Woodstock Motors Location: West Heath Yard, 174, Mill Lane, London, NW6 1TB Classification: Breakdown and Recovery Status: Active Positional Accuracy: Automatically positioned to the address	A12SE (SW)	511	-	525358 185204
30	Contemporary Trade Directory Entries Name: W Kenton Ltd Location: West Heath Yard, 174, Mill Lane, London, NW6 1TB Classification: Printers Status: Inactive Positional Accuracy: Automatically positioned to the address	A12SE (SW)	511	-	525358 185204
30	Contemporary Trade Directory Entries Name: Car Express Location: West Heath Yard, 174, Mill Lane, London, NW6 1TB Classification: Garage Services Status: Inactive Positional Accuracy: Manually positioned to the address or location	A12SE (SW)	511	-	525358 185204
31	Contemporary Trade Directory Entries Name: Shamrock Location: 210, West End Lane, London, NW6 1UU Classification: Dry Cleaners Status: Inactive Positional Accuracy: Automatically positioned to the address	A8NW (SW)	519	-	525518 185048
32	Contemporary Trade Directory Entries Name: Hampstead Autos Location: 28, Perrins Walk, London, NW3 6TH Classification: Garage Services Status: Inactive Positional Accuracy: Automatically positioned to the address	A14NW (E)	534	-	526365 185603
32	Contemporary Trade Directory Entries Name: Jeeves Of Belgravia Location: 11, Heath Street, London, NW3 6TP Classification: Dry Cleaners Status: Active Positional Accuracy: Automatically positioned to the address	A14NW (E)	537	-	526365 185625
32	Contemporary Trade Directory Entries Name: Jeeves Of Belgravia Location: 11, Heath Street, London, NW3 6TP Classification: Dry Cleaners Status: Inactive Positional Accuracy: Automatically positioned to the address	A14NW (E)	537	-	526365 185625
32	Contemporary Trade Directory Entries Name: Office Cleaning Services Location: 3, Heath Street, London, NW3 6TP Classification: Commercial Cleaning Services Status: Inactive Positional Accuracy: Automatically positioned to the address	A14NW (E)	542	-	526373 185608
32	Contemporary Trade Directory Entries Name: Rubbish Collection Location: Heath St, London, NW3 6TP Classification: Waste Disposal Services Status: Inactive Positional Accuracy: Manually positioned to the road within the address or location	A14NW (E)	548	-	526372 185640
32	Contemporary Trade Directory Entries Name: Destination Skin Location: 12, Heath Street, London, NW3 6TE Classification: Electrolysis Status: Active Positional Accuracy: Automatically positioned to the address	A14NW (E)	560	-	526382 185649
33	Contemporary Trade Directory Entries Name: Mark 2 Services Location: Inglewood Garage, Inglewood Road, London, NW6 1QY Classification: Garage Services Status: Inactive Positional Accuracy: Automatically positioned to the address	A7NE (SW)	546	-	525374 185130

Map ID	Details	Quadrant Reference (Compass Direction)	Estimated Distance From Site	Contact	NGR
34	Contemporary Trade Directory Entries Name: Fenton Pharmaceuticals Ltd Location: Unit 4, Hampstead Gate, 1a, Frognal, London, NW3 6AL Classification: Pharmaceutical Manufacturers & Distributors Status: Active Positional Accuracy: Automatically positioned to the address	A8NE (SE)	547	-	526140 185064
34	Contemporary Trade Directory Entries Name: Diamond Location: 190, Finchley Road, London, NW3 6BX Classification: Laundries & Launderettes Status: Active Positional Accuracy: Automatically positioned to the address	A9NW (SE)	571	-	526143 185037
34	Contemporary Trade Directory Entries Name: T & T Cleaning Services Location: 190, Finchley Road, London, NW3 6BX Classification: Cleaning Services - Domestic Status: Active Positional Accuracy: Manually positioned to the address or location	A9NW (SE)	571	-	526143 185037
34	Contemporary Trade Directory Entries Name: Clean Line Location: 307c Finchley Rd, London, NW3 6EH Classification: Commercial Cleaning Services Status: Inactive Positional Accuracy: Manually positioned to the road within the address or location	A8NE (SE)	576	-	526124 185020
34	Contemporary Trade Directory Entries Name: Automotive Couture Ltd Location: 186, Finchley Road, London, NW3 6BX Classification: Car Dealers Status: Inactive Positional Accuracy: Automatically positioned to the address	A9NW (SE)	581	-	526151 185030
35	Contemporary Trade Directory Entries Name: Andrews Of Hampstead Location: 22, Heath Street, London, NW3 6TE Classification: Hardware Status: Active Positional Accuracy: Automatically positioned to the address	A14NW (E)	563	-	526381 185666
36	Contemporary Trade Directory Entries Name: Perkins Dry Cleaners Location: 6, Holly Bush Vale, London, NW3 6TX Classification: Dry Cleaners Status: Active Positional Accuracy: Automatically positioned to the address	A14NW (NE)	563	-	526343 185767
37	Contemporary Trade Directory Entries Name: Capital Appliances Location: 198, West End Lane, London, NW6 1SG Classification: Electrical Goods Sales, Manufacturers & Wholesalers Status: Inactive Positional Accuracy: Automatically positioned to the address	A8NW (SW)	569	-	525513 184992
37	Contemporary Trade Directory Entries Name: A A A Cleaning Ltd Location: 196, West End Lane, London, NW6 1SG Classification: Laundries & Launderettes Status: Active Positional Accuracy: Automatically positioned to the address	A8NW (SW)	576	-	525515 184984
37	Contemporary Trade Directory Entries Name: Printco Ltd Location: 251, West End Lane, London, NW6 1XN Classification: Printers Status: Inactive Positional Accuracy: Automatically positioned to the address	A8NW (SW)	589	-	525476 184992
38	Contemporary Trade Directory Entries Name: Perkins Group Location: 40, Heath Street, London, NW3 6TE Classification: Dry Cleaners Status: Active Positional Accuracy: Automatically positioned to the address	A14NW (E)	574	-	526374 185724
38	Contemporary Trade Directory Entries Name: American Dry Cleaning Location: 47, Hampstead High Street, London, NW3 1QG Classification: Dry Cleaners Status: Active Positional Accuracy: Automatically positioned to the address	A14NW (E)	611	-	526400 185759

Map ID	Details	Quadrant Reference (Compass Direction)	Estimated Distance From Site	Contact	NGR
38	Contemporary Trade Directory Entries Name: Scrap Yard In Hampstead Htt Location: Unit 2 Hampstead Station, London, nw3 1qg Classification: Car Breakers & Dismantlers Status: Active Positional Accuracy: Manually positioned within the geographical locality	A14NW (E)	618	-	526408 185757
39	Contemporary Trade Directory Entries Name: Cleanline Location: First Floor, 307, Finchley Road, London, NW3 6EH Classification: Commercial Cleaning Services Status: Inactive Positional Accuracy: Automatically positioned to the address	A8NE (SE)	579	-	526109 185007
39	Contemporary Trade Directory Entries Name: London Crystal Ltd Location: 307c, Finchley Road, London, NW3 6EH Classification: Commercial Cleaning Services Status: Inactive Positional Accuracy: Automatically positioned to the address	A8NE (SE)	579	-	526109 185007
39	Contemporary Trade Directory Entries Name: Cleanline Location: 307C, Finchley Road, London, NW3 6EH Classification: Commercial Cleaning Services Status: Inactive Positional Accuracy: Manually positioned to the address or location	A8NE (SE)	579	-	526109 185007
39	Contemporary Trade Directory Entries Name: Clean Line Location: 307c, Finchley Road, London, NW3 6EH Classification: Commercial Cleaning Services Status: Inactive Positional Accuracy: Manually positioned to the address or location	A8NE (SE)	579	-	526109 185007
39	Contemporary Trade Directory Entries Name: Home Needs Location: 301-303, Finchley Road, London, NW3 6DT Classification: Hardware Status: Active Positional Accuracy: Automatically positioned to the address	A8NE (SE)	608	-	526128 184985
40	Contemporary Trade Directory Entries Name: Masland Carpets Location: 1, Lymington Road, London, NW6 1HX Classification: Carpets & Rugs - Manufacturers Status: Inactive Positional Accuracy: Automatically positioned to the address	A8NW (SW)	595	-	525538 184950
40	Contemporary Trade Directory Entries Name: Mellau Location: The Studio Canterbury Mansions, Lymington Road, London, NW6 1SE Classification: Carpets & Rugs - Manufacturers Status: Active Positional Accuracy: Manually positioned within the geographical locality	A8NW (SW)	629	-	525539 184913
40	Contemporary Trade Directory Entries Name: Masland Carpets Location: Flat 1, Canterbury Mansions, Lymington Road, London, NW6 1SE Classification: Carpets & Rugs - Manufacturers Status: Inactive Positional Accuracy: Manually positioned to the address or location	A8NW (SW)	629	-	525539 184913
41	Contemporary Trade Directory Entries Name: Natmet Ltd Location: A, 35, Lithos Road, London, NW3 6DX Classification: Metal Industries - Primary Status: Inactive Positional Accuracy: Automatically positioned to the address	A8NE (S)	604	-	526027 184936
42	Contemporary Trade Directory Entries Name: Timberwise (Uk) Ltd Location: 176, Finchley Road, London, NW3 6BT Classification: Damp & Dry Rot Control Status: Active Positional Accuracy: Manually positioned within the geographical locality	A9NW (SE)	607	-	526169 185011
42	Contemporary Trade Directory Entries Name: Online Plumbing Location: 176, Finchley Road, London, NW3 6BT Classification: Boilers - Servicing, Replacements & Repairs Status: Active Positional Accuracy: Manually positioned to the address or location	A9NW (SE)	607	-	526169 185011

Map ID	Details	Quadrant Reference (Compass Direction)	Estimated Distance From Site	Contact	NGR
42	Contemporary Trade Directory Entries Name: Accel Pest Control Location: 176, Finchley Road, London, NW3 6BT Classification: Pest & Vermin Control Status: Inactive Positional Accuracy: Automatically positioned to the address	A9NW (SE)	607	-	526169 185011
42	Contemporary Trade Directory Entries Name: A Professional Domestic Service Location: 176, Finchley Road, London, NW3 6BT Classification: Cleaning Services - Domestic Status: Inactive Positional Accuracy: Automatically positioned to the address	A9NW (SE)	607	-	526169 185011
42	Contemporary Trade Directory Entries Name: 1st Damp Line Ltd Location: 176, Finchley Road, London, NW3 6BT Classification: Damp & Dry Rot Control Status: Inactive Positional Accuracy: Manually positioned to the address or location	A9NW (SE)	607	-	526169 185011
43	Contemporary Trade Directory Entries Name: Crabtree & Evelyn Location: 65, Hampstead High Street, London, NW3 1QP Classification: Toiletries Status: Inactive Positional Accuracy: Automatically positioned to the address	A14NW (E)	613	-	526422 185704
44	Contemporary Trade Directory Entries Name: R S Auto Location: 9, Rosemont Road, London, NW3 6NG Classification: Garage Services Status: Inactive Positional Accuracy: Automatically positioned to the address	A8NE (SE)	621	-	526093 184948
44	Contemporary Trade Directory Entries Name: Porchetech Ltd Location: 9, Rosemont Road, London, NW3 6NG Classification: Garage Services Status: Active Positional Accuracy: Automatically positioned to the address	A8NE (SE)	621	-	526093 184948
44	Contemporary Trade Directory Entries Name: Vats It Ltd Location: 18-20, Rosemont Road, London, NW3 6NE Classification: Tanks, Vats & Cisterns Status: Inactive Positional Accuracy: Automatically positioned to the address	A8NE (SE)	647	-	526079 184912
44	Contemporary Trade Directory Entries Name: Carmel Motors Location: 16, Rosemont Road, London, NW3 6NE Classification: Garage Services Status: Inactive Positional Accuracy: Automatically positioned to the address	A8NE (SE)	648	-	526088 184915
44	Contemporary Trade Directory Entries Name: Ron'S Garage Location: 6, Rosemont Road, London, NW3 6NE Classification: Garage Services Status: Inactive Positional Accuracy: Automatically positioned to the address	A8NE (SE)	648	-	526122 184934
44	Contemporary Trade Directory Entries Name: Graffiti Art Ltd Location: 16, Rosemont Road, London, NW3 6NE Classification: Packaging & Wrapping Equipment & Supplies Status: Inactive Positional Accuracy: Automatically positioned to the address	A8NE (SE)	648	-	526088 184915
45	Contemporary Trade Directory Entries Name: Hampstead Cleaners Location: 5, Flask Walk, London, NW3 1HJ Classification: Carpet, Curtain & Upholstery Cleaners Status: Active Positional Accuracy: Automatically positioned to the address	A14NW (E)	638	-	526429 185760
45	Contemporary Trade Directory Entries Name: Bubbles & Light Location: 9a, Flask Walk, London, NW3 1HJ Classification: Candle Manufacturers & Suppliers Status: Active Positional Accuracy: Automatically positioned to the address	A14NW (E)	647	-	526436 185766

Map ID	Details	Quadrant Reference (Compass Direction)	Estimated Distance From Site	Contact	NGR
46	Contemporary Trade Directory Entries Name: Vape Emporium Location: 87, Heath Street, London, NW3 6UG Classification: Tobacco Products - Manufacturers Status: Inactive Positional Accuracy: Automatically positioned to the address	A19SW (NE)	638	-	526367 185876
47	Contemporary Trade Directory Entries Name: Green & White Ltd Location: 112, Fortune Green Road, London, NW6 1DH Classification: Vacuum Cleaners, Industrial & Commercial - Repairs & Servicing Status: Active Positional Accuracy: Automatically positioned to the address	A12NE (W)	642	-	525137 185599
47	Contemporary Trade Directory Entries Name: Hampstead Dry Cleaners Location: 57, Fortune Green Road, London, NW6 1DR Classification: Dry Cleaners Status: Inactive Positional Accuracy: Automatically positioned to the address	A12NW (W)	673	-	525105 185596
48	Contemporary Trade Directory Entries Name: Cops & Cons Ltd Location: Flat A, 2, Kingdon Road, London, NW6 1PH Classification: Copying & Duplicating Machines & Supplies Status: Active Positional Accuracy: Automatically positioned to the address	A7NE (SW)	646	-	525419 184960
49	Contemporary Trade Directory Entries Name: Colour Division Ltd Location: 168, West End Lane, London, NW6 1SD Classification: Printers Status: Inactive Positional Accuracy: Automatically positioned to the address	A8NW (SW)	648	-	525537 184894
49	Contemporary Trade Directory Entries Name: Colour Division Location: 168, West End Lane, London, NW6 1SD Classification: Copying & Duplicating Services Status: Inactive Positional Accuracy: Automatically positioned to the address	A8NW (SW)	648	-	525537 184894
49	Contemporary Trade Directory Entries Name: Colour Division Location: 168, West End Lane, London, NW6 1SD Classification: Printers Status: Active Positional Accuracy: Automatically positioned to the address	A8NW (SW)	648	-	525537 184894
49	Contemporary Trade Directory Entries Name: Colour Division Ltd Location: 168, West End Lane, London, NW6 1SD Classification: Copying & Duplicating Services Status: Inactive Positional Accuracy: Automatically positioned to the address	A8NW (SW)	648	-	525537 184894
49	Contemporary Trade Directory Entries Name: Madam George Dry Cleaners Location: 227, West End Lane, London, NW6 1XJ Classification: Dry Cleaners Status: Active Positional Accuracy: Automatically positioned to the address	A8NW (SW)	671	-	525503 184883
49	Contemporary Trade Directory Entries Name: Central Pharmacy Location: 225, West End Lane, London, NW6 1XJ Classification: Chemists' & Pharmacists' Suppliers & Wholesalers Status: Active Positional Accuracy: Automatically positioned to the address	A8NW (SW)	676	-	525503 184878
49	Contemporary Trade Directory Entries Name: Carmel Olefins Location: 215, West End Lane, London, NW6 1XJ Classification: Plastics - Raw Materials Status: Inactive Positional Accuracy: Automatically positioned to the address	A8NW (SW)	704	-	525481 184858
50	Contemporary Trade Directory Entries Name: Max Furnishing & Appliances Ltd Location: 86, Fortune Green Road, London, NW6 1DS Classification: Domestic Appliances - Servicing, Repairs & Parts Status: Active Positional Accuracy: Automatically positioned to the address	A12NW (W)	649	-	525123 185515

Map ID	Details	Quadrant Reference (Compass Direction)	Estimated Distance From Site	Contact	NGR
51	Contemporary Trade Directory Entries Name: Multiload Technology Ltd Location: 2, Rosemont Road, London, NW3 6NE Classification: Lighting Manufacturers Status: Active Positional Accuracy: Automatically positioned to the address	A9NW (SE)	651	-	526145 184945
51	Contemporary Trade Directory Entries Name: Printing Works The Location: 287, Finchley Road, London, NW3 6ND Classification: Printers Status: Inactive Positional Accuracy: Manually positioned to the address or location	A9NW (SE)	660	-	526157 184941
51	Contemporary Trade Directory Entries Name: Ariana Hand Laundry Location: 281a, Finchley Road, London, NW3 6ND Classification: Laundries & Launderettes Status: Active Positional Accuracy: Automatically positioned to the address	A9NW (SE)	680	-	526164 184922
51	Contemporary Trade Directory Entries Name: American Wheels Location: 16, Frognal Parade, London, NW3 5HH Classification: Car Customisation & Conversion Specialists Status: Inactive Positional Accuracy: Automatically positioned to the address	A9NW (SE)	689	-	526207 184939
51	Contemporary Trade Directory Entries Name: Clothes Clinic Location: 279a, Finchley Road, London, NW3 6LT Classification: Dry Cleaners Status: Active Positional Accuracy: Automatically positioned to the address	A9NW (SE)	703	-	526174 184901
51	Contemporary Trade Directory Entries Name: Clothes Clinic Location: 279a, Finchley Road, LONDON, NW3 6LT Classification: Dry Cleaners Status: Inactive Positional Accuracy: Automatically positioned to the address	A9NW (SE)	703	-	526174 184901
52	Contemporary Trade Directory Entries Name: Auto Stop Hampstead Tyres Location: 31-33, Fortune Green Road, London, NW6 1DU Classification: Tyre Dealers Status: Inactive Positional Accuracy: Automatically positioned to the address	A12SW (W)	651	-	525124 185442
53	Contemporary Trade Directory Entries Name: Xyz Location: 10, Flask Walk, London, NW3 1HE Classification: Ceramic Manufacturers, Supplies & Services Status: Inactive Positional Accuracy: Manually positioned to the address or location	A14NW (E)	652	-	526445 185756
53	Contemporary Trade Directory Entries Name: Hillsdown Holdings Ltd Location: 32, Hampstead High Street, London, NW3 1QD Classification: Food Products - Manufacturers Status: Inactive Positional Accuracy: Automatically positioned to the address	A14NW (E)	667	-	526475 185717
54	Contemporary Trade Directory Entries Name: Hampstead Waste Location: Flat 68, Henderson Court, 102, Fitzjohns Avenue, London, NW3 6NR Classification: Medical Waste Disposal Status: Inactive Positional Accuracy: Automatically positioned to the address	A14SE (E)	656	-	526493 185498
55	Contemporary Trade Directory Entries Name: Soul Revolver Location: 9, Back Lane, London, NW3 1HL Classification: Leather Garments & Products Status: Active Positional Accuracy: Automatically positioned to the address	A14NW (NE)	663	-	526425 185827
56	Contemporary Trade Directory Entries Name: Travis Perkins Trading Co Ltd Location: 156, West End Lane, London, NW6 1UF Classification: Builders' Merchants Status: Active Positional Accuracy: Automatically positioned to the address	A8NW (S)	664	-	525561 184867

Map ID	Details	Quadrant Reference (Compass Direction)	Estimated Distance From Site	Contact	NGR
57	Contemporary Trade Directory Entries Name: 24 Hour Euro Windscreen Ltd Location: 571, Finchley Road, London, NW3 7BN Classification: Garage Services Status: Inactive Positional Accuracy: Manually positioned to the address or location	A12NE (NW)	665	-	525173 185793
57	Contemporary Trade Directory Entries Name: Buzy Cleaning Location: 571, Finchley Road, London, NW3 7BN Classification: Cleaning Services - Domestic Status: Inactive Positional Accuracy: Automatically positioned to the address	A12NE (NW)	665	-	525173 185793
58	Contemporary Trade Directory Entries Name: Texaco Location: 63-65, Fortune Green Road, London, NW6 1DR Classification: Petrol Filling Stations - 24 Hour Status: Inactive Positional Accuracy: Automatically positioned in the proximity of the address	A12NW (W)	669	-	525119 185648
58	Contemporary Trade Directory Entries Name: Star Service Stations Location: 63-65, Fortune Green Road, London, NW6 1DR Classification: Petrol Filling Stations Status: Inactive Positional Accuracy: Automatically positioned in the proximity of the address	A12NW (W)	669	-	525119 185648
58	Contemporary Trade Directory Entries Name: Plastic Sandwich Location: 69 Fortune Green Rd, London, NW6 1DR Classification: Photographic Processors Status: Inactive Positional Accuracy: Manually positioned to the address or location	A12NW (W)	680	-	525119 185694
59	Contemporary Trade Directory Entries Name: S E Ltd Location: 8, Frognal, London, NW3 6AJ Classification: Textile Manufacturing Status: Inactive Positional Accuracy: Automatically positioned to the address	A9NW (SE)	675	-	526253 184987
60	Contemporary Trade Directory Entries Name: Spotless Cleaning Location: 35, Flask Walk, London, NW3 1HH Classification: Cleaning Services - Domestic Status: Active Positional Accuracy: Automatically positioned to the address	A14NW (NE)	707	-	526476 185825
61	Contemporary Trade Directory Entries Name: Absolute Chiropractic Ltd Location: 21a, Dennington Park Road, London, NW6 1BB Classification: Sand, Gravel & Other Aggregates Status: Active Positional Accuracy: Automatically positioned to the address	A7NE (SW)	709	-	525322 184956
62	Contemporary Trade Directory Entries Name: Cotton Club Location: 57, Mill Lane, London, NW6 1NB Classification: Dry Cleaners Status: Active Positional Accuracy: Automatically positioned to the address	A12SW (SW)	709	-	525119 185229
63	Contemporary Trade Directory Entries Name: Grand Products Ltd Location: A, 20, Hollycroft Avenue, London, NW3 7QL Classification: Furniture Manufacturers - Home & Office Status: Inactive Positional Accuracy: Automatically positioned to the address	A17SE (NW)	716	-	525381 186106
64	Contemporary Trade Directory Entries Name: The Clockwork Factory Location: Asher House, Blackburn Road, London, NW6 1AW Classification: Catering Equipment Status: Active Positional Accuracy: Manually positioned within the geographical locality	A8SW (S)	749	-	525655 184753
64	Contemporary Trade Directory Entries Name: Mercedes Benz Location: Blackburn Road, London, NW6 1RZ Classification: Car Dealers Status: Inactive Positional Accuracy: Automatically positioned to the address	A8SW (S)	750	-	525655 184753

Map ID	Details	Quadrant Reference (Compass Direction)	Estimated Distance From Site	Contact	NGR
65	Contemporary Trade Directory Entries Name: Cleaners Of Hampstead Location: 15, Hampstead High Street, London, NW3 1PX Classification: Cleaning Services - Domestic Status: Active Positional Accuracy: Automatically positioned to the address	A14NE (E)	750	-	526573 185667
66	Contemporary Trade Directory Entries Name: Maher Martin N Location: 30, Pandora Road, London, NW6 1TT Classification: Boilers - Servicing, Replacements & Repairs Status: Inactive Positional Accuracy: Automatically positioned to the address	A7NE (SW)	755	-	525220 184988
66	Contemporary Trade Directory Entries Name: Jane Zagel Location: 31, Pandora Road, London, NW6 1TS Classification: Art Restoration & Picture Cleaning Status: Active Positional Accuracy: Automatically positioned to the address	A7NE (SW)	784	-	525223 184945
67	Contemporary Trade Directory Entries Name: Prestige Location: 35b, Mill Lane, London, NW6 1NB Classification: Dry Cleaners Status: Active Positional Accuracy: Automatically positioned to the address	A12SW (W)	767	-	525058 185223
68	Contemporary Trade Directory Entries Name: Alan Day Location: 277, Finchley Road, London, NW3 6LT Classification: Commercial Vehicle Dealers Status: Active Positional Accuracy: Automatically positioned to the address	A8SW (S)	770	-	525774 184721
68	Contemporary Trade Directory Entries Name: Alan Day Location: 277, Finchley Road, London, NW3 6LT Classification: Car Dealers Status: Inactive Positional Accuracy: Automatically positioned to the address	A8SW (S)	770	-	525774 184721
69	Contemporary Trade Directory Entries Name: Cleaners Hampstead Location: 8, Hampstead High Street, London, NW3 1PR Classification: Cleaning Services - Domestic Status: Active Positional Accuracy: Automatically positioned to the address	A14NE (E)	788	-	526614 185656
69	Contemporary Trade Directory Entries Name: Radici Plastics Uk Ltd Location: 6a, Hampstead High Street, London, NW3 1PR Classification: Plaster Manufacturers & Suppliers Status: Active Positional Accuracy: Automatically positioned to the address	A14NE (E)	799	-	526626 185654
70	Contemporary Trade Directory Entries Name: Quality Monitoring Instruments Ltd Location: Unit 5, Hampstead West, 224, Iverson Road, London, NW6 2HL Classification: Marine Electrical & Electronic Equipment Manufacturers Status: Active Positional Accuracy: Automatically positioned to the address	A7SE (SW)	799	-	525451 184766
70	Contemporary Trade Directory Entries Name: James Hugh Group Ltd Location: Unit 5, 224, Iverson Road, London, NW6 2HL Classification: Temperature Monitoring Systems Manufacturers Status: Inactive Positional Accuracy: Automatically positioned to the address	A7SE (SW)	799	-	525451 184766
70	Contemporary Trade Directory Entries Name: Quality Monitoring Instruments Ltd Location: Unit 5, 224, Iverson Road, London, NW6 2HL Classification: Marine Engineering Equipment Manufacturers Status: Inactive Positional Accuracy: Automatically positioned to the address	A7SE (SW)	799	-	525451 184766
70	Contemporary Trade Directory Entries Name: Rueger Location: Unit 5, 224, Iverson Road, London, NW6 2HL Classification: Temperature Monitoring Systems Manufacturers Status: Inactive Positional Accuracy: Automatically positioned to the address	A7SE (SW)	799	-	525451 184766

Map ID	Details	Quadrant Reference (Compass Direction)	Estimated Distance From Site	Contact	NGR
70	Contemporary Trade Directory Entries Name: Tempkey Location: Unit 5, 224, Iverson Road, London, NW6 2HL Classification: Temperature Monitoring Systems Manufacturers Status: Inactive Positional Accuracy: Automatically positioned to the address	A7SE (SW)	799	-	525451 184766
70	Contemporary Trade Directory Entries Name: Temperature Technology Chart Recorders Location: Unit 5, 224, Iverson Road, London, NW6 2HL Classification: Temperature Monitoring Systems Manufacturers Status: Inactive Positional Accuracy: Automatically positioned to the address	A7SE (SW)	799	-	525451 184766
70	Contemporary Trade Directory Entries Name: M Waldman Ltd Location: Unit 8, 224, Iverson Road, London, NW6 2HL Classification: Clothing & Fabrics - Manufacturers Status: Inactive Positional Accuracy: Automatically positioned to the address	A8SW (SW)	817	-	525476 184736
70	Contemporary Trade Directory Entries Name: Olympic Recovery Location: 187, West End Lane, London, NW6 2LJ Classification: Car Breakdown & Recovery Services Status: Inactive Positional Accuracy: Automatically positioned in the proximity of the address	A8SW (S)	834	-	525507 184705
71	Contemporary Trade Directory Entries Name: Fresh Milk Supply Location: 14, Blackburn Road, London, NW6 1RZ Classification: Dairies Status: Inactive Positional Accuracy: Automatically positioned to the address	A8SW (S)	820	-	525628 184687
71	Contemporary Trade Directory Entries Name: Premier Dairies Location: 14, Blackburn Road, London, NW6 1RZ Classification: Dairies Status: Inactive Positional Accuracy: Automatically positioned to the address	A8SW (S)	820	-	525628 184687
71	Contemporary Trade Directory Entries Name: Builder Depot Location: 14, Blackburn Road, London, NW6 1RZ Classification: Builders' Merchants Status: Active Positional Accuracy: Automatically positioned to the address	A8SW (S)	820	-	525628 184687
72	Contemporary Trade Directory Entries Name: Optical Disc Service Uk Location: 3, Blackburn Road, London, NW6 1RZ Classification: Record, Tape & CD Manufacturers Status: Inactive Positional Accuracy: Automatically positioned to the address	A8SW (S)	820	-	525554 184705
72	Contemporary Trade Directory Entries Name: Dovercourt Van Centre Location: Blackburn Rd, London, NW6 1RZ Classification: Commercial Vehicle Dealers Status: Inactive Positional Accuracy: Manually positioned to the road within the address or location	A8SW (S)	830	-	525583 184686
72	Contemporary Trade Directory Entries Name: Serviceteam Ltd Location: Canada Ho, Blackburn Rd, London, NW6 1RZ Classification: Cleaning Services - Commercial Status: Inactive Positional Accuracy: Manually positioned to the road within the address or location	A8SW (S)	833	-	525576 184685
72	Contemporary Trade Directory Entries Name: Vervena Laser & Beauty Clinic Location: 126, West End Lane, London, NW6 1SA Classification: Electrolysis Status: Inactive Positional Accuracy: Automatically positioned to the address	A8SW (S)	836	-	525544 184691
72	Contemporary Trade Directory Entries Name: Slocombes Location: 197, West End Lane, London, NW6 2LJ Classification: Motor Cycle & Component Manufacturers Status: Inactive Positional Accuracy: Manually positioned within the geographical locality	A8SW (S)	836	-	525510 184702

Map ID	Details	Quadrant Reference (Compass Direction)	Estimated Distance From Site	Contact	NGR
72	Contemporary Trade Directory Entries Name: W Farmer Location: 2-4, Blackburn Road, London, NW6 1RZ Classification: Printers Status: Inactive Positional Accuracy: Automatically positioned to the address	A8SW (S)	858	-	525543 184668
72	Contemporary Trade Directory Entries Name: Atlas Motorworks Location: 185, West End Lane, London, NW6 2LJ Classification: Car Body Repairs Status: Active Positional Accuracy: Automatically positioned to the address	A8SW (S)	860	-	525504 184679
72	Contemporary Trade Directory Entries Name: Reliant Dry Cleaners Location: 118, West End Lane, London, NW6 2LS Classification: Dry Cleaners Status: Inactive Positional Accuracy: Automatically positioned to the address	A8SW (S)	867	-	525539 184660
72	Contemporary Trade Directory Entries Name: Photo Station Ltd Location: 104, West End Lane, London, NW6 2LS Classification: Photographic Processors Status: Inactive Positional Accuracy: Automatically positioned to the address	A8SW (S)	903	-	525541 184623
73	Contemporary Trade Directory Entries Name: Iverson Tyres Ltd Location: 159-161, Iverson Road, London, NW6 2RB Classification: Tyre Dealers Status: Active Positional Accuracy: Automatically positioned to the address	A7SE (SW)	842	-	525313 184796
74	Contemporary Trade Directory Entries Name: G E P Uk Location: 224 Iverson Road, London, NW6 2HL Classification: Oil & Gas Exploration Supplies & Services Status: Active Positional Accuracy: Manually positioned within the geographical locality	A7SE (SW)	847	-	525368 184755
74	Contemporary Trade Directory Entries Name: C T & S (Joinery) Ltd Location: 188, Iverson Road, London, NW6 2HL Classification: Joinery Manufacturers Status: Active Positional Accuracy: Automatically positioned to the address	A7SE (SW)	885	-	525321 184740
75	Contemporary Trade Directory Entries Name: Snappy Snaps Location: 80, Rosslyn Hill, London, NW3 1ND Classification: Photographic Processors Status: Inactive Positional Accuracy: Automatically positioned to the address	A14NE (E)	854	-	526685 185626
75	Contemporary Trade Directory Entries Name: Fast Cash 4 Scrap Cars London Aeg Location: 64, Rosslyn Hill, London, NW3 1ND Classification: Car Breakers & Dismantlers Status: Active Positional Accuracy: Automatically positioned to the address	A14NE (E)	876	-	526708 185619
76	Contemporary Trade Directory Entries Name: Ravtex Location: 95 Platts La, London, NW3 7NH Classification: Packaging & Wrapping Equipment & Supplies Status: Active Positional Accuracy: Manually positioned to the address or location	A17NE (NW)	856	-	525464 186318
77	Contemporary Trade Directory Entries Name: Ampersand Location: 37c, Maresfield Gardens, London, NW3 5SG Classification: Lampshade Manufacturers & Distributors Status: Inactive Positional Accuracy: Automatically positioned to the address	A9NW (SE)	857	-	526425 184896
78	Contemporary Trade Directory Entries Name: Norman Motors (Jaguar) Ltd Location: 100, Mill Lane, London, NW6 1NF Classification: Classic Car Specialists Status: Active Positional Accuracy: Automatically positioned to the address	A7NW (SW)	857	-	524988 185158

Map ID	Details	Quadrant Reference (Compass Direction)	Estimated Distance From Site	Contact	NGR
78	Contemporary Trade Directory Entries Name: Sara Soft Furnishing Location: 98, Mill Lane, London, NW6 1NF Classification: Soft Furnishings - Manufacturers Status: Inactive Positional Accuracy: Automatically positioned to the address	A7NW (SW)	864	-	524981 185156
78	Contemporary Trade Directory Entries Name: The Print Corporation Location: 88, Mill Lane, London, NW6 1NL Classification: Printers Status: Inactive Positional Accuracy: Automatically positioned to the address	A7NW (SW)	901	-	524945 185147
79	Contemporary Trade Directory Entries Name: German Auto Care Location: 1-2, Liddell Road, London, NW6 2EW Classification: Garage Services Status: Inactive Positional Accuracy: Automatically positioned to the address	A7SE (SW)	875	-	525223 184823
79	Contemporary Trade Directory Entries Name: German Autocare Location: 1-2, Liddell Road, London, NW6 2EW Classification: Garage Services Status: Inactive Positional Accuracy: Automatically positioned to the address	A7SE (SW)	875	-	525223 184823
79	Contemporary Trade Directory Entries Name: German Autocare Location: 1-2, Liddell Road, London, NW6 2EW Classification: Garage Services Status: Inactive Positional Accuracy: Automatically positioned to the address	A7SE (SW)	875	-	525223 184823
79	Contemporary Trade Directory Entries Name: German Autocare Location: 1-2, Liddell Road, London, NW6 2EW Classification: Car Body Repairs Status: Active Positional Accuracy: Automatically positioned to the address	A7SE (SW)	875	-	525223 184823
80	Contemporary Trade Directory Entries Name: Hampstead Cleaners Location: 63, Rosslyn Hill, London, NW3 5UQ Classification: Carpet, Curtain & Upholstery Cleaners Status: Active Positional Accuracy: Automatically positioned to the address	A14NE (E)	878	-	526714 185571
81	Contemporary Trade Directory Entries Name: Esso Service Station Location: 617, Finchley Road, London, NW3 7BS Classification: Petrol Filling Stations Status: Active Positional Accuracy: Automatically positioned to the address	A17SW (NW)	887	-	525052 186022
81	Contemporary Trade Directory Entries Name: Tower Service Station Location: 617, Finchley Road, London, NW3 7BS Classification: Petrol Filling Stations - 24 Hour Status: Inactive Positional Accuracy: Automatically positioned to the address	A17SW (NW)	887	-	525052 186022
82	Contemporary Trade Directory Entries Name: Cleaning Services Hampstead Location: 58a, Rosslyn Hill, London, NW3 1ND Classification: Carpet, Curtain & Upholstery Cleaners Status: Active Positional Accuracy: Automatically positioned to the address	A14NE (E)	891	-	526723 185614
82	Contemporary Trade Directory Entries Name: Farrow & Ball Location: 58, Rosslyn Hill, London, NW3 1ND Classification: Wallpapers & Wall Coverings Status: Active Positional Accuracy: Automatically positioned to the address	A14NE (E)	891	-	526723 185614
82	Contemporary Trade Directory Entries Name: Bang & Olufsen Location: 44, Rosslyn Hill, London, NW3 1NH Classification: Electrical Goods Sales, Manufacturers & Wholesalers Status: Active Positional Accuracy: Automatically positioned to the address	A14NE (E)	930	-	526764 185598

Map ID	Details	Quadrant Reference (Compass Direction)	Estimated Distance From Site	Contact	NGR
82	Contemporary Trade Directory Entries Name: Lily'S Kitchen Location: 6, Rosslyn Mews, London, NW3 1NN Classification: Pet Foods & Animal Feeds Status: Inactive Positional Accuracy: Automatically positioned to the address	A14NE (E)	936	-	526769 185611
83	Contemporary Trade Directory Entries Name: Hairaway Location: 128, Finchley Road, London, NW3 5HT Classification: Electrolysis Status: Inactive Positional Accuracy: Automatically positioned to the address	A9SW (SE)	895	-	526308 184759
83	Contemporary Trade Directory Entries Name: Wilkinson Freed (Veneers) Ltd Location: 124, Finchley Road, London, NW3 5HT Classification: Veneer Manufacturers Status: Inactive Positional Accuracy: Manually positioned to the address or location	A9SW (SE)	918	-	526319 184738
83	Contemporary Trade Directory Entries Name: Gerald Wise & Co Ltd Location: 225a, Finchley Road, London, NW3 6LP Classification: Metal Industries - Primary Status: Inactive Positional Accuracy: Automatically positioned to the address	A9SW (SE)	921	-	526286 184714
83	Contemporary Trade Directory Entries Name: Quicksilver Refiners Ltd Location: 225a, Finchley Road, London, NW3 6LP Classification: Metal Industries - Primary Status: Inactive Positional Accuracy: Automatically positioned to the address	A9SW (SE)	921	-	526286 184714
83	Contemporary Trade Directory Entries Name: Colorama Location: Flat 1, 223, Finchley Road, London, NW3 6LP Classification: Photographic Processors Status: Inactive Positional Accuracy: Manually positioned to the address or location	A9SW (SE)	934	-	526293 184703
84	Contemporary Trade Directory Entries Name: Lady Launderette Location: 198, Broadhurst Gardens, London, NW6 3AY Classification: Dry Cleaners Status: Active Positional Accuracy: Automatically positioned to the address	A8SW (S)	899	-	525563 184620
85	Contemporary Trade Directory Entries Name: Tenancy Cleaners London Location: 4, Shepherds Walk, London, NW3 5UE Classification: Cleaning Services - Domestic Status: Active Positional Accuracy: Automatically positioned to the address	A14SE (E)	907	-	526744 185512
86	Contemporary Trade Directory Entries Name: Zybi Construction Location: 84, Mill Lane, London, NW6 1NL Classification: Window Frame Manufacturers Status: Inactive Positional Accuracy: Manually positioned to the address or location	A7NW (SW)	910	-	524936 185145
87	Contemporary Trade Directory Entries Name: Oil & Gas Services Group Ltd Location: 4-6, Canfield Place, London, NW6 3BT Classification: Oil & Gas Exploration Supplies & Services Status: Inactive Positional Accuracy: Automatically positioned to the address	A9SW (SE)	915	-	526222 184685
87	Contemporary Trade Directory Entries Name: Capacity Uk Ltd Location: 1-3, Canfield Place, London, NW6 3BT Classification: Clothing & Fabrics - Manufacturers Status: Active Positional Accuracy: Automatically positioned to the address	A9SW (SE)	923	-	526251 184691
87	Contemporary Trade Directory Entries Name: Satellite Distribution Location: 1-3, Canfield Place, London, NW6 3BT Classification: Distribution Services Status: Active Positional Accuracy: Manually positioned to the address or location	A9SW (SE)	923	-	526251 184691

Map ID	Details	Quadrant Reference (Compass Direction)	Estimated Distance From Site	Contact	NGR
87	Contemporary Trade Directory Entries Name: Esquire Location: 6, Canfield Gardens, London, NW6 3BS Classification: Dry Cleaners Status: Inactive Positional Accuracy: Automatically positioned to the address	A9SW (SE)	951	-	526255 184661
88	Contemporary Trade Directory Entries Name: Eclipse Td Location: 159, Broadhurst Gardens, London, NW6 3AU Classification: Hi-Fi Equipment Manufacturers & Distributors Status: Inactive Positional Accuracy: Automatically positioned to the address	A8SW (S)	917	-	525594 184595
88	Contemporary Trade Directory Entries Name: Savoy Dry Cleaners Location: 151, Broadhurst Gardens, London, NW6 3BE Classification: Dry Cleaners Status: Active Positional Accuracy: Automatically positioned to the address	A8SW (S)	919	-	525628 184585
88	Contemporary Trade Directory Entries Name: G M Deery Location: 22, West Hampstead Mews, London, NW6 3BB Classification: Garage Services Status: Active Positional Accuracy: Automatically positioned to the address	A8SW (S)	938	-	525603 184571
88	Contemporary Trade Directory Entries Name: Hint Of A Tint Location: 5, West Hampstead Mews, London, NW6 3BB Classification: Window Tinting Status: Active Positional Accuracy: Automatically positioned to the address	A8SW (S)	956	-	525632 184547
88	Contemporary Trade Directory Entries Name: Interform Contract Furniture Location: 8-9, West Hampstead Mews, London, NW6 3BB Classification: Furniture Manufacturers - Home & Office Status: Active Positional Accuracy: Automatically positioned to the address	A8SW (S)	984	-	525609 184523
88	Contemporary Trade Directory Entries Name: Kwik Kar Service Centre Location: 11, West Hampstead Mews, London, NW6 3BB Classification: Garage Services Status: Active Positional Accuracy: Automatically positioned to the address	A8SW (S)	987	-	525587 184524
89	Contemporary Trade Directory Entries Name: Volkswagon Audi Garages Location: 11, Liddell Road, London, NW6 2EW Classification: Garage Services Status: Active Positional Accuracy: Automatically positioned to the address	A7NE (SW)	920	-	525133 184842
89	Contemporary Trade Directory Entries Name: Leonardo Leone Location: 12, Liddell Road, London, NW6 2EW Classification: Antiques - Repairing & Restoring Status: Inactive Positional Accuracy: Automatically positioned to the address	A7NW (SW)	925	-	525125 184842
90	Contemporary Trade Directory Entries Name: Cleaneasy Location: 20, Hillfield Road, London, NW6 1PZ Classification: Cleaning Services - Domestic Status: Inactive Positional Accuracy: Automatically positioned to the address	A12SW (W)	922	-	524904 185193
90	Contemporary Trade Directory Entries Name: Dales Cleaning Specialists Location: 10, Hillfield Road, London, NW6 1PZ Classification: Carpet, Curtain & Upholstery Cleaners Status: Inactive Positional Accuracy: Automatically positioned to the address	A12SW (W)	952	-	524875 185185
91	Contemporary Trade Directory Entries Name: S M Roberts Location: 32, Broomsleigh Street, London, NW6 1QH Classification: Cleaning Services - Domestic Status: Inactive Positional Accuracy: Automatically positioned to the address	A7NW (SW)	923	-	525001 184996

Map ID	Details	Quadrant Reference (Compass Direction)	Estimated Distance From Site	Contact	NGR
92	Contemporary Trade Directory Entries Name: Robosavvy Ltd Location: 37a, Broadhurst Gardens, London, NW6 3QT Classification: Automation Systems & Equipment Status: Active Positional Accuracy: Automatically positioned to the address	A9SW (SE)	934	-	526181 184643
93	Contemporary Trade Directory Entries Name: German Autocare Location: 14, Liddell Road, London, NW6 2EW Classification: Car Body Repairs Status: Inactive Positional Accuracy: Automatically positioned to the address	A7NW (SW)	935	-	525108 184847
93	Contemporary Trade Directory Entries Name: West Hampstead Motors Ltd Location: 15-16, Liddell Road, London, NW6 2EW Classification: Garage Services Status: Active Positional Accuracy: Automatically positioned to the address	A7NW (SW)	939	-	525100 184847
93	Contemporary Trade Directory Entries Name: Preference Carriage Co Location: 15-16, Liddell Road, London, NW6 2EW Classification: Car Dealers Status: Inactive Positional Accuracy: Automatically positioned to the address	A7NW (SW)	939	-	525100 184847
93	Contemporary Trade Directory Entries Name: West Hampstead Autos Ltd Location: 15-16, Liddell Road, London, NW6 2EW Classification: Garage Services Status: Inactive Positional Accuracy: Automatically positioned to the address	A7NW (SW)	939	-	525100 184847
93	Contemporary Trade Directory Entries Name: Disc To Print Location: 25, Liddell Road, London, NW6 2EW Classification: Printers Status: Active Positional Accuracy: Automatically positioned to the address	A7SE (SW)	958	-	525130 184793
93	Contemporary Trade Directory Entries Name: Tape House Location: 24, Liddell Road, London, NW6 2EW Classification: Distribution Services Status: Active Positional Accuracy: Manually positioned to the address or location	A7SW (SW)	961	-	525122 184795
93	Contemporary Trade Directory Entries Name: Prototype 21 Location: 22-23, Liddell Road, London, NW6 2EW Classification: T-Shirts Status: Inactive Positional Accuracy: Automatically positioned to the address	A7SW (SW)	969	-	525109 184797
93	Contemporary Trade Directory Entries Name: Fat Cat International Ltd Location: 20, Liddell Road, London, NW6 2EW Classification: Record, Tape & CD Manufacturers & Wholesalers Status: Inactive Positional Accuracy: Automatically positioned to the address	A7SW (SW)	978	-	525092 184801
94	Contemporary Trade Directory Entries Name: Xero Graphics Location: 29, Liddell Road, London, NW6 2EW Classification: Copying & Duplicating Machines & Supplies Status: Inactive Positional Accuracy: Automatically positioned to the address	A7SE (SW)	938	-	525164 184789
94	Contemporary Trade Directory Entries Name: Longevity Textile Location: 28, Liddell Road, London, NW6 2EW Classification: Antiques - Repairing & Restoring Status: Active Positional Accuracy: Automatically positioned to the address	A7SE (SW)	943	-	525155 184791
95	Contemporary Trade Directory Entries Name: Brilliant Media Location: 173, West End Lane, London, NW6 2LY Classification: Printers Status: Inactive Positional Accuracy: Manually positioned to the address or location	A8SW (S)	942	-	525507 184592

Map ID	Details	Quadrant Reference (Compass Direction)	Estimated Distance From Site	Contact	NGR
95	Contemporary Trade Directory Entries Name: Cleaning Services West Hampstead Location: 169, West End Lane, London, NW6 2LH Classification: Cleaning Services - Domestic Status: Active Positional Accuracy: Automatically positioned to the address	A8SW (S)	954	-	525504 184580
96	Contemporary Trade Directory Entries Name: Skipwith Consulting Location: 37, Willow Road, London, NW3 1TN Classification: Commercial Cleaning Services Status: Active Positional Accuracy: Automatically positioned to the address	A19SE (E)	954	-	526726 185866
97	Contemporary Trade Directory Entries Name: Motor Works Location: A, 1, Glastonbury Street, London, NW6 1QJ Classification: Garage Services Status: Active Positional Accuracy: Automatically positioned to the address	A7NW (SW)	960	-	524940 185025
98	Contemporary Trade Directory Entries Name: Hampstead Cleaning Services Location: Flat 15, Durrisdeer House, Lyndale, London, NW2 2PA Classification: Cleaning Services - Domestic Status: Active Positional Accuracy: Automatically positioned to the address	A17SW (NW)	972	-	524930 185988
99	Contemporary Trade Directory Entries Name: V & V Chauffeur Cars Location: Flat 2, 384, Finchley Road, London, NW2 2HP Classification: Car Engine Tuning & Diagnostic Services Status: Active Positional Accuracy: Automatically positioned to the address	A17NW (NW)	977	-	525089 186202
99	Contemporary Trade Directory Entries Name: Lesley Laundry Dry Cleaning Location: 386, Finchley Road, London, NW2 2HP Classification: Dry Cleaners Status: Inactive Positional Accuracy: Automatically positioned to the address	A17NW (NW)	980	-	525092 186209
99	Contemporary Trade Directory Entries Name: Hampstead Auto Centre Ltd Location: A, 1, Pattison Road, London, NW2 2HL Classification: Car Body Repairs Status: Inactive Positional Accuracy: Automatically positioned to the address	A17NW (NW)	987	-	525111 186236
99	Contemporary Trade Directory Entries Name: Twinspark Hampstead Ltd Location: A, 1, Pattison Road, London, NW2 2HL Classification: Garage Services Status: Inactive Positional Accuracy: Automatically positioned to the address	A17NW (NW)	987	-	525111 186236
99	Contemporary Trade Directory Entries Name: Twinspark Hampstead Ltd Location: 1, Pattison Road, London, NW2 2HL Classification: Garage Services Status: Active Positional Accuracy: Automatically positioned to the address	A17NW (NW)	987	-	525111 186236
100	Contemporary Trade Directory Entries Name: Loudoun Location: 12-18, West Hampstead Mews, London, NW6 3BB Classification: Car Body Repairs Status: Inactive Positional Accuracy: Automatically positioned to the address	A8SW (S)	989	-	525580 184524
101	Contemporary Trade Directory Entries Name: Bernadita Beauty Clinic Location: 48, Mill Lane, London, NW6 1NJ Classification: Electrolysis Status: Inactive Positional Accuracy: Automatically positioned to the address	A7NW (W)	996	-	524853 185120

Map ID	Details	Quadrant Reference (Compass Direction)	Estimated Distance From Site	Contact	NGR
102	Fuel Station Entries Name: Cavendish Motors Location: West End Lane, LONDON, Greater London, NW6 1XF Brand: OBSOLETE Premises Type: Not Applicable Status: Obsolete Positional Accuracy: Manually positioned to the road within the address or location	A12SE (SW)	473	-	525412 185197
103	Fuel Station Entries Name: Fortune Green Service Station Location: 63-65 Fortune Green Road, Fortune Green, LONDON, NW6 1DR Brand: Texaco Premises Type: Not Applicable Status: Obsolete Positional Accuracy: Manually positioned to the road within the address or location	A12NW (W)	668	-	525113 185609
104	Fuel Station Entries Name: The Tower Service Station Location: 617, Finchley Road, London, NW3 7BS Brand: ESSO Premises Type: Petrol Station Status: Open Positional Accuracy: Automatically positioned to the address	A17SW (NW)	887	-	525052 186022

Contact	Name and Address	Contact Details
2	British Geological Survey - Enquiry Service British Geological Survey, Kingsley Dunham Centre, Keyworth, Nottingham, Nottinghamshire, NG12 5GG	Telephone: 0115 936 3143 Fax: 0115 936 3276 Email: enquiries@bgs.ac.uk Website: www.bgs.ac.uk
3	Environment Agency - National Customer Contact Centre (NCCC) PO Box 544, Templeborough, Rotherham, S60 1BY	Telephone: 08708 506 506 Email: enquiries@environment-agency.gov.uk
4	London Borough of Camden - Pollution Projects Team Seventh Floor, Town Hall Extension, Argyle Street, London, WC1H 8EQ	Telephone: 020 7278 4444 Fax: 020 7860 5713 Website: www.camden.gov.uk
5	London Borough of Barnet - Environmental Health Department Building 4, North London Business Park, Oakleigh Road South, London, N11 1NP	Telephone: 020 8359 2000 Fax: 020 8359 4999 Website: www.barnet.gov.uk
6	Landmark Information Group Limited Imperium, Imperial Way, Reading, Berkshire, RG2 0TD	Telephone: 0844 844 9952 Fax: 0844 844 9951 Email: customerservices@landmark.co.uk Website: www.landmarkinfo.co.uk
7	Natural England Suite D, Unex House, Bourges Boulevard, Peterborough, Cambridgeshire, PE1 1NG	Telephone: 0845 600 3078 Email: enquiries@naturalengland.org.uk Website: www.naturalengland.org.uk
8	London Borough of Camden Town Hall, Judd Street, London, WC1H 9JE	Telephone: 020 7974 4444 Fax: 020 7974 6866 Email: info@camden.gov.uk Website: www.camden.gov.uk
9	London Borough of Barnet - Land Charges The Town Hall, The Burroughs, Hendon, LONDON, NW4 4BQ	Telephone: 0208 3592482 Fax: 0208 3592493 Website: www.barnet.gov.uk
-	Public Health England - Radon Survey, Centre for Radiation, Chemical and Environmental Hazards Chilton, Didcot, Oxfordshire, OX11 0RQ	Telephone: 01235 822622 Fax: 01235 833891 Email: radon@phe.gov.uk Website: www.ukradon.org
-	Landmark Information Group Limited Imperium, Imperial Way, Reading, Berkshire, RG2 0TD	Telephone: 0844 844 9952 Fax: 0844 844 9951 Email: customerservices@landmarkinfo.co.uk Website: www.landmarkinfo.co.uk

Please note that the Environment Agency / Natural Resources Wales / SEPA have a charging policy in place for enquiries.

Groundwater Vulnerability

General
Specified Site
Specified Buffer(s)
Map ID
Bearing Reference Point

Agency and Hydrological

Geological Classes

Major Aquifer (Highly Permeable)

Minor Aquifer (Variably Permeable)

Non Aquifer (Negligibly Permeable)

Water or Sea

Drift Deposit

Soil Classes

High (H) 1, 2, 3, U

Intermediate (I) 1, 2

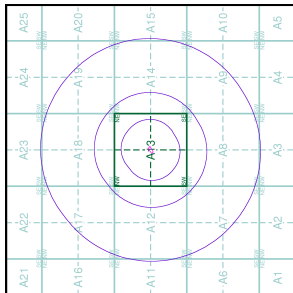
Low

High (H) 1, 2, 3, U

Intermediate (I) 1, 2

Low

Site Sensitivity Context Map - Slice A



Order Details

Order Number: 62999193.1_1
Customer Ref: J14381
National Grid Reference: 525800, 185510
Site: A
Site Area (Ha): 0.15
Search Buffer (m): 1000

Site Details

4 Greenaway Gardens, LONDON, NW3 7DU

Bedrock Aquifer Designation

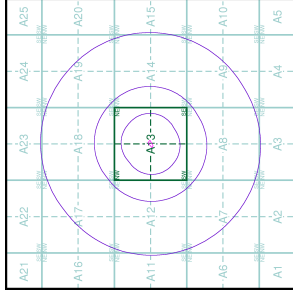
- General
- Specified Site
 - Specified Buffer(s)
 - Map ID
 - Bearing Reference Point

Agency and Hydrological

Geological Classes

- Principal Aquifer
- Secondary A Aquifer
- Secondary B Aquifer
- Secondary Undifferentiated
- Unproductive Strata
- Unknown

Site Sensitivity Context Map - Slice A



Order Details

Order Number: 62999193.1_1
Customer Ref: J14381
National Grid Reference: 525800, 185510
Slice: A
Site Area (Ha): 0.15
Search Buffer (m): 1000

Site Details

4 Greenaway Gardens, LONDON, NW3 7DU

Superficial Aquifer Designation

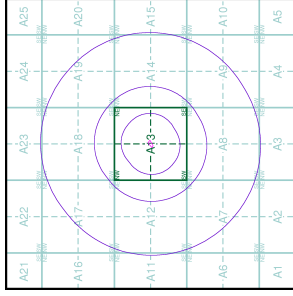
- General
- Specified Site
 - Specified Buffer(s)
 - Map ID
 - Bearing Reference Point

Agency and Hydrological

Geological Classes

- Principal Aquifer
- Secondary A Aquifer
- Secondary B Aquifer
- Secondary Undifferentiated
- Unproductive Strata
- Unknown

Site Sensitivity Context Map - Slice A



Order Details

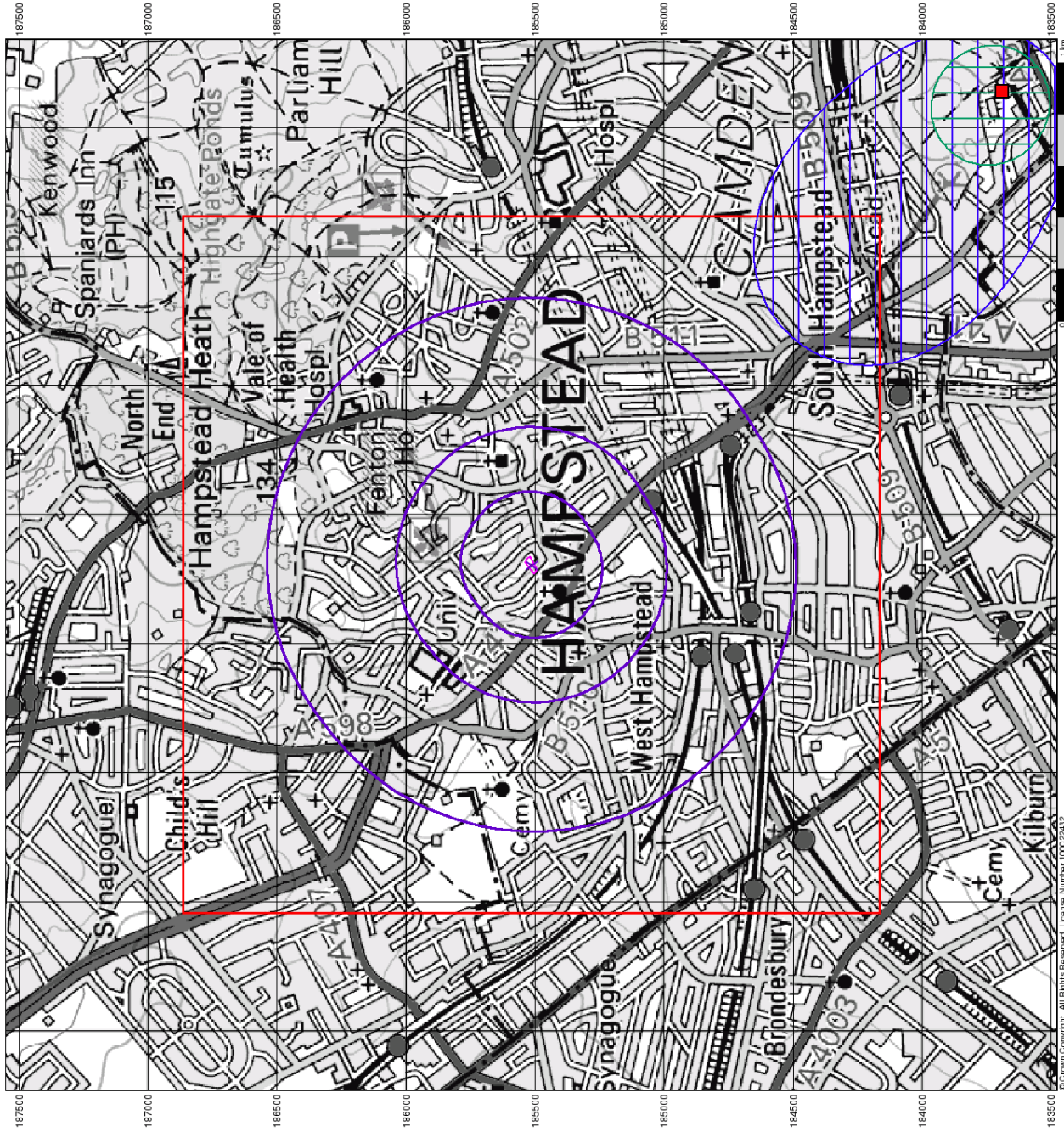
Order Number: 62999193_1_1
Customer Ref: J14381
National Grid Reference: 525800, 185510
Slice: A
Site Area (Ha): 0.15
Search Buffer (m): 1000

Site Details

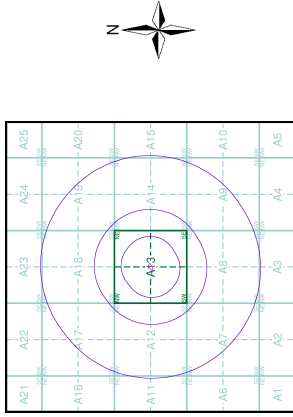
4 Greenaway Gardens, LONDON, NW3 7DU

Source Protection Zones

- General**
- Specified Site
 - Specified Buffer(s)
 - Map ID
 - Bearing Reference Point
- Agency and Hydrological**
- Source Protection Zone I
 - Source Protection Zone II
 - Source Protection Zone III
 - Zone of Special Interest
 - Source Protection Zone Borehole



Site Sensitivity Context Map - Slice A



Order Details

Order Number: 62999193.1_1
Customer Ref: J14381
National Grid Reference: 525800, 185510
Slice: A
Site Area (Ha): 0.15
Search Buffer (m): 1000

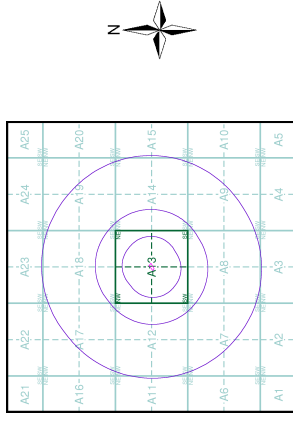
Site Details

4 Greenway Gardens, LONDON, NW3 7DU

Sensitive Land Uses

- General**
- Specified Site
 - Specified Buffer(s)
 - Map ID
 - Bearing Reference Point
- Sensitive Land Uses**
- Area of Adopted Green Belt
 - Area of Unadopted Green Belt
 - Area of Outstanding Natural Beauty
 - Environmentally Sensitive Area
 - Forest Park
 - Local Nature Reserve
 - Marine Nature Reserve
 - National Nature Reserve
 - National Park
 - Nitrate Sensitive Area
 - Nitrate Vulnerable Zone
 - Ramsar Site
 - Site of Special Scientific Interest
 - Special Area of Conservation
 - Special Protection Area

Site Sensitivity Context Map - Slice A



Order Details

Order Number: 62999193.1_1
Customer Ref: J14381
National Grid Reference: 525800, 185510
Site: A
Site Area (Ha): 0.15
Search Buffer (m): 1000

Site Details

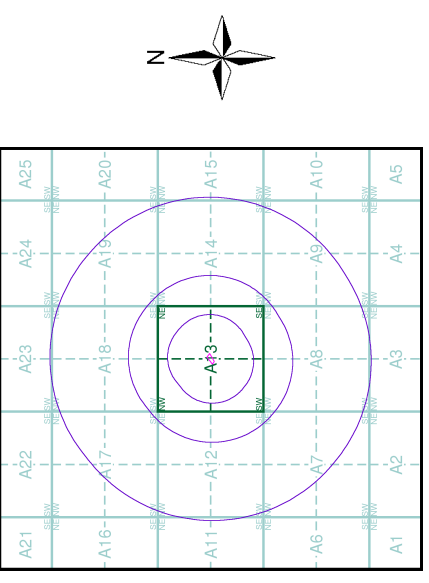
4 Greenway Gardens, LONDON, NW3 7DU



184500

- General**
- Specified Site
 - Specified Buffer(s)
 - Bearing Reference Point
- Agency and Hydrological (Flood)**
- Extreme Flooding from Rivers or Sea without Defences (Zone 2)
 - Flooding from Rivers or Sea without Defences (Zone 3)
 - Area Benefiting from Flood Defence
 - Flood Water Storage Areas
 - Flood Defence

Flood Map - Slice A



Order Details

Order Number: 62999193_1_1
Customer Ref: J14381
National Grid Reference: 525800, 185510
Site: A
Site Area (Ha): 0.15
Search Buffer (m): 1000

Site Details

4 Greenaway Gardens, LONDON, NW3 7DJ

General

- Specified Site
- Specified Buffer(s)
- Bearing Reference Point
- Map ID
- Several of Type at Location

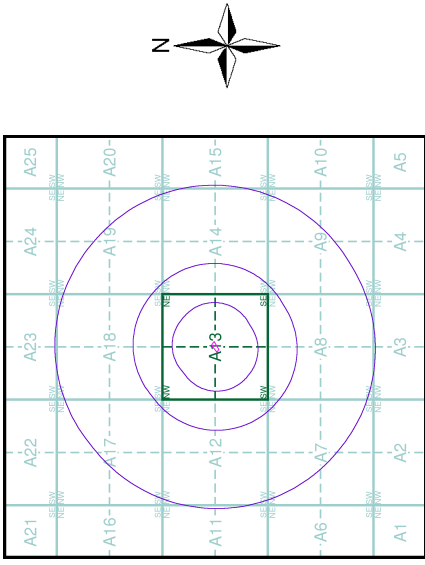
Agency and Hydrological (Boreholes)

- BGS Borehole Depth 0 - 10m
- BGS Borehole Depth 10 - 30m
- BGS Borehole Depth 30m +
- Confidential
- Other

For Borehole information please refer to the Borehole .csv file which accompanied this slice.

A copy of the BGS Borehole Ordering Form is available to download from the Support section of www.envirocheck.co.uk.

Borehole Map - Slice A



Order Details

Order Number: 62999193_1_1
Customer Ref: J14381
National Grid Reference: 525800, 185510
Site: A
Site Area (Ha): 0.15
Search Buffer (m): 1000

Site Details

4 Greenaway Gardens, LONDON, NW3 7DJ