

London
Published 1850
Source map scale - 1:5,280

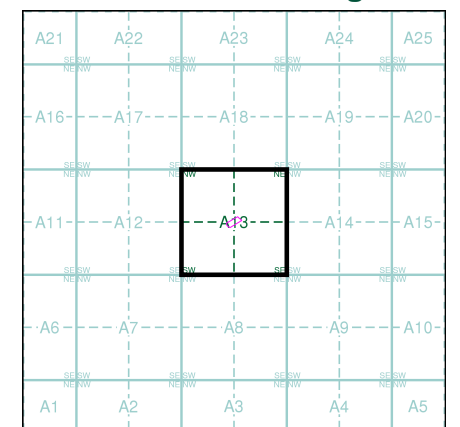
The historical town plans shown derive from Ordnance Survey mapping from the early to mid 1850s. The 1:2640 scale was introduced in the early 1850s, to survey districts covered by the Local Boards of Health and for a map of the Osborne Estate of Queen Victoria. The general style is similar to that of the early 1:2500s published shortly afterwards. 1:5280 scale was surveyed shortly afterwards in the mid 1850s as general purpose mapping with a standard of content similar to the more contemporary 1:10,560 mapping. The scale was also used for a reduction of the 1:1056 'skeleton survey' of London that was undertaken between 1848 and 1850.

Please note: Due to the partial coverage of Historical Town Plans, it is possible that not all segments within an order will contain mapping. Only the segments that have Town Plan coverage will be generated.

Map Name(s) and Date(s)

- | 002_00_000_SE |
1850
| 1:5,280
- | 006_00_000_NE |
1850
| 1:5,280

Historical Town Plan - Segment A13



Order Details

Order Number: 63607179_1_1
 Customer Ref: J15019
 National Grid Reference: 526130, 185360
 Slice: A
 Site Area (Ha): 0.33
 Search Buffer (m): 0

Site Details

41 Frognal, LONDON, NW3 6YD



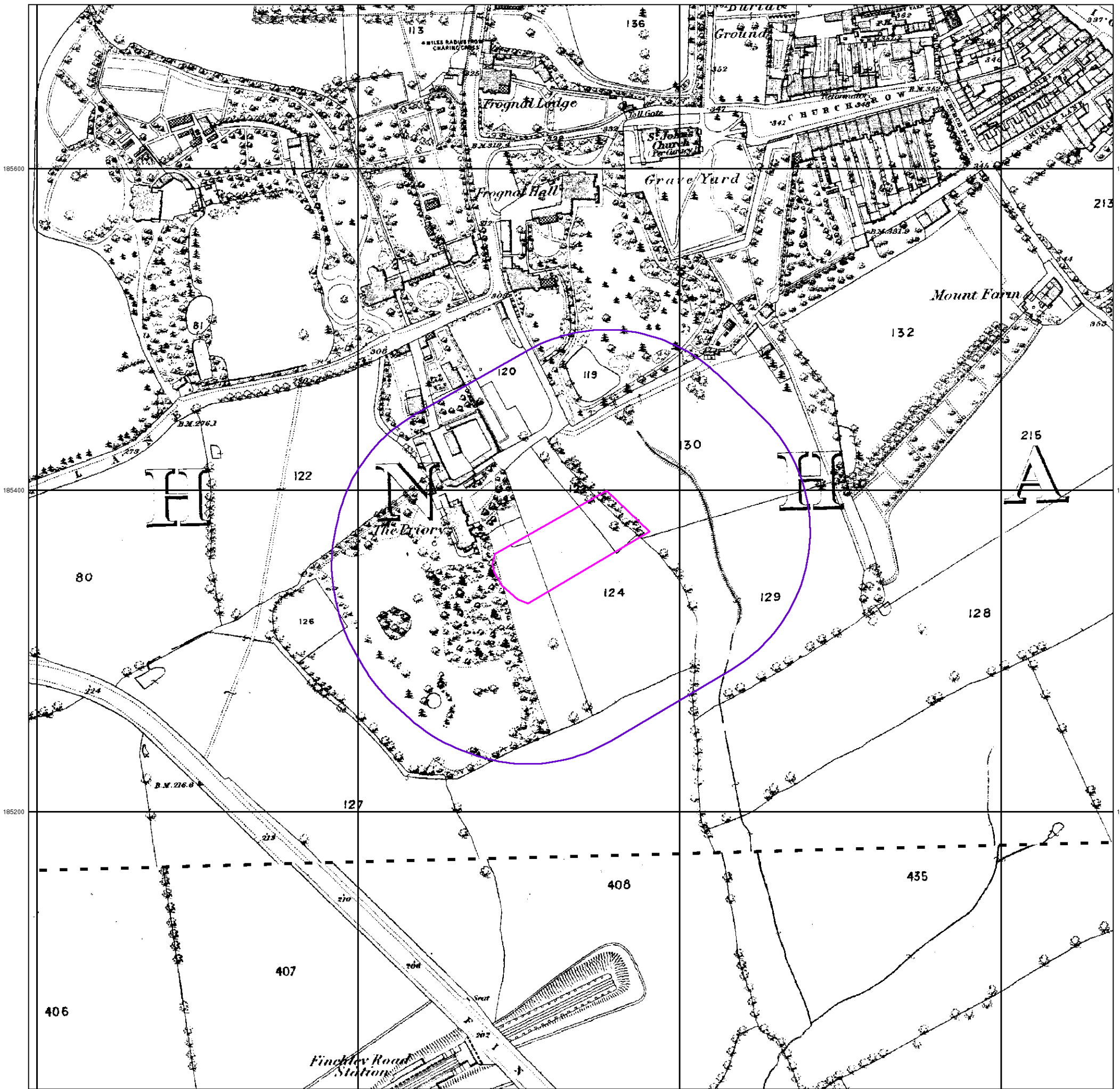
Tel: 0844 844 9952
 Fax: 0844 844 9951
 Web: www.envirocheck.co.uk

525800

526000

526200

526400



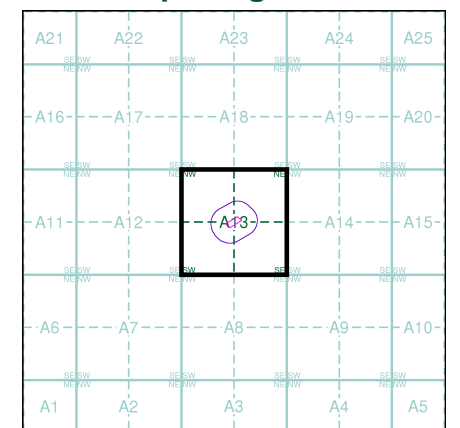
London
Published 1871 - 1879
Source map scale - 1:2,500

The historical maps shown were reproduced from maps predominantly held at the scale adopted for England, Wales and Scotland in the 1840's. In 1854 the 1:2,500 scale was adopted for mapping urban areas and by 1896 it covered the whole of what were considered to be the cultivated parts of Great Britain. The published date given below is often some years later than the surveyed date. Before 1938, all OS maps were based on the Cassini Projection, with independent surveys of a single county or group of counties, giving rise to significant inaccuracies in outlying areas.

Map Name(s) and Date(s)

007_00	1879	1:2,500
015_00	1871	1:2,500

Historical Map - Segment A13



Order Details

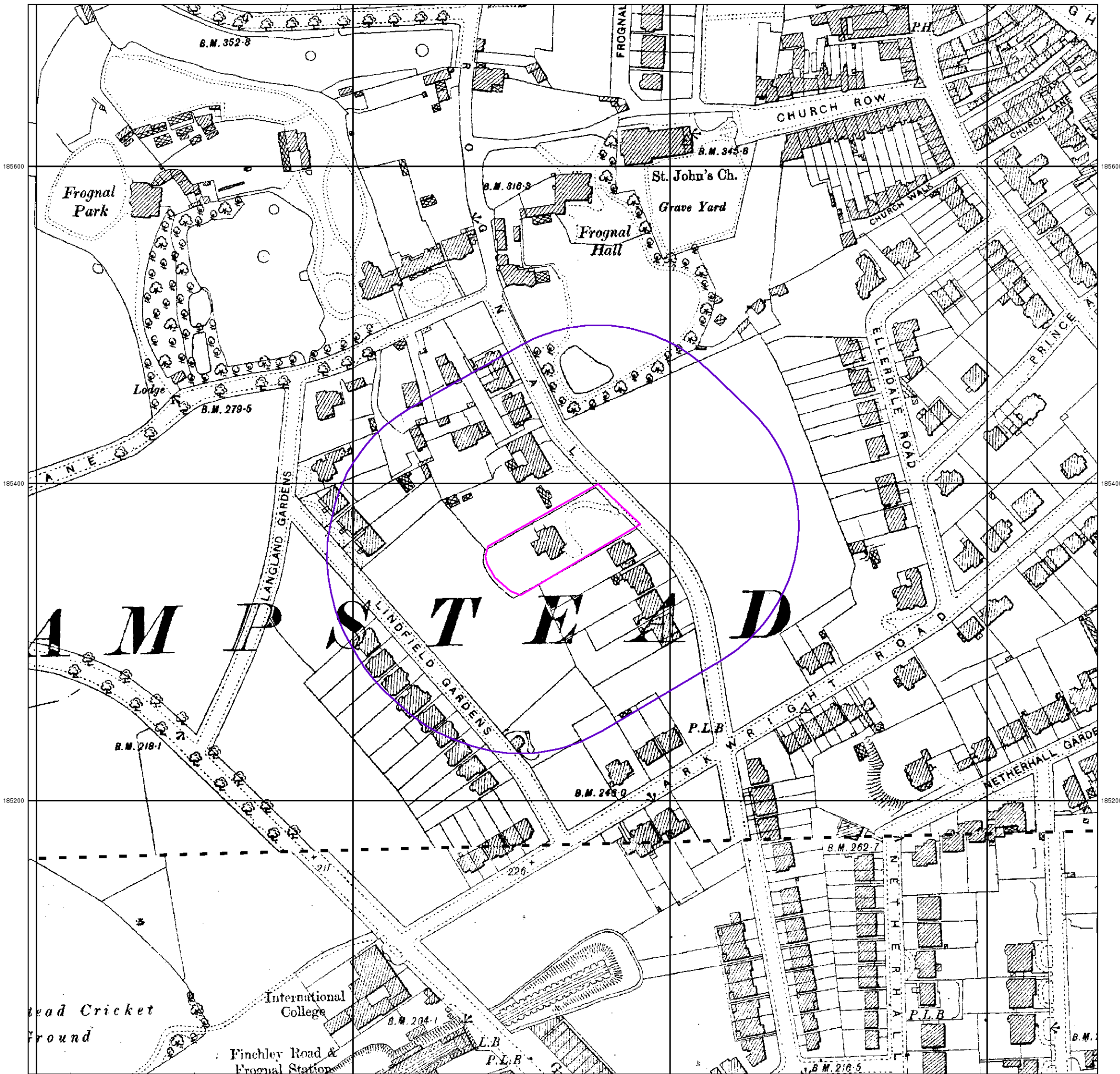
Order Number: 63607179_1_1
 Customer Ref: J15019
 National Grid Reference: 526130, 185360
 Slice: A
 Site Area (Ha): 0.33
 Search Buffer (m): 100

Site Details

41 Frogndal, LONDON, NW3 6YD



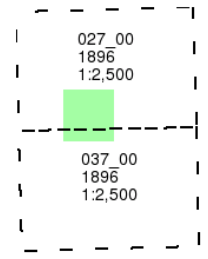
Tel: 0844 844 9952
 Fax: 0844 844 9951
 Web: www.envirocheck.co.uk



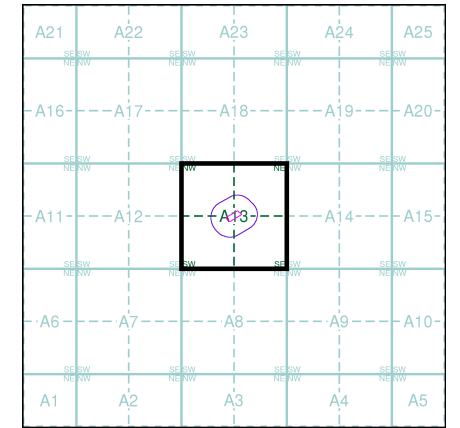
London
Published 1896
Source map scale - 1:2,500

The historical maps shown were reproduced from maps predominantly held at the scale adopted for England, Wales and Scotland in the 1840's. In 1854 the 1:2,500 scale was adopted for mapping urban areas and by 1896 it covered the whole of what were considered to be the cultivated parts of Great Britain. The published date given below is often some years later than the surveyed date. Before 1938, all OS maps were based on the Cassini Projection, with independent surveys of a single county or group of counties, giving rise to significant inaccuracies in outlying areas.

Map Name(s) and Date(s)



Historical Map - Segment A13



Order Details

Order Number: 63607179_1_1
 Customer Ref: J15019
 National Grid Reference: 526130, 185360
 Slice: A
 Site Area (Ha): 0.33
 Search Buffer (m): 100

Site Details

41 Frognaal, LONDON, NW3 6YD



Tel: 0844 844 9952
 Fax: 0844 844 9951
 Web: www.envirocheck.co.uk



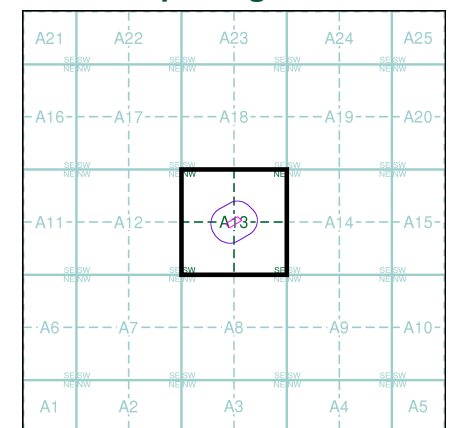
London
Published 1915
Source map scale - 1:2,500

The historical maps shown were reproduced from maps predominantly held at the scale adopted for England, Wales and Scotland in the 1840's. In 1854 the 1:2,500 scale was adopted for mapping urban areas and by 1896 it covered the whole of what was considered to be the cultivated parts of Great Britain. The published date given below is often some years later than the surveyed date. Before 1938, all OS maps were based on the Cassini Projection, with independent surveys of a single county or group of counties, giving rise to significant inaccuracies in outlying areas.

Map Name(s) and Date(s)

001_16
1915
1:2,500
004_04
1915
1:2,500

Historical Map - Segment A13



Order Details

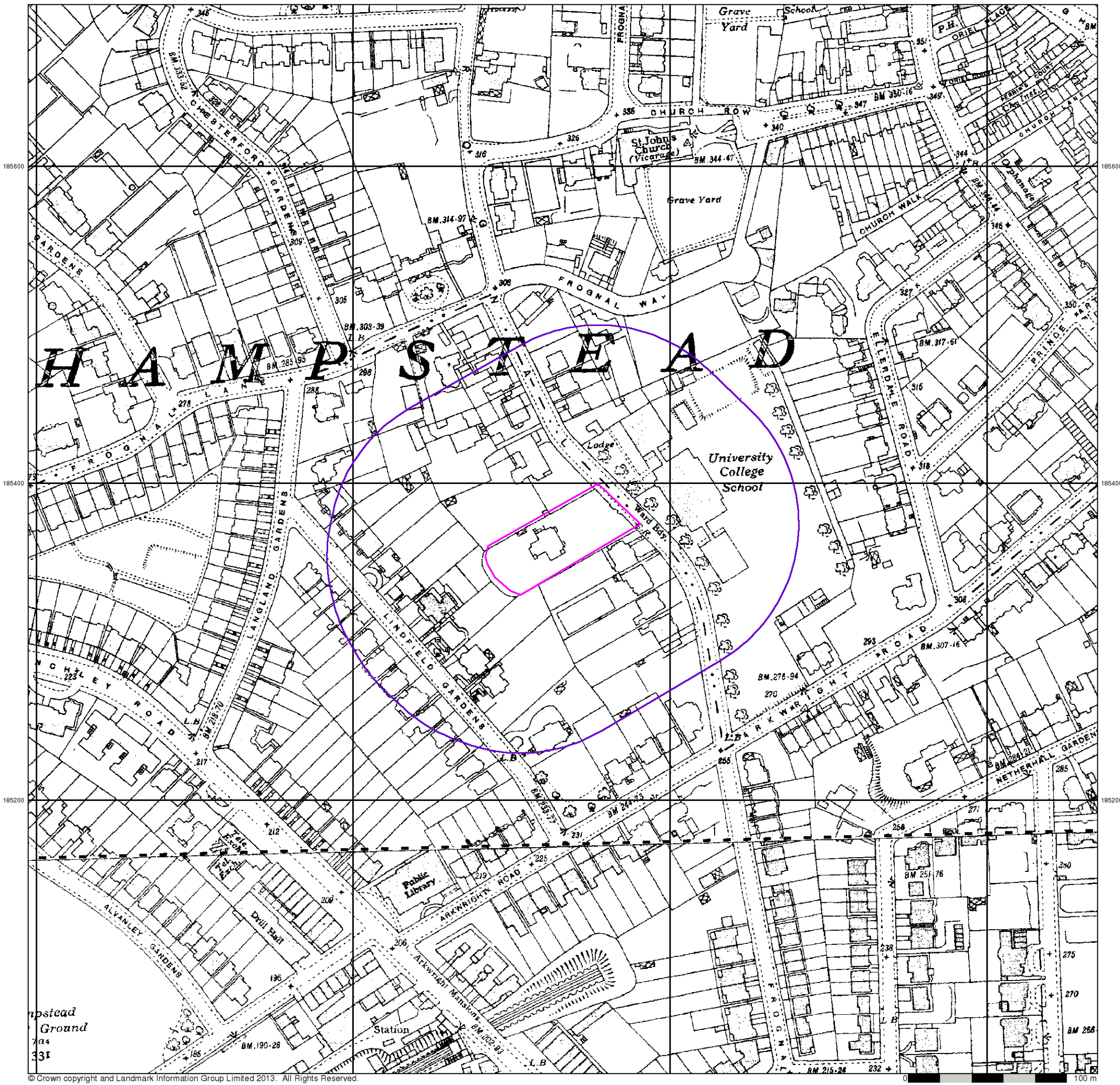
Order Number: 63607179_1_1
 Customer Ref: J15019
 National Grid Reference: 526130, 185360
 Slice: A
 Site Area (Ha): 0.33
 Search Buffer (m): 100

Site Details

41 Frognaal, LONDON, NW3 6YD



Tel: 0844 844 9952
 Fax: 0844 844 9951
 Web: www.envirocheck.co.uk



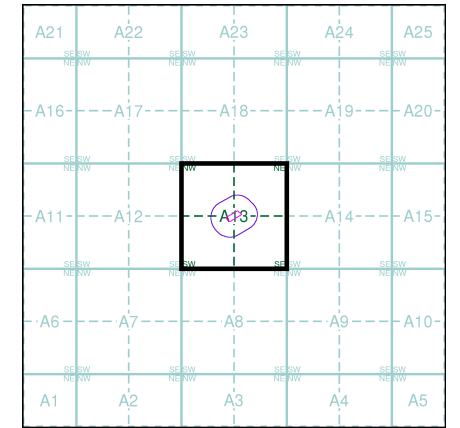
London
Published 1934 - 1935
Source map scale - 1:2,500

The historical maps shown were reproduced from maps predominantly held at the scale adopted for England, Wales and Scotland in the 1840's. In 1854 the 1:2,500 scale was adopted for mapping urban areas and by 1896 it covered the whole of what were considered to be the cultivated parts of Great Britain. The published date given below is often some years later than the surveyed date. Before 1938, all OS maps were based on the Cassini Projection, with independent surveys of a single county or group of counties, giving rise to significant inaccuracies in outlying areas.

Map Name(s) and Date(s)

001_16
1934
1:2,500
004_04
1935
1:2,500

Historical Map - Segment A13



Order Details

Order Number: 63607179_1_1
 Customer Ref: J15019
 National Grid Reference: 526130, 185360
 Slice: A
 Site Area (Ha): 0.33
 Search Buffer (m): 100

Site Details

41 Frogna, LONDON, NW3 6YD



Tel: 0844 844 9952
 Fax: 0844 844 9951
 Web: www.envirocheck.co.uk

525800

526000

526200

526400

185600

185600

185400

185400

185200

185200



Historical Aerial Photography

Published 1946 - 1949

Source map scale - 1:1,250

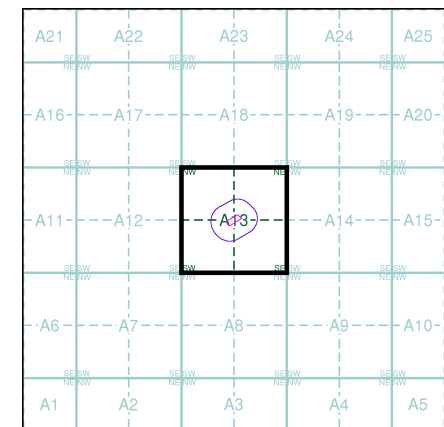
The Historical Aerial Photos were produced by the Ordnance Survey at a scale of 1:1,250 and 1:10,560 from Air Force photography. They were produced between 1944 and 1951 as an interim measure, pending preparation of conventional mapping, due to post war resource shortages. New security measures in the 1950's meant that every photograph was re-checked for potentially unsafe information with security sites replaced by fake fields or clouds. The original editions were withdrawn and only later made available after a period of fifty years although due to the accuracy of the editing, without viewing both revisions it is not easy to spot the edits. Where available Landmark have included both revisions.

© THE BRITISH LIBRARY BOARD. ALL RIGHTS RESERVED. Licence No:8048

Map Name(s) and Date(s)

TO2585NE 1946 1:1,250	TO2585NW 1949 1:1,250
TO2585SE 1946 1:1,250	TO2585SW 1946 1:1,250

Historical Aerial Photography - Segment A13



Order Details

Order Number: 63607179_1_1
 Customer Ref: J15019
 National Grid Reference: 526130, 185360
 Slice: A
 Site Area (Ha): 0.33
 Search Buffer (m): 100

Site Details

41 Frognal, LONDON, NW3 6YD



Tel: 0844 844 9952
 Fax: 0844 844 9951
 Web: www.envirocheck.co.uk

© THE BRITISH LIBRARY BOARD. ALL RIGHTS RESERVED. Licence No:8048

0 100 m