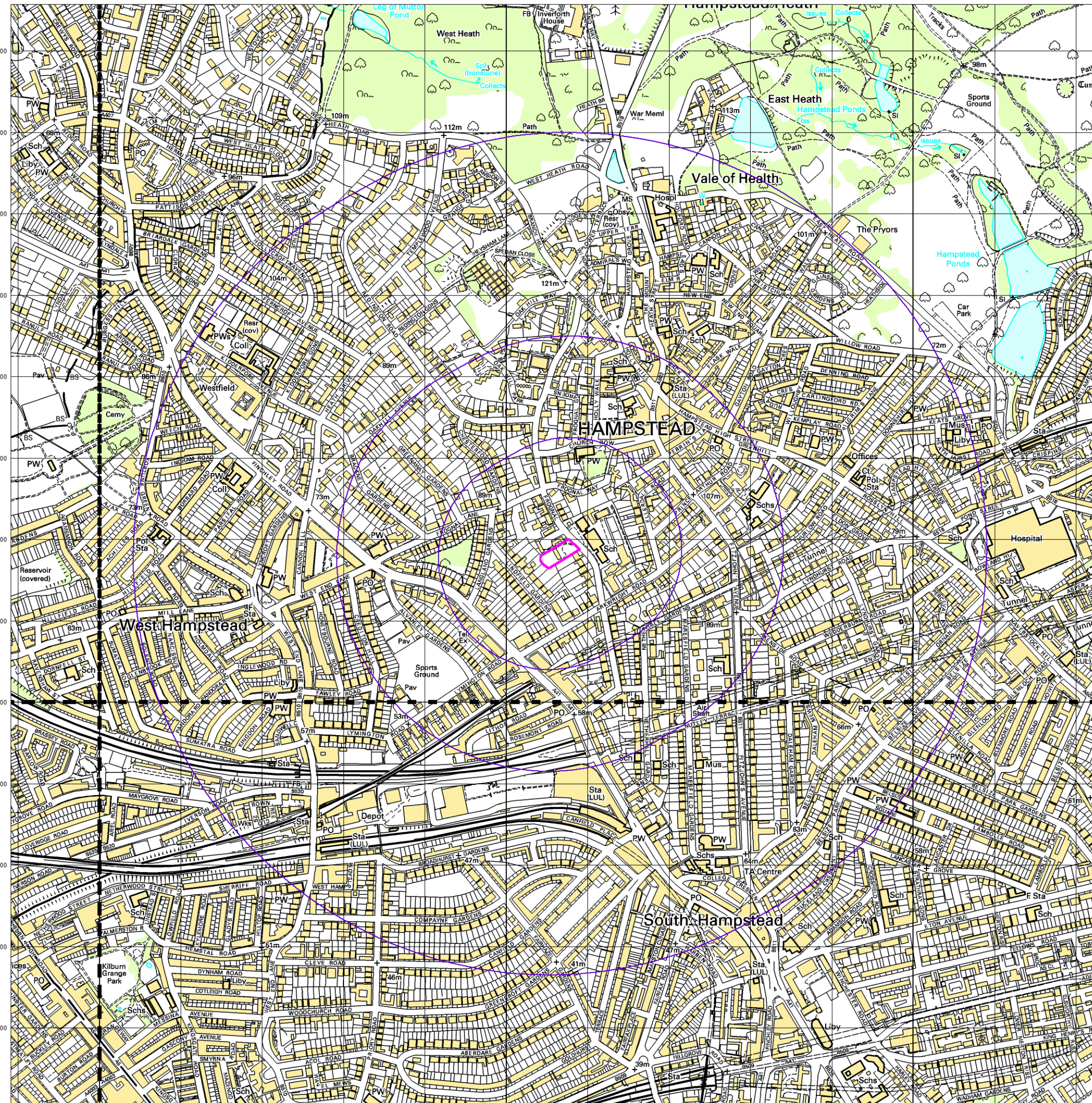


524800 525000 525200 525400 525600 525800 526000 526200 526400 526600 526800 527000 527200 527400



© Crown copyright. All Rights Reserved. Licence Number 100022432.



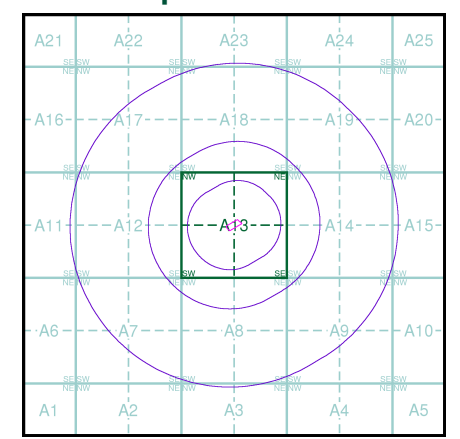
10k Raster Mapping
Published 2006
Source map scale - 1:10,000

The historical maps shown were produced from the Ordnance Survey's 1:10,000 colour raster mapping. These maps are derived from Landplan which replaced the old 1:10,000 maps originally published in 1970. The data is highly detailed showing buildings, fences and field boundaries as well as all roads, tracks and paths. Road names are also included together with the relevant road number and classification. Boundary information depiction includes county, unitary authority, district, civil parish and constituency.

Map Name(s) and Date(s)

TQ28NW 2006 1:10,000	TQ28NE 2006 1:10,000
TQ28SW 2006 1:10,000	TQ28SE 2006 1:10,000

Historical Map - Slice A



Order Details

Order Number: 63607179_1_1
 Customer Ref: J15019
 National Grid Reference: 526130, 185360
 Slice: A
 Site Area (Ha): 0.33
 Search Buffer (m): 1000

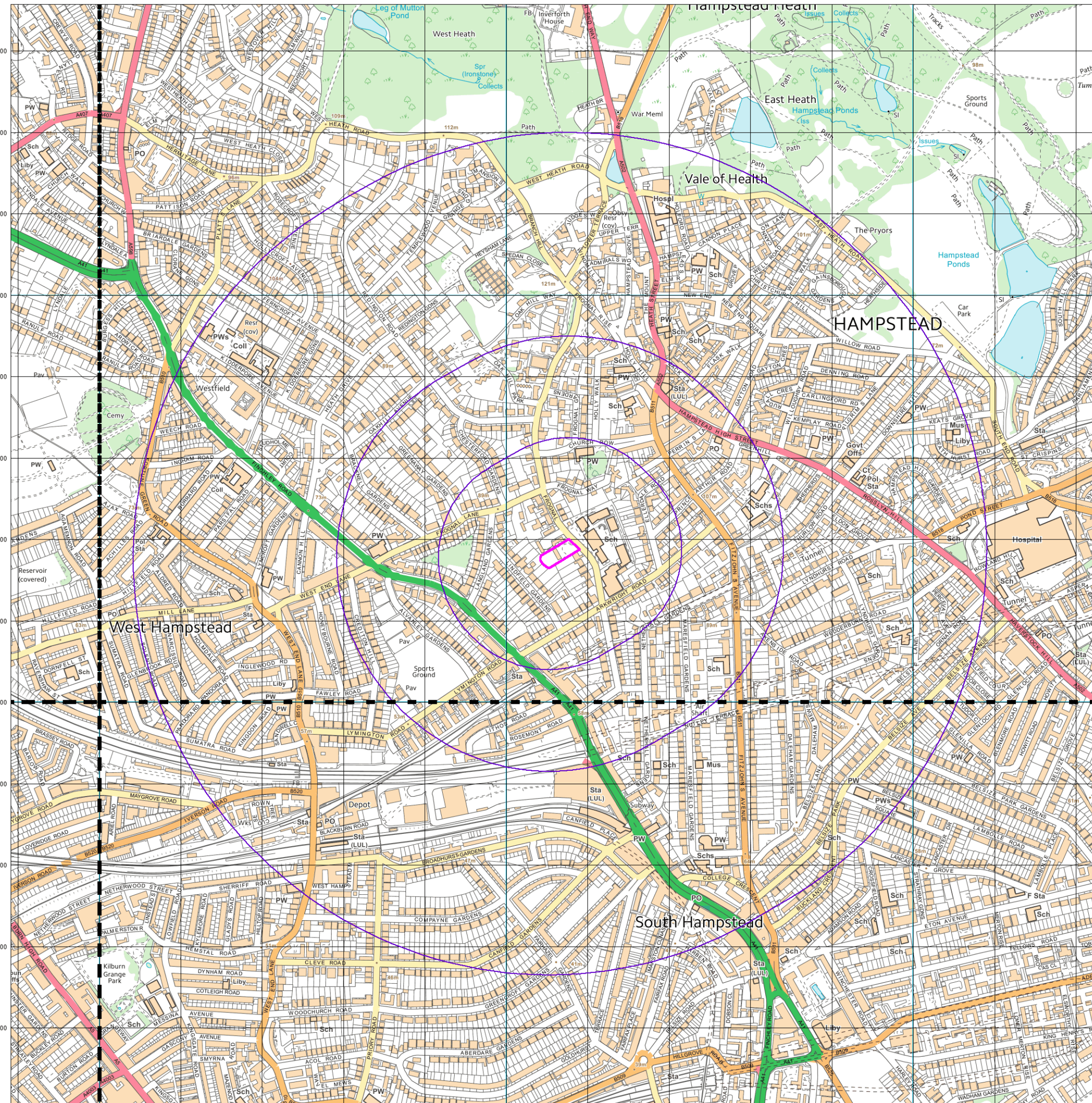
Site Details

41 Frognal, LONDON, NW3 6YD



Tel: 0844 844 9952
 Fax: 0844 844 9951
 Web: www.envirocheck.co.uk

524800 525000 525200 525400 525600 525800 526000 526200 526400 526600 526800 527000 527200 527400



© Crown copyright. All Rights Reserved. Licence Number 100022432.



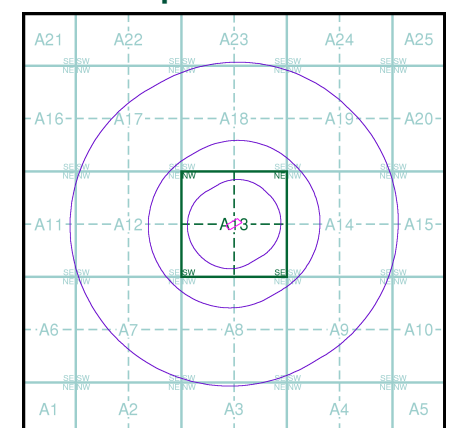
VectorMap Local
Published 2014
Source map scale - 1:10,000

VectorMap Local (Raster) is Ordnance Survey's highest detailed 'backdrop' mapping product. These maps are produced from OS's VectorMap Local, a simple vector dataset at a nominal scale of 1:10,000, covering the whole of Great Britain, that has been designed for creating graphical mapping. OS VectorMap Local is derived from large-scale information surveyed at 1:12500 scale (covering major towns and cities), 1:2500 scale (smaller towns, villages and developed rural areas), and 1:10 000 scale (mountain, moorland and river estuary areas).

Map Name(s) and Date(s)

TQ28NW 2014 Variable	TQ28NE 2014 Variable
TQ28SW 2014 Variable	TQ28SE 2014 Variable

Historical Map - Slice A



Order Details

Order Number: 63607179_1_1
Customer Ref: J15019
National Grid Reference: 526130, 185360
Slice: A
Site Area (Ha): 0.33
Search Buffer (m): 1000

Site Details

41 Frognal, LONDON, NW3 6YD



Tel: 0844 844 9952
Fax: 0844 844 9951
Web: www.envirocheck.co.uk

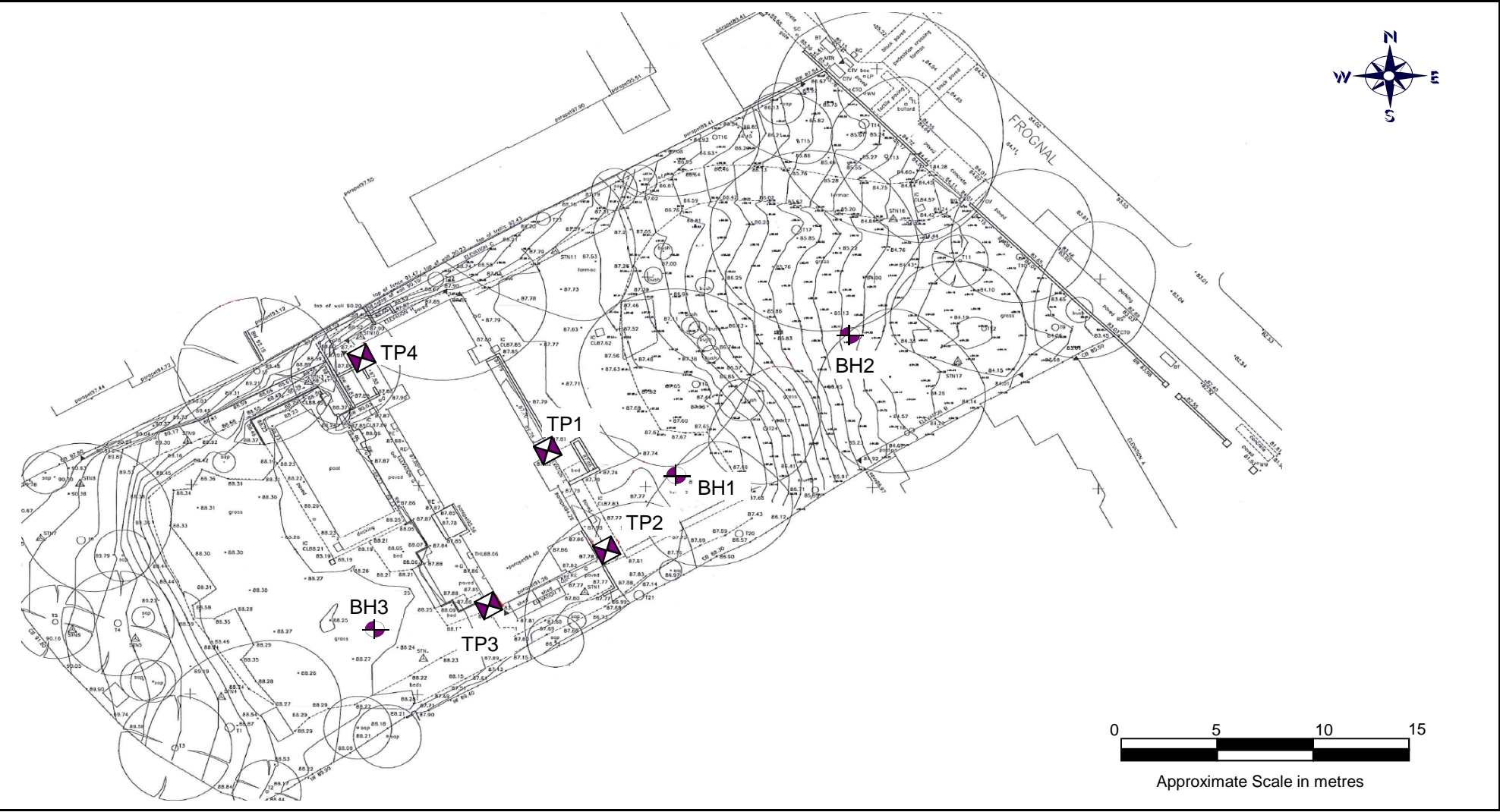
Site 41 Frognal, Hampstead, NW3 6YD

Client BTP Group

Engineer Elliott Wood

Job Number
J15017

Sheet
1 / 1



Geotechnical & Environmental Associates (GEA) is an engineer-led and client-focused independent specialist providing a complete range of geotechnical and contaminated land investigation, analytical and consultancy services to the property and construction industries.

We have offices at

Widbury Barn
Widbury Hill
Ware
SG12 7QE
tel 01727 824666
mail@gea-ltd.co.uk

Church Farm
Gotham Road
Kingston on Soar
Notts
NG11 0DE
tel 01509 674888
midlands@gea-ltd.co.uk

Enquiries can also be made on-line at

www.gea-ltd.co.uk

where information can be found on all of the services that we offer.

