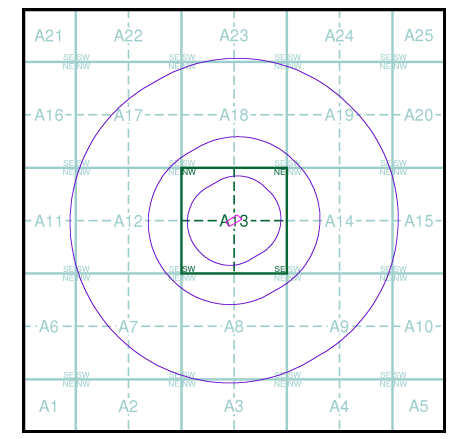


- General**
- Specified Site
 - Specified Buffer(s)
 - X Bearing Reference Point
- Agency and Hydrological (Flood)**
- Extreme Flooding from Rivers or Sea without Defences (Zone 2)
 - Flooding from Rivers or Sea without Defences (Zone 3)
 - ▨ Area Benefiting from Flood Defence
 - Flood Water Storage Areas
 - - - Flood Defence



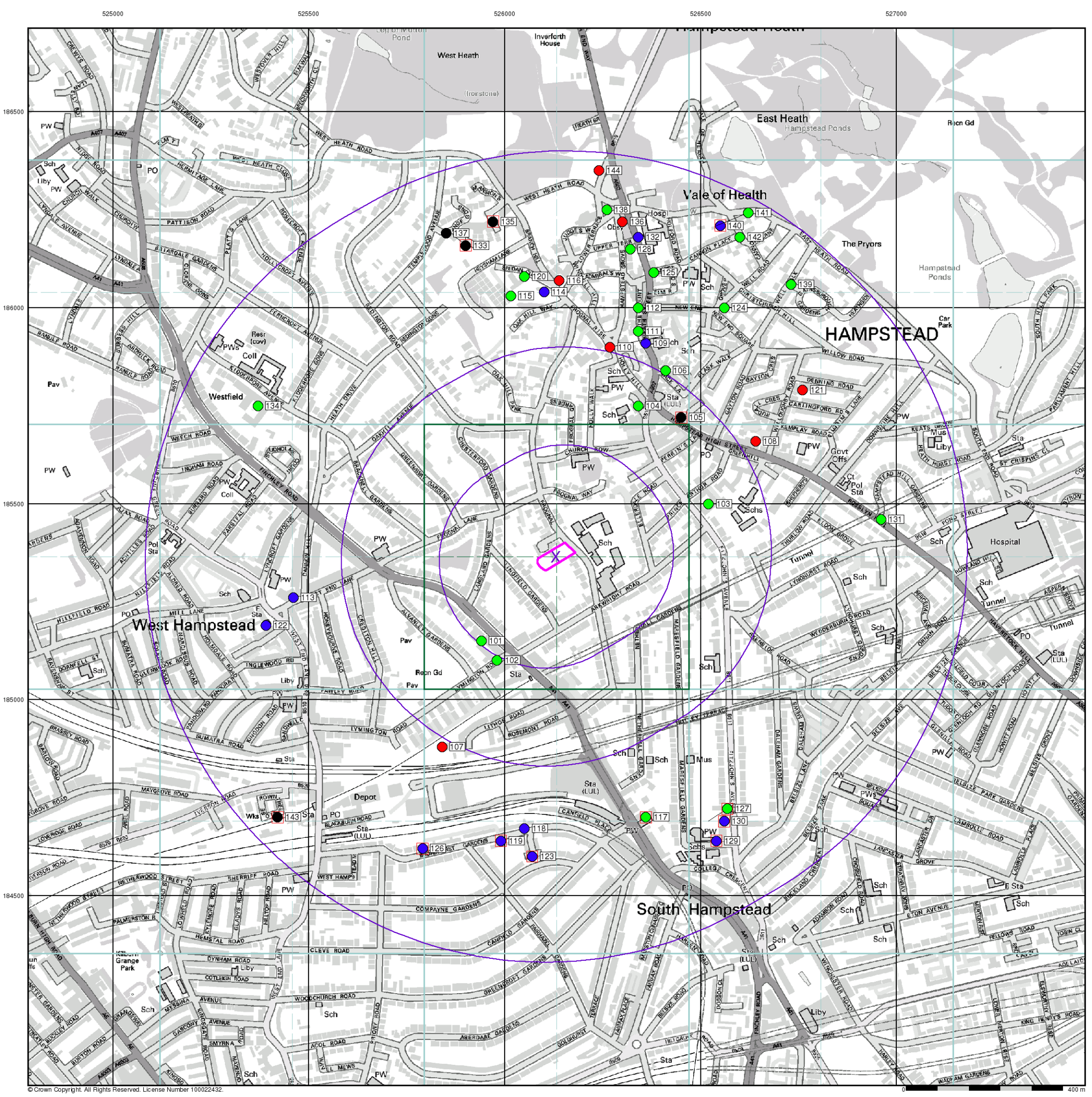
Flood Map - Slice A



Order Details

Order Number: 63607179_1_1
 Customer Ref: J15019
 National Grid Reference: 526130, 185360
 Slice: A
 Site Area (Ha): 0.33
 Search Buffer (m): 1000

Site Details
 41 Frognal, LONDON, NW3 6YD

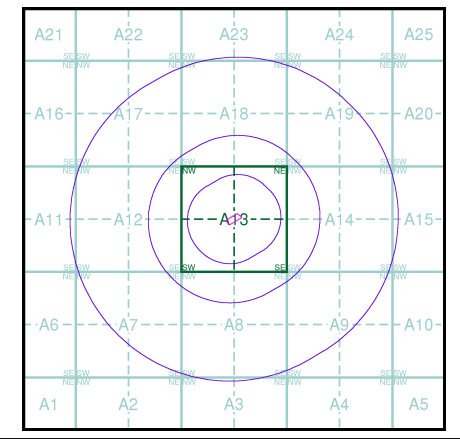


- General**
- Specified Site
 - Specified Buffer(s)
 - X Bearing Reference Point
 - Map ID
 - Several of Type at Location
- Agency and Hydrological (Boreholes)**
- BGS Borehole Depth 0 - 10m
 - BGS Borehole Depth 10 - 30m
 - BGS Borehole Depth 30m +
 - Confidential
 - Other

For Borehole information please refer to the Borehole .csv file which accompanied this slice.

A copy of the BGS Borehole Ordering Form is available to download from the Support section of www.envirocheck.co.uk.

Borehole Map - Slice A



Order Details

Order Number: 63607179_1_1
 Customer Ref: J15019
 National Grid Reference: 526130, 185360
 Slice: A
 Site Area (Ha): 0.33
 Search Buffer (m): 1000

Site Details
 41 Frognal, LONDON, NW3 6YD



General

- Specified Site
- Specified Buffer(s)
- Bearing Reference Point
- Map ID

Detailed River Network Data

Primary River	Extended Culvert (greater than 50m)
Secondary River	Underground River (inferred)
Tertiary River	Underground River (local knowledge)
Canal	Downstream of High Water Mark
Canal Tunnel	Downstream of Seaward Extension
Undefined River	Not assigned River feature
Lake/Reservoir	
Offline Drainage Feature	

Contours (height in metres)

Standard Contour: 105, 100, 95

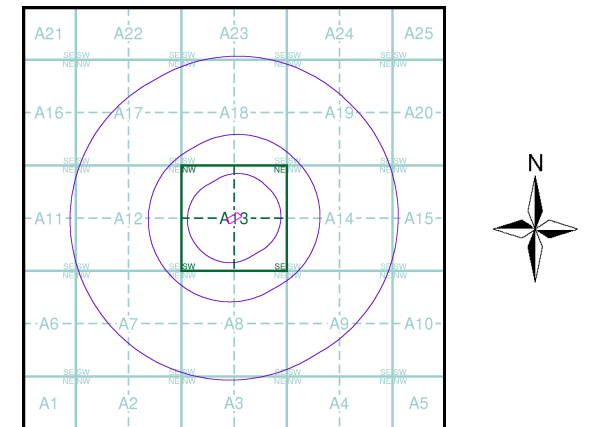
Master Contour: 105, 100, 95

Spot Height: *167.3

MLW - Mean Low Water

MHW - Mean High Water

EAN/RW Detailed River Network Map - Slice A



Order Details

Order Number: 63607179_1_1
 Customer Ref: J15019
 National Grid Reference: 526130, 185360
 Slice: A
 Site Area (Ha): 0.33
 Search Buffer (m): 1000

Site Details

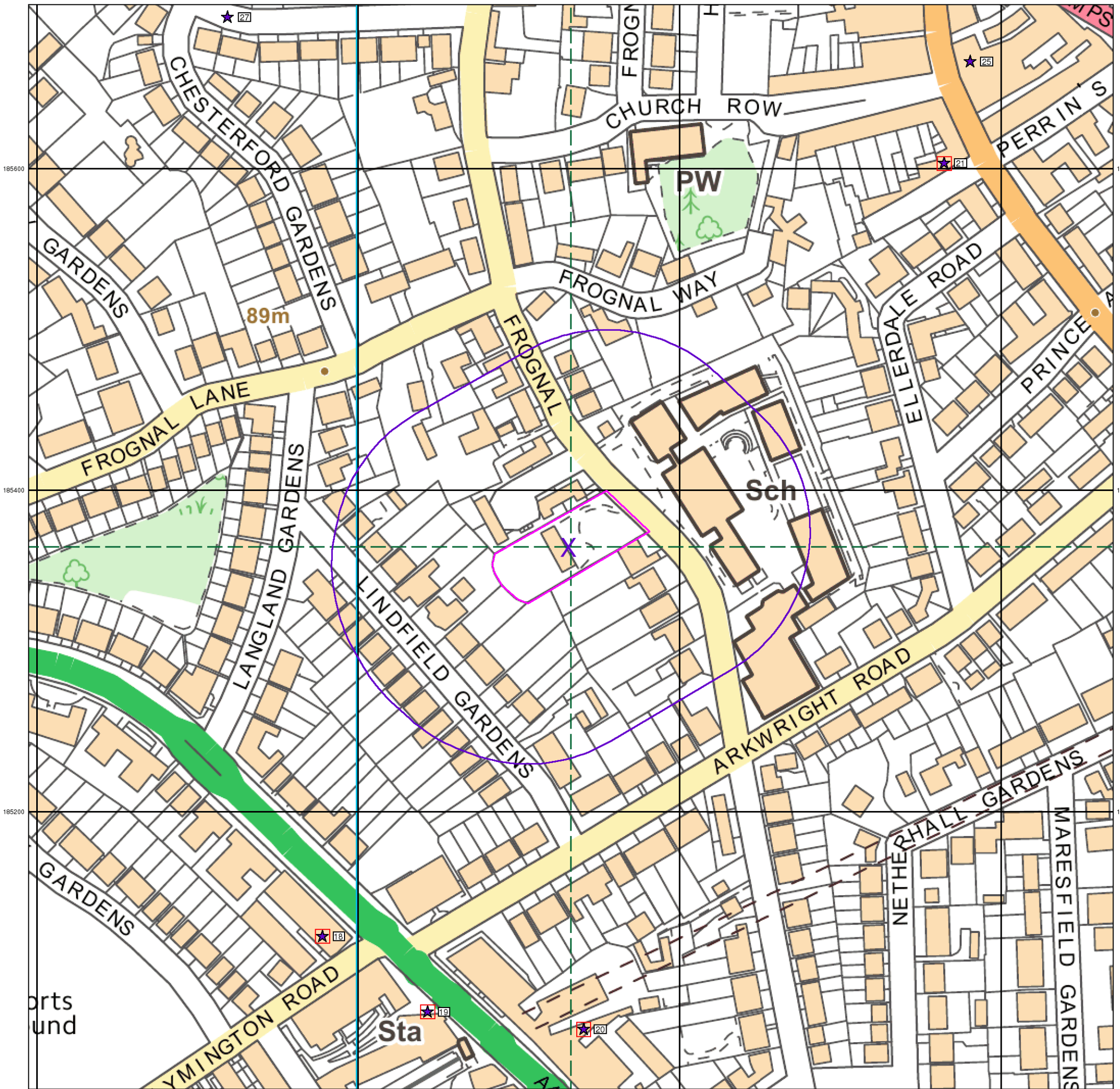
41 Frognal, LONDON, NW3 6YD

525800

526000

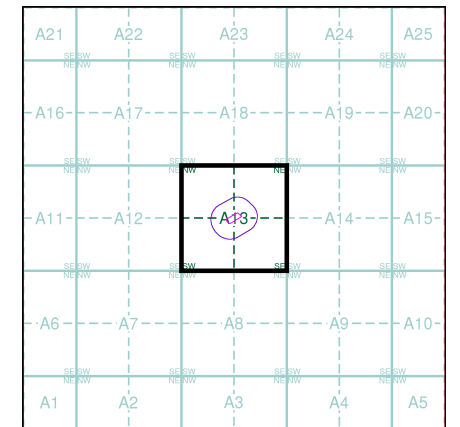
526200

526400



- General**
- Specified Site
 - Specified Buffer(s)
 - Bearing Reference Point
 - Map ID
 - Several of Type at Location
- Agency and Hydrological**
- Contaminated Land Register Entry or Notice (Location)
 - Contaminated Land Register Entry or Notice
 - Discharge Consent
 - Enforcement or Prohibition Notice
 - Integrated Pollution Control
 - Integrated Pollution Prevention Control
 - Local Authority Integrated Pollution Prevention and Control
 - Local Authority Pollution Prevention and Control
 - Local Authority Pollution Prevention and Control Enforcement
 - Pollution Incident to Controlled Waters
 - Prosecution Relating to Authorised Processes
 - Prosecution Relating to Controlled Waters
 - Registered Radioactive Substance
 - River Network or Water Feature
 - River Quality Sampling Point
 - Substantiated Pollution Incident Register
 - Water Abstraction
 - Water Industry Act Referral
- Waste**
- BGS Recorded Landfill Site (Location)
 - BGS Recorded Landfill Site
 - EA Historic Landfill (Buffered Point)
 - EA Historic Landfill (Polygon)
 - Integrated Pollution Control Registered Waste Site
 - Licensed Waste Management Facility (Landfill Boundary)
 - Licensed Waste Management Facility (Location)
 - Local Authority Recorded Landfill Site (Location)
 - Local Authority Recorded Landfill Site
 - Registered Landfill Site
 - Registered Landfill Site (Location)
 - Registered Landfill Site (Point Buffered to 100m)
 - Registered Landfill Site (Point Buffered to 250m)
 - Registered Waste Transfer Site (Location)
 - Registered Waste Transfer Site
 - Registered Waste Treatment or Disposal Site (Location)
 - Registered Waste Treatment or Disposal Site
- Hazardous Substances**
- COMAH Site
 - Explosive Site
 - NIHHS Site
 - Planning Hazardous Substance Consent
 - Planning Hazardous Substance Enforcement
- Geological**
- BGS Recorded Mineral Site
- Industrial Land Use**
- Contemporary Trade Directory Entry
 - Fuel Station Entry

Site Sensitivity Map - Segment A13



Order Details
 Order Number: 63607179_1_1
 Customer Ref: J15019
 National Grid Reference: 526130, 185360
 Slice: A
 Site Area (Ha): 0.33

Site Details
 41 Frogнал, LONDON, NW3 6YD

Landmark Information Group
 Tel: 0844 844 9952
 Fax: 0844 844 9951
 Web: www.envirocheck.co.uk

Historical Mapping Legends

Ordnance Survey County Series and Ordnance Survey Plan 1:2,500

	Quarry		Gravel Pit		Sand Pit
	Clay Pit		Shingle		Refuse Heap
	Sloping Masonry		Flat Rock		
	Marsh		Reeds		Osiers
	Rough Pasture		Furze		Wood
	Mixed Wood		Brushwood		Orchard
	Fir		Ford		Stepping Stones
	Ferry		Waterfall		Lock
	Trig. Station		Altitude at Trig. Station		
	B.M. 325.9		Bench Mark		Surface Level
	Arrow denotes flow of water		Antiquities (site of)		
	Cutting		Embankment		
	Railway crossing Road		Level Crossing		Road crossing Railway
	Railway crossing River or Canal		Road over single stream		Road over River or Canal
	County Boundary (Geographical)				
	County & Civil Parish Boundary				
	Administrative County & Civil Parish Boundary				
	County Borough Boundary (England)				
	Co. Boro. Bdy.		County Burgh Boundary (Scotland)		
	Co. Burgh Bdy.				
	Boundary Post or Stone		Police Call Box		
	Bridle Road		Pump		
	Electricity Pylon		Signal Post		
	Foot Bridge		Sluice		
	Foot Path		Spring		
	Guide Post or Board		Telephone Call Box		
	Mile Stone		Trough		
	Mooring Post or Ring		Well		

Ordnance Survey Plan, Additional SIMs and Supply of Unpublished Survey Information 1:2,500 and 1:1,250

	Inactive Quarry, Chalk Pit or Clay Pit		Active Quarry, Chalk Pit or Clay Pit
	Rock		Boulders
	Cliff		Slopes
	Roofed Building		Glazed Roof Building
	Sloping Masonry		Archway
	Non-Coniferous Tree (surveyed)		Coniferous Tree (surveyed)
	Non-Coniferous Trees (not surveyed)		Coniferous Trees (not surveyed)
	Orchard Tree		Scrub
	Coppice, Osier		Reeds
	Rough Grassland		Heath
	Direction of water flow		Bench Mark
	Cave Entrance		Triangulation Station
	Electricity Transmission Line		Electricity Pylon
	County Boundary (Geographical)		
	County & Civil Parish Boundary		
	Civil Parish Boundary		
	Admin. County or County Bor. Boundary		
	London Borough Boundary		
	Symbol marking point where boundary mereing changes		
	Beer House		Pillar, Pole or Post
	Boundary Post or Stone		Post Office
	Capstan, Crane		Public Convenience
	Chimney		Public House
	Drinking Fountain		Pump
	Electricity Pillar or Post		Signal Box or Bridge
	Fire Alarm Pillar		Signal Post or Light
	Foot Bridge		Spring
	Guide Post		Tank or Track
	Hydrant or Hydraulic		Telephone Call Box
	Level Crossing		Telephone Call Post
	Manhole		Trough
	Mile Post or Mooring Post		Water Point, Water Tap
	Mile Stone		Well
	Normal Tidal Limit		Wind Pump

Large-Scale National Grid Data 1:2,500 and 1:1,250

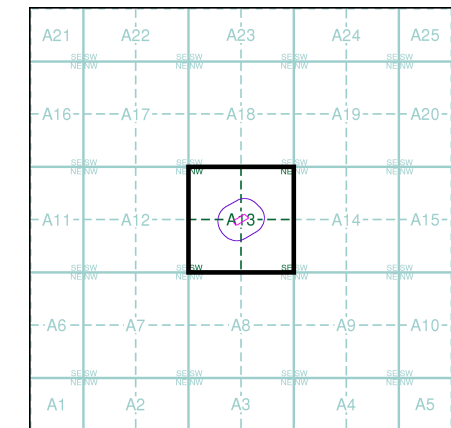
	Cliff		Rock		Rock (scattered)
	Boulders		Positioned Boulder		Scree
	Non-Coniferous Tree (surveyed)		Coniferous Tree (surveyed)		
	Non-Coniferous Trees (not surveyed)		Coniferous Trees (not surveyed)		
	Orchard Tree		Scrub		Bracken
	Coppice, Osier		Reeds		Marsh, Saltings
	Rough Grassland		Heath		Culvert
	Direction of water flow		Triangulation Station		Antiquity (site of)
	Electricity Transmission Line		Electricity Pylon		
	Bench Mark		Buildings with Building Seed		
	Roofed Building		Glazed Roof Building		
	Civil parish/community boundary				
	District boundary				
	County boundary				
	Boundary post/stone				
	Boundary mereing symbol (note: these always appear in opposed pairs or groups of three)				
	Barracks		Pillar, Pole or Post		
	Battery		Post Office		
	Cemetery		Public Convenience		
	Chimney		Pump		
	Cistern		Pumping Station		
	Dismantled Railway		Place of Worship		
	Electricity Generating Station		Sewage Pumping Station		
	Electricity Pole, Pillar		Signal Box or Bridge		
	Electricity Sub Station		Signal Post or Light		
	Filter Bed		Spring		
	Fountain / Drinking Ftn.		Tank or Track		
	Gas Valve Compound		Trough		
	Gas Governor		Wind Pump		
	Guide Post		Water Point, Water Tap		
	Manhole		Works (building or area)		
	Mile Post or Mile Stone		Well		



Historical Mapping & Photography included:

Mapping Type	Scale	Date	Pg
Middlesex	1:2,500	1864	2
London	1:2,500	1871 - 1879	3
London	1:2,500	1896	4
London	1:2,500	1915	5
London	1:2,500	1934 - 1935	6
Historical Aerial Photography	1:1,250	1946 - 1949	7
Ordnance Survey Plan	1:1,250	1954	8
Additional SIMs	1:1,250	1954 - 1966	9
Ordnance Survey Plan	1:2,500	1955	10
Additional SIMs	1:2,500	1955	11
Ordnance Survey Plan	1:1,250	1966 - 1971	12
Ordnance Survey Plan	1:2,500	1970	13
Ordnance Survey Plan	1:1,250	1974 - 1981	14
Supply of Unpublished Survey Information	1:1,250	1974	15
Large-Scale National Grid Data	1:1,250	1991	16
Large-Scale National Grid Data	1:1,250	1992 - 1995	17
Large-Scale National Grid Data	1:1,250	1995	18

Historical Map - Segment A13



Order Details

Order Number: 63607179_1_1
 Customer Ref: J15019
 National Grid Reference: 526130, 185360
 Slice: A
 Site Area (Ha): 0.33
 Search Buffer (m): 100

Site Details

41 Frognal, LONDON, NW3 6YD



Tel: 0844 844 9952
 Fax: 0844 844 9951
 Web: www.envirocheck.co.uk

Historical Mapping Legends

Ordnance Survey County Series 1:10,560

	Gravel Pit		Sand Pit		Other Pits
	Quarry		Shingle		Orchard
	Osiers		Reeds		Marsh
	Mixed Wood		Deciduous		Brushwood
	Fir		Furze		Rough Pasture
	Arrow denotes flow of water		Trigonometrical Station		
	Site of Antiquities		Bench Mark		
	Pump, Guide Post, Signal Post		Well, Spring, Boundary Post		
	-285 Surface Level				
	Sketched Contour		Instrumental Contour		
	Main Roads		Minor Roads		
	Sunken Road		Raised Road		
	Road over Railway		Railway over River		
	Railway over Road		Level Crossing		
	Road over River or Canal		Road over Stream		
	Road over Stream				
	County Boundary (Geographical)				
	County & Civil Parish Boundary				
	Administrative County & Civil Parish Boundary				
	County Borough Boundary (England)				
	County Burgh Boundary (Scotland)				
	Rural District Boundary				
	Civil Parish Boundary				

Ordnance Survey Plan 1:10,000

	Chalk Pit, Clay Pit or Quarry		Gravel Pit
	Sand Pit		Disused Pit or Quarry
	Refuse or Slag Heap		Lake, Loch or Pond
	Dunes		Boulders
	Coniferous Trees		Non-Coniferous Trees
	Orchard		Scrub
	Coppice		Bracken
	Heath		Rough Grassland
	Marsh		Reeds
	Saltings		
	Building		Glasshouse
	Sloping Masonry		Pylon
	Electricity Transmission Line		Pole
	Cutting		Embankment
	Standard Gauge Multiple Track		Standard Gauge Single Track
	Siding, Tramway or Mineral Line		Narrow Gauge
	Geographical County		
	Administrative County, County Borough or County of City		
	Municipal Borough, Urban or Rural District, Burgh or District Council		
	Borough, Burgh or County Constituency Shown only when not coincident with other boundaries		
	Civil Parish Shown alternately when coincidence of boundaries occurs		
	BP, BS Boundary Post or Stone		PoI Sta Police Station
	Ch Church		PO Post Office
	CH Club House		PC Public Convenience
	F E Sta Fire Engine Station		PH Public House
	FB Foot Bridge		SB Signal Box
	Fn Fountain		Spr Spring
	GP Guide Post		TCB Telephone Call Box
	MP Mile Post		TCP Telephone Call Post
	MS Mile Stone		W Well

1:10,000 Raster Mapping

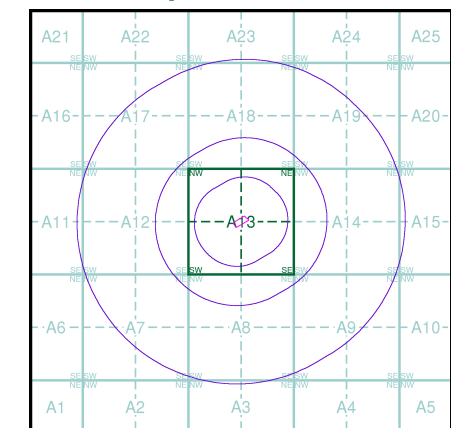
	Gravel Pit		Refuse tip or slag heap
	Rock		Rock (scattered)
	Boulders		Boulders (scattered)
	Shingle		Mud
	Sand		Sand Pit
	Slopes		Top of cliff
	General detail		Underground detail
	Overhead detail		Narrow gauge railway
	Multi-track railway		Single track railway
	County boundary (England only)		Civil, parish or community boundary
	District, Unitary, Metropolitan, London Borough boundary		Constituency boundary
	Area of wooded vegetation		Non-coniferous trees
	Non-coniferous trees (scattered)		Coniferous trees
	Coniferous trees (scattered)		Positioned tree
	Orchard		Coppice or Osiers
	Rough Grassland		Heath
	Scrub		Marsh, Salt Marsh or Reeds
	Water feature		Flow arrows
	MHW(S) Mean high water (springs)		MLW(S) Mean low water (springs)
	Telephone line (where shown)		Electricity transmission line (with poles)
	Bench mark (where shown)		Triangulation station
	Point feature (e.g. Guide Post or Mile Stone)		Pylon, flare stack or lighting tower
	Site of (antiquity)		Glasshouse
	General Building		Important Building



Historical Mapping & Photography included:

Mapping Type	Scale	Date	Pg
Middlesex	1:10,560	1873 - 1874	3
London	1:10,560	1896	4
London	1:10,560	1920	5
Historical Aerial Photography	1:10,560	1950	6
Ordnance Survey Plan	1:10,000	1951	7
Ordnance Survey Plan	1:10,000	1957 - 1958	8
Ordnance Survey Plan	1:10,000	1967 - 1968	9
Ordnance Survey Plan	1:10,000	1974 - 1978	10
Ordnance Survey Plan	1:10,000	1984	11
London	1:25,000	1985	12
Ordnance Survey Plan	1:10,000	1991 - 1996	13
10K Raster Mapping	1:10,000	2006	14
VectorMap Local	1:10,000	2014	15

Historical Map - Slice A



Order Details

Order Number: 63607179_1_1
 Customer Ref: J15019
 National Grid Reference: 526130, 185360
 Slice: A
 Site Area (Ha): 0.33
 Search Buffer (m): 1000

Site Details

41 Frognal, LONDON, NW3 6YD



Tel: 0844 844 9952
 Fax: 0844 844 9951
 Web: www.envirocheck.co.uk