
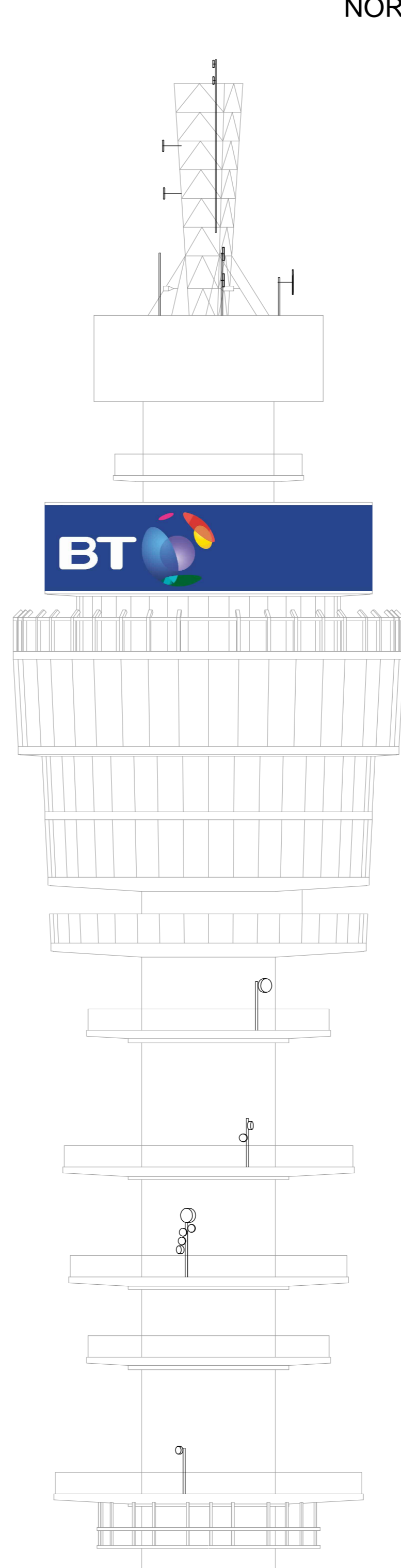




SOUTH

EAST

NORTH

WEST



**NOTE**  
 This drawing is for information purposes only and not for use in construction.  
 Do NOT scale from this drawing.  
 All dimensions are to be checked on site and any discrepancies should be  
 immediately reported to the originator of the drawing.  
 All information is copyright protected and may not be used or reproduced  
 without prior permission.

Reproduced by permission of Ordnance Survey on behalf of HMSO.  
 © Crown copyright and database right 2010  
 All rights reserved.  
 Ordnance Survey Licence number 100022533

Title  
**BT Tower, London**  
**Existing / Proposed Details**

Date 23-02-15 Scale 1:200 @ A2

Drawn	Designed	Approved	Drawing Number
ADW	HPF	---	BTT010/003

**David Lock Associates**  
 Town Planning and Urban Design



DAVID LOCK ASSOCIATES LIMITED  
 50 NORTH THIRTEENTH STREET, CENTRAL MILTON KEYNES, MK9 3BP  
 TEL: 01908 662276 FAX: 01908 605747 EMAIL: mail@davidlock.com  
 www.davidlock.com