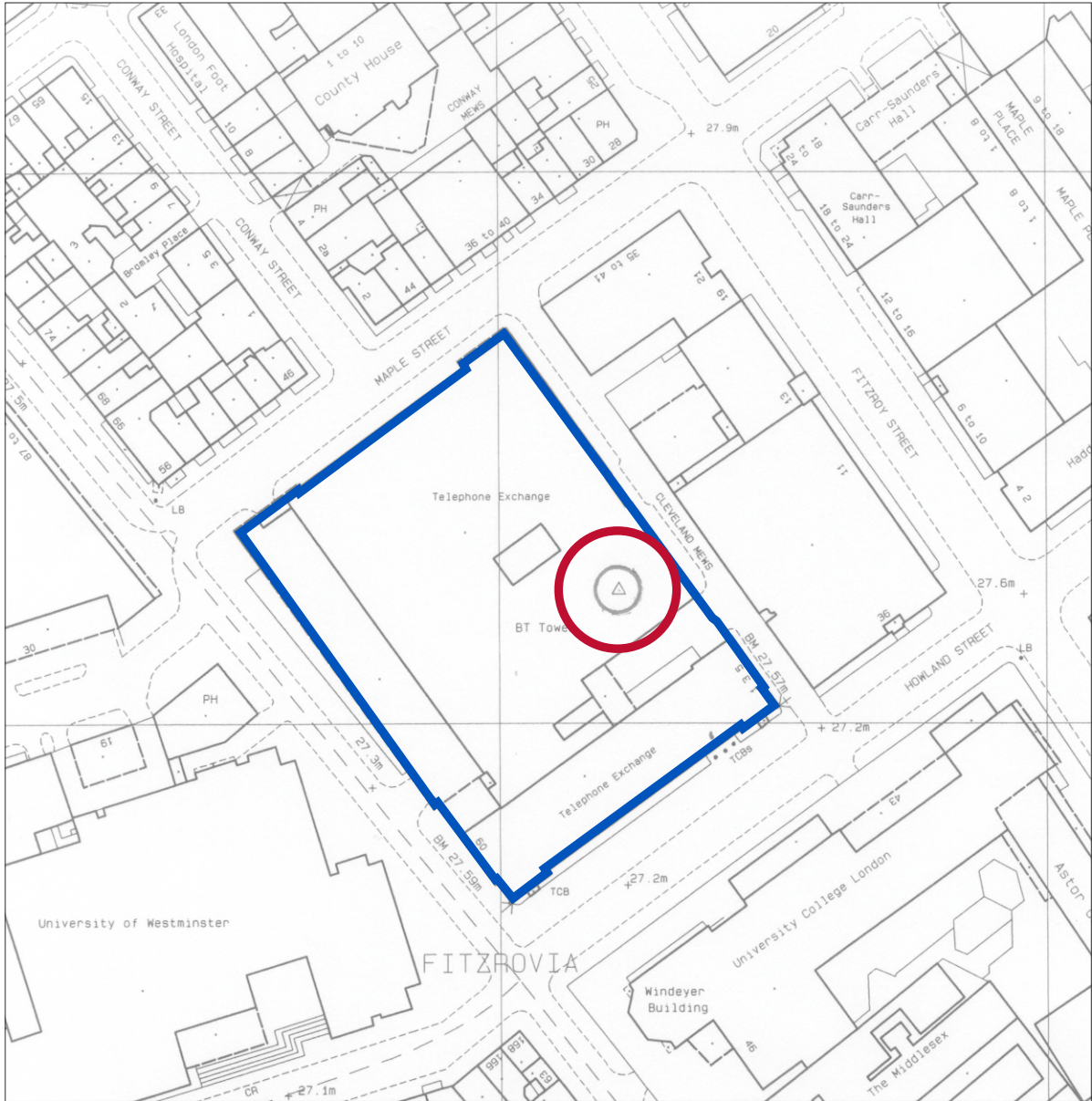






SITE LOCATION



	Application site
	Other land under applicants control
23-02-15	
BTT010 / 001	
1:1,250@A4	
	
	

Reproduced from the Ordnance Survey's 1:1250 map of 2003 with the permission of The Controller of Her Majesty's Stationery Office © Crown Copyright David Lock Associates, 50 North Thirteenth Street, Central Milton Keynes, MK9 3BP Licence number 100022533

BT TOWER – LONDON