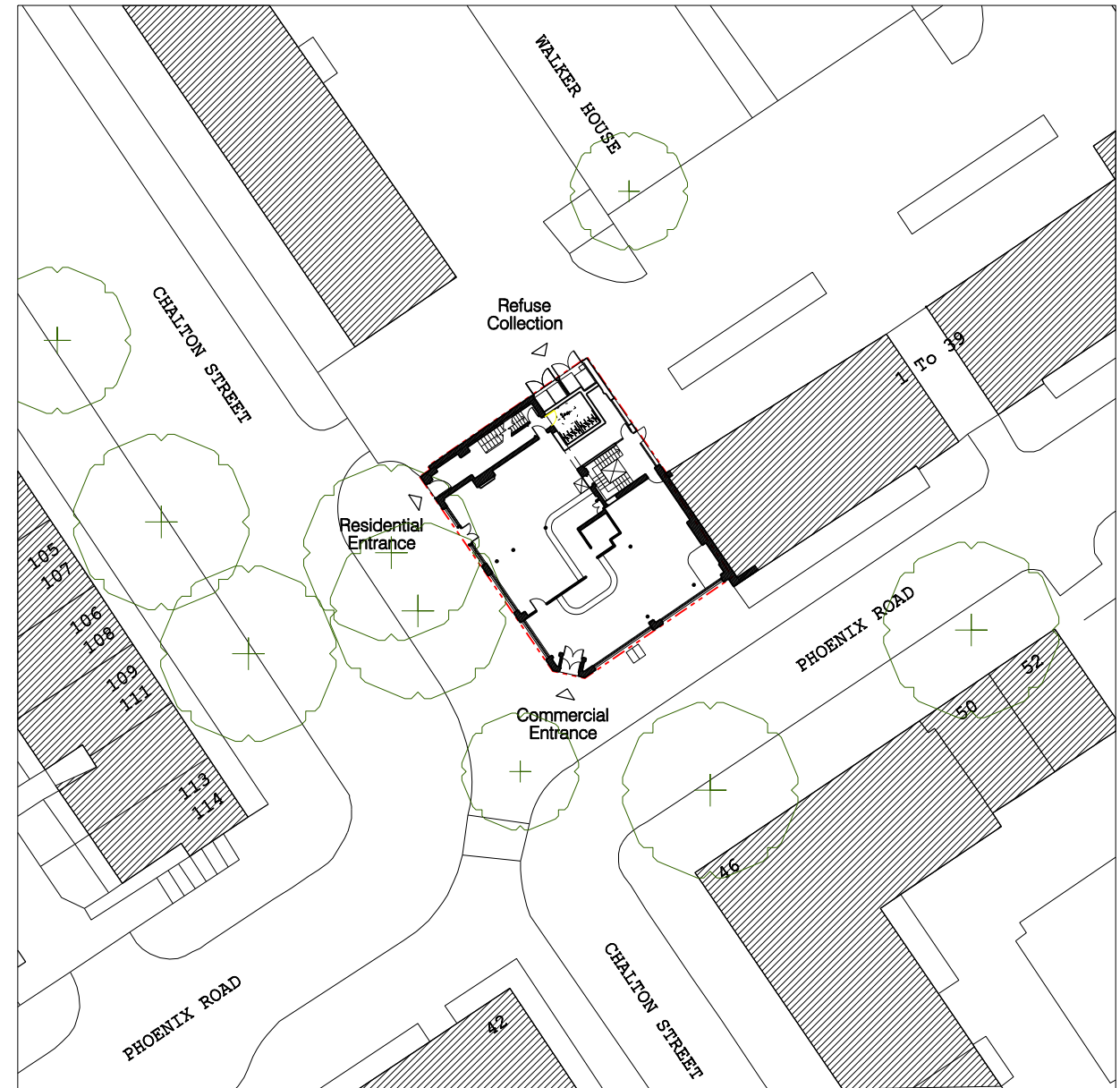
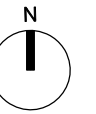
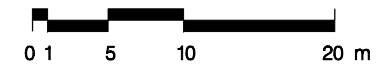


01 SITE LOCATION PLAN  
PL101 Scale 1:1250 @ A3



02 SITE BLOCK PLAN  
PL101 Scale 1:500 @ A3



Revision	Date	Reason	Initial
/	12/09/14	PLANNING	MF

- Notes
- Drawings based on measured survey by Warner Land Surveys
  - Demolished & replaced fabric in red.

- Site Location
- Site Boundary

16 Winchester Walk, London, SE1 9AQ. T 020 7407 7070, E info@mark-fairhurst.co.uk

Project: COCK TAVERN, 23 PHOENIX ROAD, LONDON NW1 1HB

Client: FLAMESTRIKE LTD

Drawing title: SITE LOCATION PLAN & SITE BLOCK PLAN

Scale: 1:1250 & 1:500@A3 Date: 12.09.14 Drawn by: MF

Project number: 1250 Drawing number: PL101

Status: PLANNING