

DATED

23<sup>rd</sup> March

2015

**(1) DESMOND HIGGINS**

and

**(2) THE MAYOR AND BURGESSES OF  
THE LONDON BOROUGH OF CAMDEN**

**A G R E E M E N T**  
relating to land known as  
**14 HATTON WALL**  
**LONDON EC1N 8JH**  
pursuant to Section 106 of the Town and Country Planning  
Act 1990 (as amended)

Andrew Maughan  
Head of Legal Services  
London Borough of Camden  
Town Hall  
Judd Street  
London WC1H 9LP

Tel: 020 7974 1918  
Fax: 020 7974 2962

CLS/COM/FP/1781.27 (2014/7438/P)  
Final 16.3.2015



THIS AGREEMENT is made the

23<sup>rd</sup>

day of

March

2015

**B E T W E E N:**

1. **DESMOND HIGGINS** of 111/1 Talbot Road London W11 2AT (hereinafter called "the Owner") of the first part
2. **THE MAYOR AND BURGESSES OF THE LONDON BOROUGH OF CAMDEN** of Town Hall, Judd Street, London WC1H 9LP (hereinafter called "the Council") of the second part

1. **WHEREAS**

- 1.1 The Owner is registered at the Land Registry as the freehold proprietor with Title absolute of the Property under Title Number NGL927046.
- 1.2 The Owner is the freehold owner of and is interested in the Property for the purposes of Section 106 of the Act.
- 1.3 A Planning Application for the development of the Property was submitted to the Council and validated on 3 December 2014 and the Council resolved to grant permission conditionally under reference number 2014/7438/P subject to the conclusion of this legal Agreement.
- 1.4 The Council is the local planning authority for the purposes of the Act for the area in which the Property is situated and considers it expedient in the interests of the proper planning of its area that the development of the Property should be restricted or regulated in accordance with this Agreement.
- 1.5 For that purpose the Owner is willing to enter into this Agreement pursuant to the provisions of Section 106 of the Act.

2. **DEFINITIONS**

In this Agreement the following expressions (arranged in alphabetical order) shall unless the context otherwise requires have the following meanings:-

- 2.1 "the Act" the Town and Country Planning Act 1990 (as amended)
- 2.2 "the Agreement" this Planning Obligation made pursuant to Section 106 of the Act
- 2.3 "the Development" change of use of part ground floor, first, and second floors from commercial to provide two residential units (1x1-bed and 1x2-bed), erection of single storey roof extension, roof terrace, replacement shopfront and alterations to front and rear elevation as shown on drawing numbers:- [TBC]
- 2.4 "the Implementation Date" the date of implementation of the Development by the carrying out of a material operation as defined in Section 56 of the Act and references to "Implementation" and "Implement" shall be construed accordingly
- 2.5 "Occupation Date" the date when any part of the Development is occupied and the phrases "Occupy", "Occupied" and "Occupation" shall be construed accordingly
- 2.6 "the Parties" mean the Council and the Owner
- 2.7 "the Planning Application" a planning application in respect of the development of the Property submitted to the Council and validated on 3 December 2014 for which a resolution to grant permission has been passed conditionally under reference number

2014/7438/P subject to conclusion of this Agreement

- 2.8 "Planning Obligations Monitoring Officer" a planning officer of the Council from time to time allocated to deal with all planning obligations pursuant to S106 of the Act to whom all notices, correspondence, approvals etc must be sent in the manner prescribed at clause 6.1 hereof
- 2.9 "the Planning Permission" a planning permission granted for the Development substantially in the draft form annexed hereto
- 2.10 "the Property" the land known as 14 Hatton Wall London EC1N 8JH the same as shown shaded grey on the plan annexed hereto
- 2.11 "Residents Parking Bay" a parking place designated by the Council by an order under the Road Traffic Regulation Act 1984 or other relevant legislation for use by residents of the locality in which the Development is situated
- 2.12 "Residents Parking Permit" a parking permit issued by the Council under section 45(2) of the Road Traffic Regulation Act 1984 allowing a vehicle to park in Residents Parking Bays

**NOW THIS DEED WITNESSETH** as follows:-

- 3.1 This Agreement is made in pursuance of Section 106 of the Act, and is a planning obligation for the purposes of Section 106 as aforesaid, and shall be enforceable by the Council against the Owner as provided herein and against any person deriving

title to any part of the Property from the Owner and insofar as it is not a planning obligation its provisions may be enforceable by the Council under any relevant statutory powers.

- 3.2 Words importing the singular shall include the plural and vice versa and any words denoting actual persons shall include companies corporations and other artificial persons.
- 3.3 Any reference to a specific statute or statutes include any statutory extension or modification amendment or re-enactment of such statute and any regulation or orders made under such statute.
- 3.4 The clause and paragraph headings do not form part of this Agreement and shall not be taken into account in its construction or interpretation.
- 3.5 It is hereby agreed between the Parties that save for the provisions of clauses 1, 2, 3, 5, 6 and 7 hereof all of which shall come into effect on the date hereof the covenants undertakings and obligations contained within this Agreement shall become binding upon the Owner upon the Implementation Date.
- 3.6 The Council hereby agrees to grant the Planning Permission on the date hereof.
- 3.7 The Parties save where the context states otherwise shall include their successors in title.
- 3.8 The Parties acknowledge that the Development shall be treated as being permanently designated as "car free" housing in accordance with Clause 4.1 for all relevant purposes.

#### 4. OBLIGATIONS OF THE OWNER

##### **CAR FREE**

- 4.1 The Owner hereby covenants with the Council to ensure that prior to occupying any residential unit forming part of the Development each new resident of the Development is informed by the Owner of the Council's policy that they shall not be

entitled (unless they are the holder of a disabled persons badge issued pursuant to Section 21 of the Chronically Sick and Disabled Persons Act 1970) to be granted a Residents Parking Permit to park a vehicle in a Residents Parking Bay and will not be able to buy a contract to park within any car park owned, controlled or licensed by the Council.

4.2 The Owner for itself and its successors in title to the Property hereby acknowledges that the provision in Clause 4.1 above will remain permanently.

4.3 On or prior to the Occupation Date the Owner shall inform the Council's Planning Obligations Monitoring Officer of the official unit numbers of the residential units forming part of the Development (as issued and agreed by the Council's Street Name and Numbering Department), identifying those residential units that in the Owner's opinion are affected by the Owner's obligation in Clause 4.1 of this Agreement.

5. **NOTICE TO THE COUNCIL/OTHER MATTERS**

5.1 The Owner shall give written notice to the Council on or prior to the Implementation Date specifying that Implementation of the Development has taken or is about to take place.

5.2 Within seven days following completion of the Development the Owner shall certify in writing to the Planning Obligations Monitoring Officer in the manner outlined at clause 6.1 hereof quoting planning reference 2014/7438/P the date upon which the Development will be ready for Occupation.

5.3 The Owner shall act in good faith and shall co-operate with the Council to facilitate the discharge and performance of all obligations contained herein and the Owner shall comply with any reasonable requests of the Council to have access to any part of the Property or any requests to provide documentation within the Owner's possession (at the Owner's expense) for the purposes of monitoring compliance with the obligations contained herein.

5.4 The Owner agrees declares and covenants with the Council that it shall observe and perform the conditions restrictions and other matters mentioned herein and shall not make any claim for compensation in respect of any condition restriction or provision

imposed by this Agreement and further shall jointly and severally indemnify the Council for any expenses or liability arising to the Council in respect of breach by the Owner of any obligations contained herein save to the extent that any act or omission of the Council its employees or agents has caused or contributed to such expenses or liability.

6. **IT IS HEREBY AGREED AND DECLARED** by the Parties hereto that:-

- 6.1 The provisions of Section 196 of the Law of Property Act 1925 (as amended) shall apply to any notice or approval or agreement to be served under or in connection with this Agreement and any such notice or approval shall be in writing and shall specifically refer to the name, date and Parties to the Agreement and shall cite the clause of the Agreement to which it relates and in the case of notice to the Council shall be addressed to the London Borough of Camden, Planning Obligations Officer, Placeshaping Service, Urban Design and Development Team, 2<sup>nd</sup> Floor, 5 Pancras Square, London, N1C 4AJ, quoting the planning reference number 2014/7438/P and in the case of any notice or approval or agreement from the Council this shall be signed by a representative of the Council's Environment Department.
- 6.2 This Agreement shall be registered as a Local Land Charge.
- 6.3 The Owner agrees to pay the Council its proper and reasonable legal costs incurred in preparing this Agreement on or prior to the date of completion of the Agreement.
- 6.4 The Owner hereby covenants with the Council that it will within 28 days from the date hereof apply to the Chief Land Registrar of the Land Registry to register this Agreement in the Charges Register of the title to the Property and will furnish the Council forthwith with official copies of such title to show the entry of this Agreement in the Charges Register of the title to the Property.
- 6.5 Nothing contained or implied in this Agreement shall prejudice or affect the Council's powers to enforce any specific obligation term or condition nor shall anything contained or implied herein prejudice or affect any provisions, rights, powers, duties and obligations of the Council in the exercise of its functions as Local Planning Authority for the purposes of the Act or as a local authority generally and its rights, powers, duties and obligations under all public and private statutes, bye laws and



regulations may be as fully and effectually exercised as if the Council were not a party to this Agreement.

- 6.6 Neither the Owner nor their successors in title nor any person deriving title from them shall be bound by the obligations in this Agreement in respect of any period during which it no longer has an interest in the Property but without prejudice to liability for any breach committed prior to the time it disposed of its interest.
- 6.7 For the avoidance of doubt the provisions of this Agreement (other than those contained in this sub-clause) shall not have any effect until this Agreement has been dated.
- 6.8 If the Planning Permission is quashed or revoked or otherwise withdrawn or expires before effluxion of time for the commencement of Development this Agreement shall forthwith determine and cease to have effect.


7. **RIGHTS OF THIRD PARTIES**

7.1 The Contracts (Rights of Third Parties) Act 1999 shall not apply to this Agreement


**IN WITNESS** whereof the Council has caused its Common Seal to be hereunto affixed and the Owner have executed this instrument as their Deed the day and year first before written

EXECUTED AS A DEED BY  
DESMOND HIGGINS  
in the presence of:

)  
)  
)



.....  
Witness Signature




Witness Name: ANTONIOS DZIKOS

Address: 85 C UPPER TULSE HILL  
LONDON SW2 2RA

Occupation: ARCHITECT

THE COMMON SEAL OF THE MAYOR )  
AND BURGESSES OF THE LONDON )  
BOROUGH OF CAMDEN was hereunto )  
Affixed by Order:- )

.....  


Authorised Signatory



Turley  
The Charlotte Building  
17 Gresse Street  
London  
W1T 1QL

Application Ref: **2014/7438/P**

16 March 2015

Dear Sir/Madam

**DRAFT**  
**FOR INFORMATION ONLY - THIS IS NOT A FORMAL DECISION**  
Town and Country Planning Act 1990 (as amended)

**DECISION SUBJECT TO A SECTION 106 LEGAL AGREEMENT**

Address:  
**14 Hatton Wall**  
London  
**EC1N 8JH**

**DECISION**  
Proposal:

Change of use of part ground floor, first, and second floors from commercial to provide two residential units (1x1-bed and 1x2-bed), erection of single storey roof extension, roof terrace, replacement shopfront and alterations to front and rear elevation.

Drawing Nos: Site location plan, (400\_) 012, 013, 014, 015, 016, 021, 022, 031, 032, 033, 102revA, 103revA, 104revA, 105revA, 106revA, 107revA, 201revB, 202revB, 301revB, 302revB, 303revB, 401revA.

Supporting documents

Jarvis Keller Stephens letter dated 6th June 2014, Lifetime Homes Statement dated 19th November 2014, Planning and Heritage Statement prepared by Turley dated 1st December 2014, Design and Access Statement dated 19th November 2014, BLDA Consultancy Sunlight and Daylight Report dated 12th November 2014, Cover letter prepared by Turley dated 1st December 2014

The Council has considered your application and decided to grant permission subject to the conditions and informatives (if applicable) listed below **AND** subject to the successful conclusion of a Section 106 Legal Agreement.

The matter has been referred to the Council's Legal Department and you will be contacted shortly. If you wish to discuss the matter please contact **Aidan Brookes** in the Legal Department on **020 7 974 1947**.

Once the Legal Agreement has been concluded, the formal decision letter will be sent to you.

Condition(s) and Reason(s):

- 1 The development hereby permitted must be begun not later than the end of three years from the date of this permission.

Reason: In order to comply with the provisions of Section 91 of the Town and Country Planning Act 1990 (as amended).

- 2 All new external work shall be carried out in materials that resemble, as closely as possible, in colour and texture those of the existing building, unless otherwise specified in the approved application.

Reason: To safeguard the appearance of the premises and the character of the immediate area in accordance with the requirements of policy CS14 of the London Borough of Camden Local Development Framework Core Strategy and policies DP24 and DP25 of the London Borough of Camden Local Development Framework Development Policies.

- 3 The development hereby permitted shall be carried out in accordance with the following approved plans:

Site location plan, (400\_) 012, 013, 014, 015, 016, 021, 022, 031, 032, 033, 102revA, 103revA, 104revA, 105revA, 106revA, 107revA, 201revB, 202revB, 301revB, 302revB, 303revB, 401revA.

Supporting documents:

Jarvis Keller Stephens letter dated 6th June 2014, Lifetime Homes Statement dated 19th November 2014, Planning and Heritage Statement prepared by Turley dated 1st December 2014, Design and Access Statement dated 19th November 2014, BLDA Consultancy Sunlight and Daylight Report dated 12th November 2014, Cover letter prepared by Turley dated 1st December 2014

Reason: For the avoidance of doubt and in the interest of proper planning.

- 4 The lifetime homes features and facilities, as indicated on the drawings and documents hereby approved shall be provided in their entirety prior to the first occupation of any of the new residential units.

Reason: To ensure that the internal layout of the building provides flexibility for the accessibility of future occupiers and their changing needs over time, in accordance with the requirements of policy CS6 of the London Borough of Camden Local Development Framework Core Strategy and policy DP6 of the London Borough of Camden Local Development Framework Development Policies.

Informative(s):

1 Reason for granting:

The proposed change of use of the part ground, first and second floors from light industrial (B1c) to 2 x bed residential unit (C3) is considered appropriate in landuse terms. The applicant has appropriately demonstrated, through marketing evidence, that the site has been vacant without serious interest from prospective buyers for at least 2 years. The additional residential units will assist the Council in meeting the strategic housing target for the Borough. The proposed residential flats are of appropriate sizes and will benefit from adequate levels of daylight, outlook and natural ventilation. The new residential units will be secured as car-free through a S106 agreement to encourage car free lifestyles and reduce impact on the highway network.

Following Officer's advice, the height of the proposed roof extension has been reduced and the design of the front dormer window revised which ensures the extension will be subordinate in its scale and location to the host building. It will be set back from the front building line and be at the same height as the roof extension at 58G Hatton Garden. The design of the extension is contemporary however it conforms with the Council's guidance for mansard roof extensions as set out in CPG 1 (Design). The proposed changes to the shopfront will introduce a stallriser and is an appropriate design for the host building.

The proposed roof extension and external alterations, owing to their design and location will not harm neighbour amenity in terms of daylight, sunlight or outlook neither would the proposed roof terraces result in any unacceptable overlooking.

Special attention has been paid to the desirability of preserving or enhancing the character or appearance of the conservation area, under s.72 of the Listed Buildings and Conservation Areas Act 1990 as amended by the Enterprise and Regulatory Reform Act (ERR) 2013.

The planning history (including appeal history) of the site has been taken into account when coming to this decision. No objections have been received.

As such, the proposed development is in general accordance with policies CS1, CS5, CS6, CS7, CS8, CS9, CS11, CS14, CS19 of the London Borough of Camden Local Development Framework Core Strategy, and policies DP2, DP5, DP6, DP13, DP16, DP17, DP18, DP24, DP25, DP26, DP29 and DP30 of the London Borough of Camden Local Development Framework Development Policies. The proposed development also accords with policies 3.3, 3.4, 3.5, 6.3, 6.11, 6.13, 7.2, 7.4, 7.6 and 7.8 of the London Plan 2011; and paragraphs 14, 17,

- 39, 49, 56-64, 126-138 and 140 of the National Planning Policy Framework.
- 2 Your proposals may be subject to control under the Building Regulations and/or the London Buildings Acts which cover aspects including fire and emergency escape, access and facilities for people with disabilities and sound insulation between dwellings. You are advised to consult the Council's Building Control Service, Camden Town Hall, Argyle Street WC1H 8EQ, (tel: 020-7974 6941).
  - 3 Noise from demolition and construction works is subject to control under the Control of Pollution Act 1974. You must carry out any building works that can be heard at the boundary of the site only between 08.00 and 18.00 hours Monday to Friday and 08.00 to 13.00 on Saturday and not at all on Sundays and Public Holidays. You are advised to consult the Council's Compliance and Enforcement team [Regulatory Services], Camden Town Hall, Argyle Street, WC1H 8EQ (Tel. No. 020 7974 4444 or on the website <http://www.camden.gov.uk/ccm/content/contacts/council-contacts/environment/contact-the-environmental-health-team.en> or seek prior approval under Section 61 of the Act if you anticipate any difficulty in carrying out construction other than within the hours stated above.
  - 4 The Mayor of London introduced a Community Infrastructure Levy (CIL) to help pay for Crossrail on 1st April 2012. Any permission granted after this time which adds more than 100sqm of new floorspace or a new dwelling will need to pay this CIL. It will be collected by Camden on behalf of the Mayor of London. Camden will be sending out liability notices setting out how much CIL will need to be paid if an affected planning application is implemented and who will be liable.

The proposed charge in Camden will be £50 per sqm on all uses except affordable housing, education, healthcare, and development by charities for their charitable purposes. You will be expected to advise us when planning permissions are implemented. Please use the forms at the link below to advise who will be paying the CIL and when the development is to commence. You can also access forms to allow you to provide us with more information which can be taken into account in your CIL calculation and to apply for relief from CIL.

<http://www.planningportal.gov.uk/planning/applications/howtoapply/whattosubmit/cil>

We will then issue a CIL demand notice setting out what monies needs to be paid when and how to pay. Failure to notify Camden of the commencement of development will result in a surcharge of £2500 or 20% being added to the CIL payment. Other surcharges may also apply for failure to assume liability and late payment. Payments will also be subject to indexation in line with the construction costs index.

Please send CIL related documents or correspondence to [CIL@Camden.gov.uk](mailto:CIL@Camden.gov.uk)

- 5 Your attention is drawn to the fact that there is a separate legal agreement with the Council which relates to the development for which this permission is granted. Information/drawings relating to the discharge of matters covered by the Heads of Terms of the legal agreement should be marked for the attention of the Planning Obligations Officer, Sites Team, Camden Town Hall, Argyle Street, WC1H 8EQ.

- 6 You are reminded that this decision only grants permission for permanent residential accommodation (Class C3). Any alternative use of the residential units for temporary accommodation, i.e. for periods of less than 90 days for tourist or short term lets etc, would constitute a material change of use and would require a further grant of planning permission.

In dealing with the application, the Council has sought to work with the applicant in a positive and proactive way in accordance with paragraphs 186 and 187 of the National Planning Policy Framework.

Yours faithfully

Culture and Environment Directorate

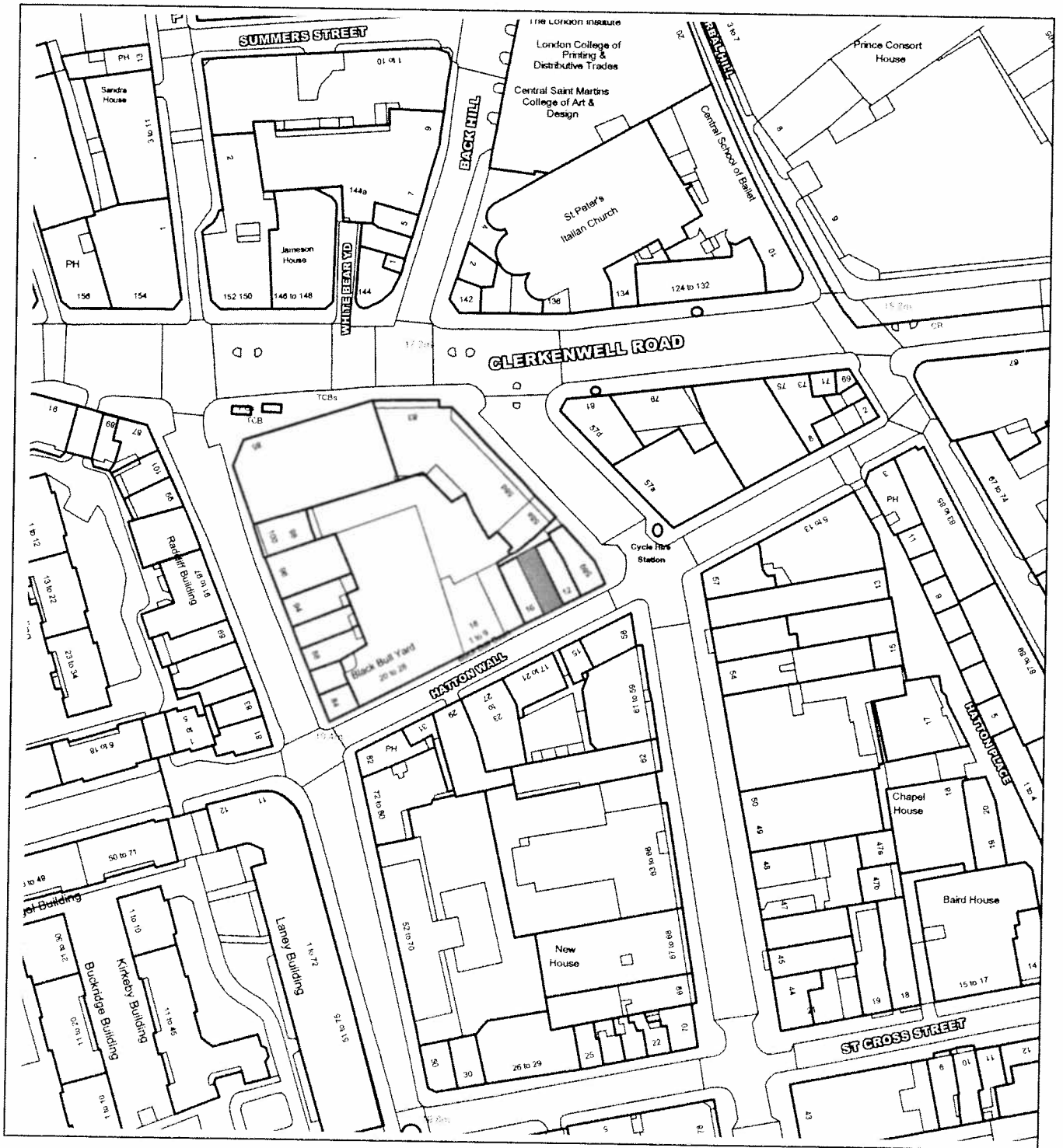
**DRAFT**

**DECISION**





# 14 Hatton Wall, London EC1N 8JH



This material has been reproduced from Ordnance Survey digital map data with the permission of the controller of Her Majesty's Stationery Office, © Crown Copyright.





DATED

23<sup>rd</sup> March

2015

**(1) DESMOND HIGGINS**

**and**

**(2) THE MAYOR AND BURGESSES OF  
THE LONDON BOROUGH OF CAMDEN**

**A G R E E M E N T**

**relating to land known as**

**14 HATTON WALL**

**LONDON EC1N 8JH**

**pursuant to Section 106 of the Town and Country Planning  
Act 1990 (as amended)**

Andrew Maughan  
Head of Legal Services  
London Borough of Camden  
Town Hall  
Judd Street  
London WC1H 9LP

Tel: 020 7974 1918  
Fax: 020 7974 2962

CLS/COM/FP/1781.27 (2014/7438/P)  
Final 16.3.2015