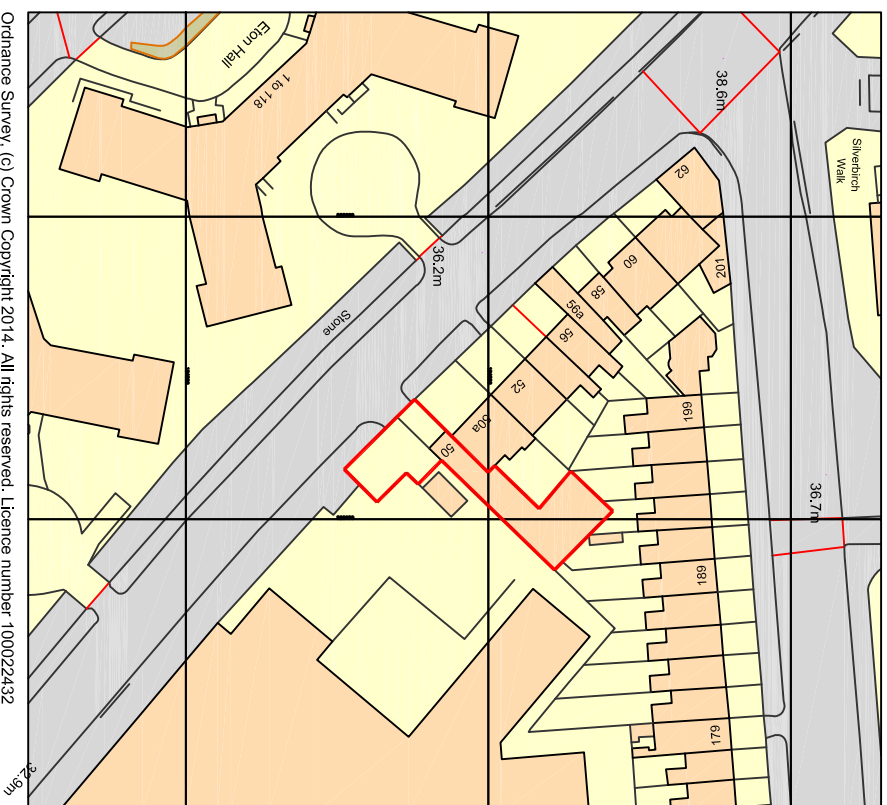
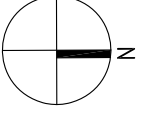
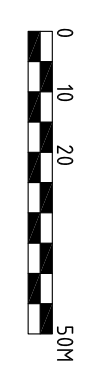


DOCUMENT NOTES:

1. THIS DRAWING AND DESIGN IS FOR USE SOLELY IN CONNECTION WITH THE PROJECT DESCRIBED BELOW.
2. THIS DRAWING AND DESIGN IS THE PROPERTY OF AS STUDIO AND MUST NOT BE ISSUED, LOANED OR COPIED WITHOUT WRITTEN CONSENT.
3. ALL DIMENSIONS / SETTING OUT TO BE CHECKED ON SITE BY THE CONTRACTOR BEFORE CONSTRUCTION PROCEEDS.
4. THIS DRAWING IS TO BE READ IN CONJUNCTION WITH ALL CONSTRUCTION INFORMATION RELEVANT TO THIS PROJECT.
5. ANY APPARENT DISCREPANCY SHOULD BE BROUGHT TO THE ATTENTION OF AS STUDIO.
6. WHERE APPLICABLE ALL WORKS ON DIFFERENT SERVICES SHALL BE COORDINATED AT SITE.
7. FINAL MEASUREMENTS ARE SUBJECT TO FULL SITE SURVEY BY CONTRACTOR.
8. FINAL MEASUREMENTS OF WINDOWS OPENINGS ARE SUBJECT TO SURVEY BY CONTRACTOR.



Ordnance Survey, (c) Crown Copyright 2014. All rights reserved. Licence number 100022432



2 magdalen mews
back of 164 finchley road
london
NW3 5HB
tel: +44 (0)207 794 1625 fax: +44 (0) 207 794 0296
info@as-studio.co.uk

PROJECT ADDRESS: 50 HAVERSTOCK HILL		Location Plan			
CLIENT NAME:		DRAWING NO: 3050(PLA)001	DWG FILE: 3050(PLA)100-300		
		PROJECT STAGE: PLANNING	DRAWN: TK		
VERSION:		SCALE: 1:1250	SIZE: A3	DATE: NOV 2014	