VP-1

Model and camera location - 3D Studio Max screen capture

Original photograph

Horizon line correction

Camera match to survey points - 3D Studio Max screen capture

Camera match with wireline model - 3D Studio Max screen capture

Final camera match with wireline

VP-2

Surveyed points ordnance survey coordinates for baseline photograph number 8873
Distance from Camera to Site (measure on centre of image line) - 119 m

Point ID	Easting	Northing	Ortho Height
VP2	528233.748	183921.324	32.795
2.1	528233.916	183941.453	42.096
2.2	528234.718	183942.681	39.208
2.3	528233.261	183938.658	35.649
2.4	528275.150	184000.472	43.328
2.5	528288.528	183997.690	39.962
2.6	528240.294	183950.786	35.719
2.7	528246.163	183959.456	35.528
2.8	528254.120	183945.574	41.931
2.9	528248.132	183936.800	42.014
2.1	528243.860	183931.908	36.727
2.11	528239.966	183925.322	36.819
2.12	528241.007	183926.303	39.475
2.13	528244.077	183930.901	42.039
2.14	528240.592	183927.344	36.306
2.15	528241.034	183931.649	32.675
2.16	528288.047	183996.361	35.161

VP-2

Model and camera location - 3D Studio Max screen capture

Original photograph

Horizon line correction

Camera match to survey points - 3D Studio Max screen capture

Camera match with wireline model - 3D Studio Max screen capture

Final camera match with fully rendered model

VP-3

Surveyed points ordnance survey coordinates for baseline photograph number 8849
Distance from Camera to Site (measure on centre of image line) - 58 m

Point ID	Easting	Northing	Ortho Height
VP3	528269.096	183973.034	32.381
3.1	528263.344	183984.582	41.662
3.2	528266.172	183988.749	41.605
3.3	528273.680	184001.488	40.878
3.4	528264.467	183986.348	38.543
3.5	528273.618	184001.484	37.599
3.6	528266.204	183988.927	35.194
3.7	528277.061	184003.536	35.227
3.8	528275.153	184000.467	43.326
3.9	528288.515	183997.683	39.960
3.1	528295.521	184023.254	43.856
3.11	528296.866	184022.370	36.405
3.12	528279.361	183982.619	35.452
3.13	528278.286	183981.112	38.613
3.14	528280.455	183984.336	41.462
3.15	528282.539	183987.243	39.263
3.16	528274.459	183977.756	32.602

VP-3

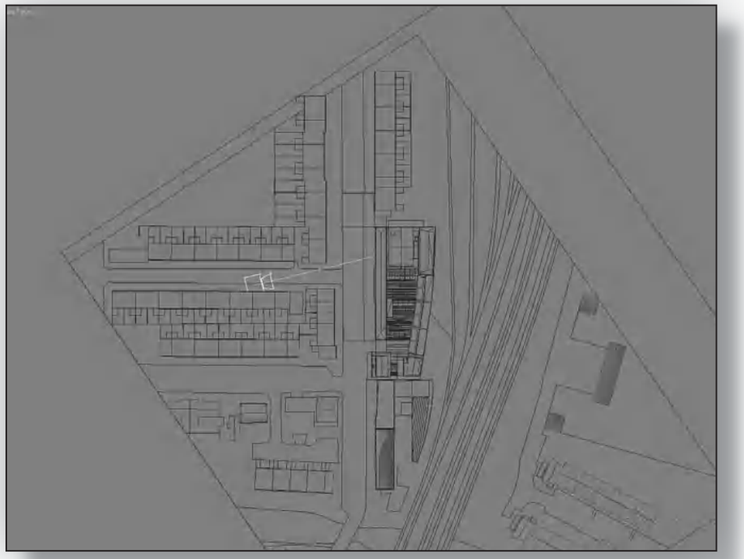

Model and camera location - 3D Studio Max screen capture

Original photograph

Horizon line correction



Camera match to survey points - 3D Studio Max screen capture

Camera match with wireline model - 3D Studio Max screen capture

Final camera match with wireline

VP-4

Surveyed points ordnance survey coordinates for baseline photograph number 8907
Distance from Camera to Site (measure on centre of image line) - 73 m

Point ID	Easting	Northing	Ortho Height
VP4	528387.029	183940.712	34.423
4.1	528367.751	183945.349	41.542
4.2	528367.760	183945.354	39.121
4.3	528369.461	183947.500	41.579
4.4	528326.203	184009.776	46.280
4.5	528345.112	183990.851	43.102
4.6	528363.176	183978.809	42.588
4.7	528374.346	183971.341	42.606
4.8	528372.153	183972.785	36.426
4.9	528354.093	183984.852	37.396
4.1	528381.325	183969.168	45.223
4.11	528380.303	183967.351	36.598
4.12	528380.300	183967.351	39.595
4.13	528357.590	183984.315	46.640
4.14	528367.193	183944.551	36.567
4.15	528378.141	183950.341	36.625

VP-4

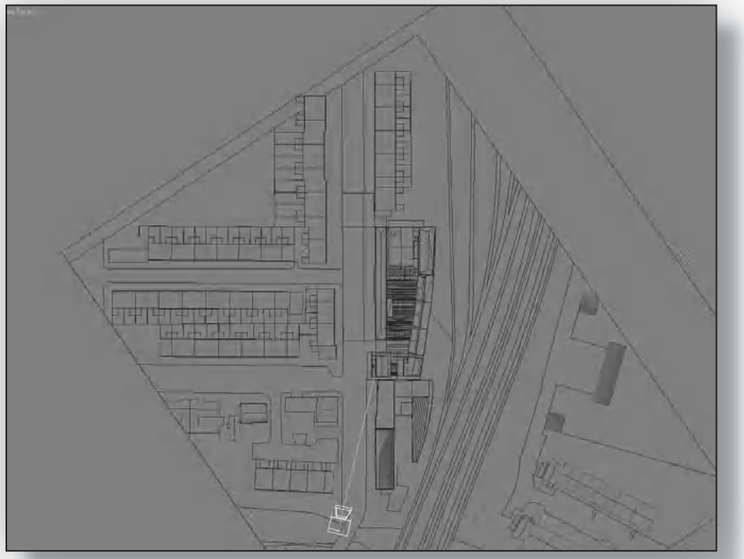

Model and camera location - 3D Studio Max screen capture

Original photograph

Horizon line correction

Camera match to survey points - 3D Studio Max screen capture

Camera match with wireline model - 3D Studio Max screen capture

Final camera match with fully rendered model

VP-5

Surveyed points ordnance survey coordinates for baseline photograph number 8947
Distance from Camera to Site (measure on centre of image line) - 120 m

Point ID	Easting	Northing	Ortho Height
VP5	528191.422	184074.632	32.274
5.1	528214.987	184077.748	42.378
5.2	528222.094	184072.941	42.393
5.3	528231.291	184066.764	42.330
5.4	528245.106	184057.310	42.310
5.5	528262.490	184045.421	44.026
5.6	528219.220	184074.939	36.045
5.7	528228.471	184068.717	36.012
5.8	528240.053	184060.919	35.963
5.9	528277.694	184035.470	46.284
5.1	528271.293	184039.953	35.661
5.11	528216.751	184058.451	39.144
5.12	528265.355	184017.208	43.429
5.13	528195.255	184070.555	33.202
5.14	528211.719	184052.555	36.052
5.15	528218.504	184048.042	36.061

VP-5

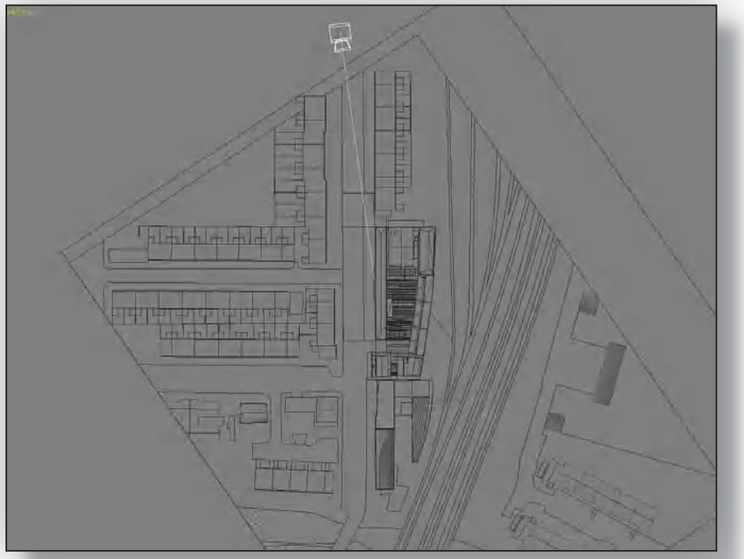

Model and camera location - 3D Studio Max screen capture

Original photograph

Horizon line correction

Camera match to survey points - 3D Studio Max screen capture

Camera match with wireline model - 3D Studio Max screen capture

Final camera match with fully rendered model

VP-6

Surveyed points ordnance survey coordinates for baseline photograph number 8927
Distance from Camera to Site (measure on centre of image line) - 23 m

Point ID	Easting	Northing	Ortho Height
VP6	528260.702	184028.687	32.248
6.1	528287.388	184049.592	38.901
6.2	528282.935	184043.060	38.906
6.3	528279.115	184034.691	43.831
6.4	528280.182	184033.986	35.824
6.5	528286.182	184029.973	35.843
6.6	528285.164	184030.652	39.776
6.7	528296.736	184022.498	35.846
6.8	528309.903	184014.128	35.839
6.9	528357.588	183982.528	38.619
6.1	528272.652	184039.211	34.443
6.11	528272.317	184039.295	44.046
6.12	528291.605	184055.596	41.824
6.13	528276.808	184038.538	33.702
6.14	528280.434	184031.433	33.380
6.15	528278.457	184036.401	36.637
6.16	528277.698	184035.487	46.269

VP-6

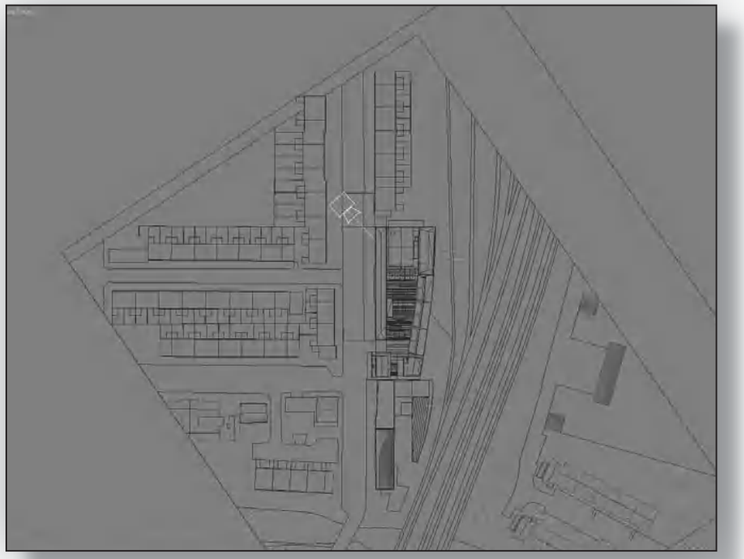

Model and camera location - 3D Studio Max screen capture

Original photograph

Horizon line correction

Camera match to survey points - 3D Studio Max screen capture

Camera match with wireline model - 3D Studio Max screen capture

Final camera match with fully rendered model

5.0 Accurate visual representation Images

VP 1 - Existing

Date : 29/08/2014 - Time : 11:08

VP 1 - Proposed

VP 2 - Existing

Date : 29/08/2014 - Time : 10:25

VP 2 - Proposed

VP 3 - Existing

Date : 29/08/2014 - Time : 11:00

VP 3 - Proposed

VP 4 - Existing

Date : 29/08/2014 - Time : 10:37

VP 4 - Proposed

VP 5 - Existing

Date :16/10/2014 - Time : 9:49

VP 5 - Proposed

VP 6 - Existing

Date : 16/10/2014 - Time : 13:20

VP 6 - Proposed

Appendix 11

The Visualiser Ltd, Non-verified visualisation of proposed development from courtyard, January 2015

Appendix 12

Hectic Electric, Verified View 2 of Consented Scheme,

produced for appeal

VIEW 2
AFTER