



OS MasterMap 1250/2500/10000 scale
 14 March 2014, ID: BLJT-00306384
 www.planningapplicationmaps.co.uk

1:1250 scale print at A4, Centre: 530126 E, 184053 N




©Crown Copyright Ordnance Survey. Licence no.
 100051661



0m 10m 20m 30m 40m 50m 60m 70m 80m



Scale 1:1250@A3

-  Proposed 48 Sheet Display
-  Site Boundary
-  Landscaping



KDT Management Ltd
 30 New Rd, Brighton, BN1 1BN
 T: +44 (0)1903 529592
 E: info@kdtmanagement.com
 W: www.kdtmanagement.com

Site: York Way/Freight Lane Camden London N1

Drawing Description:
 LOCATION PLAN

Date: 20 01 2015

Scale: 1:1250@A3

Dwg. No.
 PY2073/001
 rev A