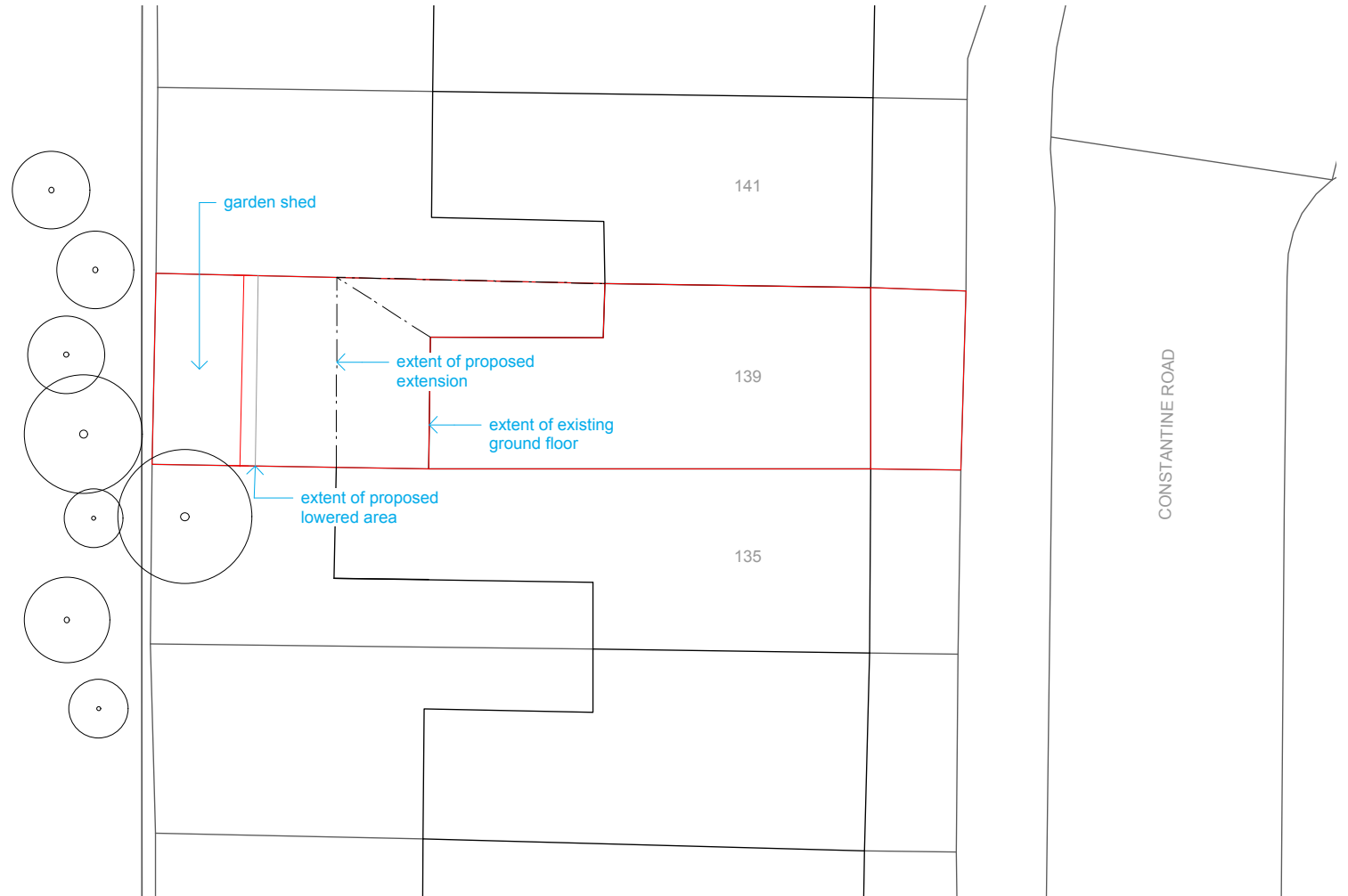


# TREES POSITIONS


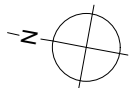
allotment gardens

overground rail tracks



## TP Tree positions 1:200

## PLANNING APPLICATION



### CONSTANTINE ROAD

Site Address	139 Constantine Road London NW3 2LR
Client	Council
<b>D. RODOLFI</b>	<b>Camden</b>
Structural Engineer	M & E consultant
N/A	N/A

Revision	Date of first issue
<b>PLANNING</b>	<b>11/03/2015</b>
Plan Size	Scale
<b>A4</b>	<b>1:200</b>
Drawn by	Checked by
<b>jk</b>	<b>ms</b>
Job Number	Drawing Number
<b>1434</b>	<b>230</b>

### TREE POSITIONS 1:200

DO NOT SCALE from this drawing.  
All DIMENSIONS are given in MM,  
are INDICATIVE only  
and must be CHECKED on site.  
© by Michel Schranz Design &  
Architecture Ltd.

**MS-  
DA**

**Michel Schranz Design & Architecture Ltd**  
South Yellow Hall / Hackney Downs Studios / Amhurst Terrace  
London E8 2BT www.ms-da.com /+44 20309 59795 / 96