

Alan Camp Architects LLP, 88 Union Street, London, SE1 0NW  
tel: 020 7593 1000, fax 020 7593 1001, mail@alancamp.com

job  
BACTON LOW RISE REDEVELOPMENT  
LONDON BOROUGH OF CAMDEN LONDON  
drawing  
DHO SITE  
PROPOSED GROUND FLOOR PLAN

drawn: GW	date: 04.14
scale: 1:200@ A0 1:400 @A2	job no 1952

note: all dimensions to be checked on site before commencement of the work. if this drawing exceeds the quantities in any way the architects are to be informed before the work is commenced. for all other purposes other than planning application purposes do not scale. u dimensions. this drawing is copyright.

9	drawing no.	rev.
50	DHO-L00	AS BELOW

## revisions

rev	date	description	issued by	checked by
P1	11.04.14	For Comment / Approval	GW	CA
P2	16.04.14	Issued for Planning	DC	RR
P3	16.04.14	Amended Areas Bubbled	DC	RR
P4	25.04.14	Issued for Planning	DC	RR
P5	25.04.14	Amended Areas Bubbled	DC	RR
P6	07.05.14	Substation removed/Key amended	GW	DC
P7	08.05.14	Issued for Planning	GW	DC
P8	23.05.14	Issued for Planning	DC	RR
P9	23.05.14	Issued for Planning	DC	GW
P10	31.10.14	Issued for Planning	GB	GW
P11	24.11.14	Issued for Planning	GB	GW
P12	06.02.15	Issued for Planning	GW	JPB

THIS DRAWING IS BASED ON DIMENSIONAL SURVEY INFORMATION PROVIDED BY OTHERS. THE ARCHITECT CANNOT ACCEPT RESPONSIBILITY FOR THE ACCURACY OF THE SURVEY INFORMATION.

ALL DIMENSIONS ARE SHOWN IN METRIC.

ALL INTERNAL LAYOUTS ARE FOR ILLUSTRATIVE PURPOSES ONLY.

## X

UNIT LABE

Example:

A diagram showing a box containing the text 'A\_00\_13 2B4P WAU SR'. Four arrows point from the components of this text to labels on the right: 'A\_00\_13' points to 'BLOCK CORE ID', '2B4P' points to 'UNIT SIZE', 'WAU' points to 'UNIT TYPE', and 'SR' points to 'TENURE'.

## UNIT SIZE

37P	MAISONETTE
57P	HOUSE
P	APARTMENT

## UNIT TYPE

U	WHEELCHAIR ACCESSIBLE UNIT
WU	ADAPTABLE WHEELCHAIR ACCESSIBLE UNIT

## TENURE





SOCIAL RENTED  
ADAPTABLE WHEELCHAIR ACCESSIBLE UNIT

**Key**

 GREEN ROOF

 CIRCLED FLOOR TERRACE

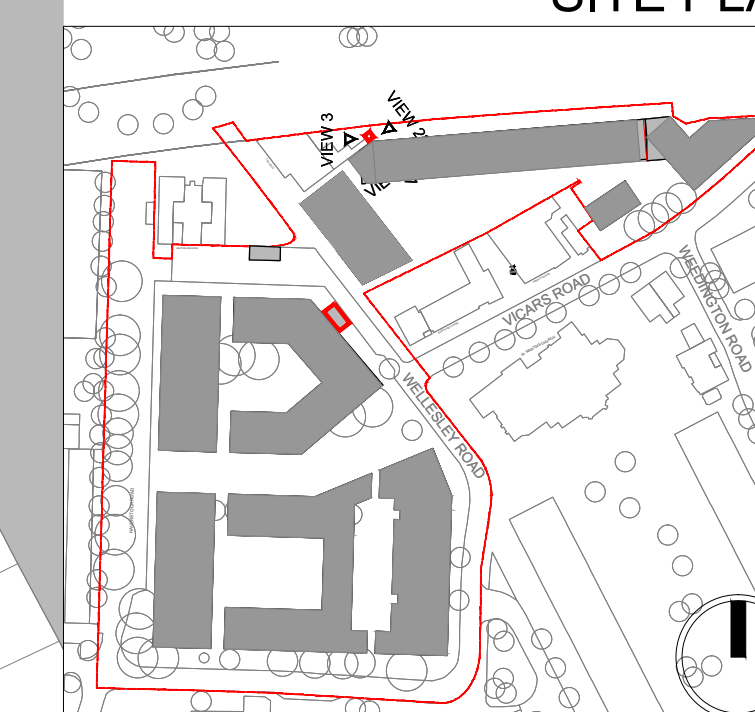


 STANDING SEAM ROOF  
 ACCESS HATCH  
 MINSAFE SYSTEM  
 APPLICATION SITE BOUNDARY

SCALE BAR 1:200

NOT FOR CONSTRUCTION

## SITE PLAN



AS APPROVED  
DRAWINGS -  
PLANNING  
PERMISSION REF:  
2012 / 6338 / P